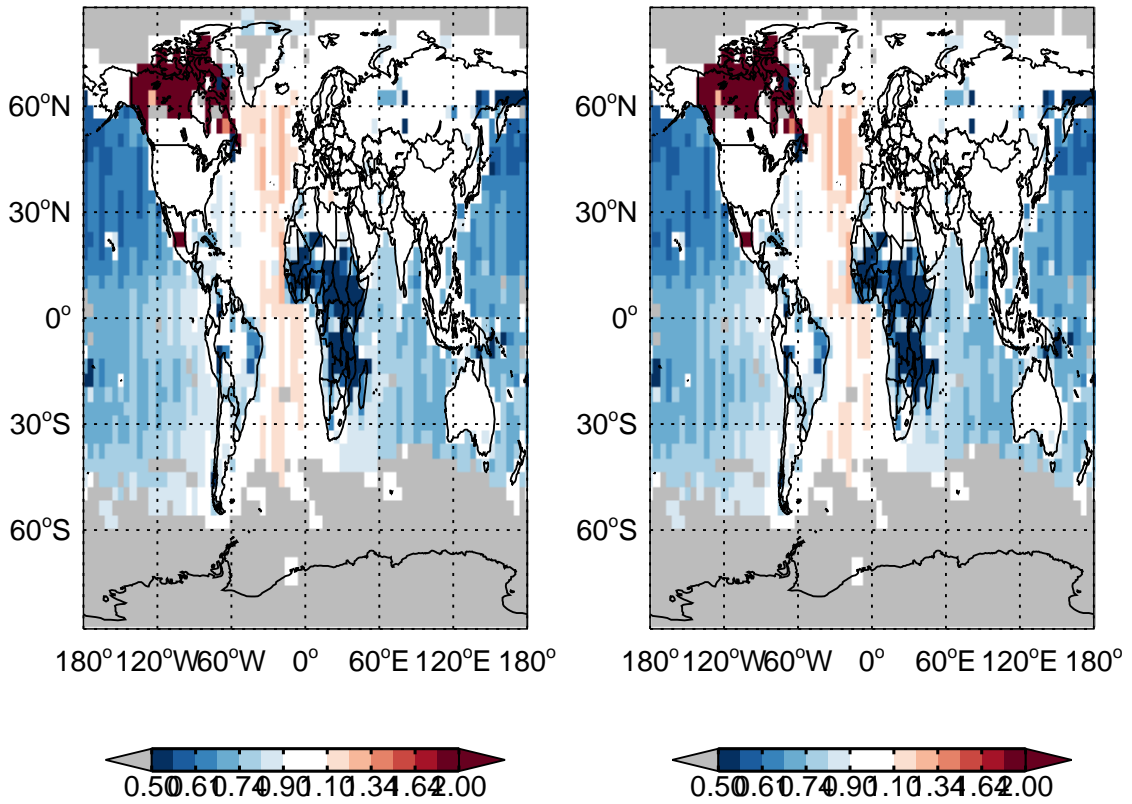
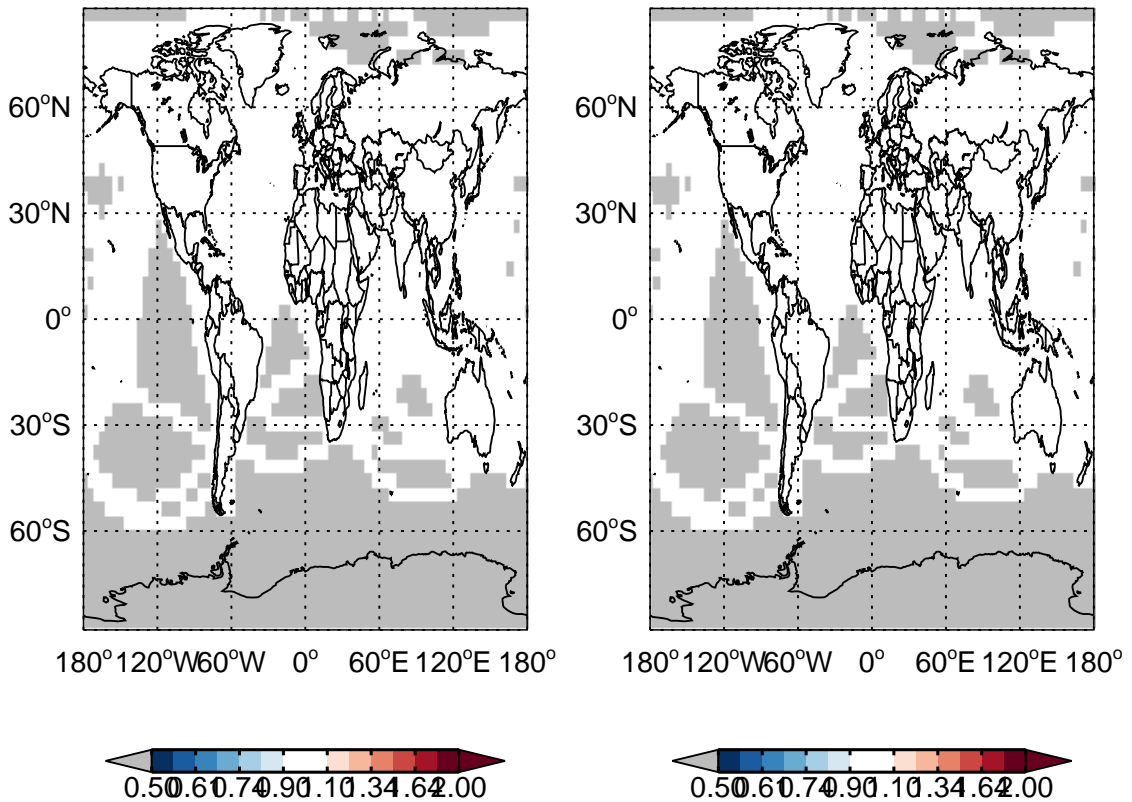


GEOS-Chem Emission Ratio Maps

v11-01k-Run0 / v11-01f-geosfp-Run0 v11-01k-Run0 / v11-01g-Run0
Ratio: NO anthropo+biofuel emissions for Apr Ratio: NO anthropo+biofuel emissions for Apr



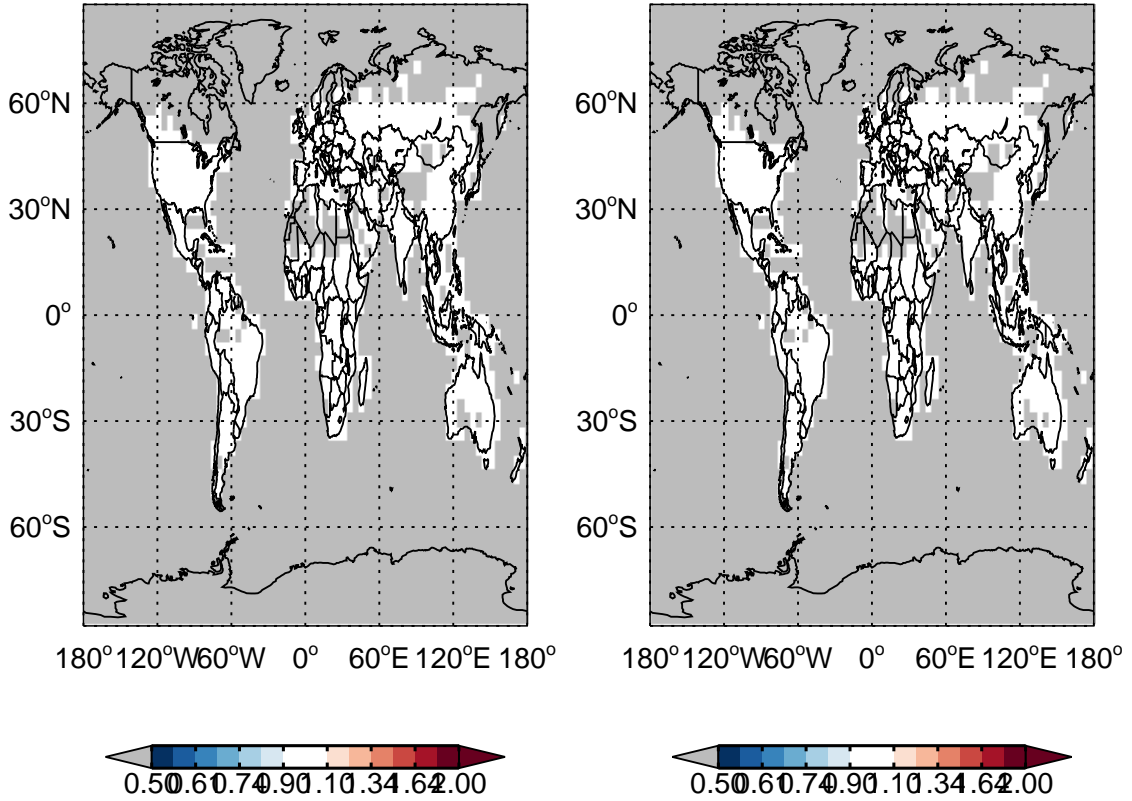
v11-01k-Run0 / v11-01f-geosfp-Run0 v11-01k-Run0 / v11-01g-Run0
Ratio: NO column aircraft emissions for Apr Ratio: NO column aircraft emissions for Apr



GEOS-Chem Emission Ratio Maps

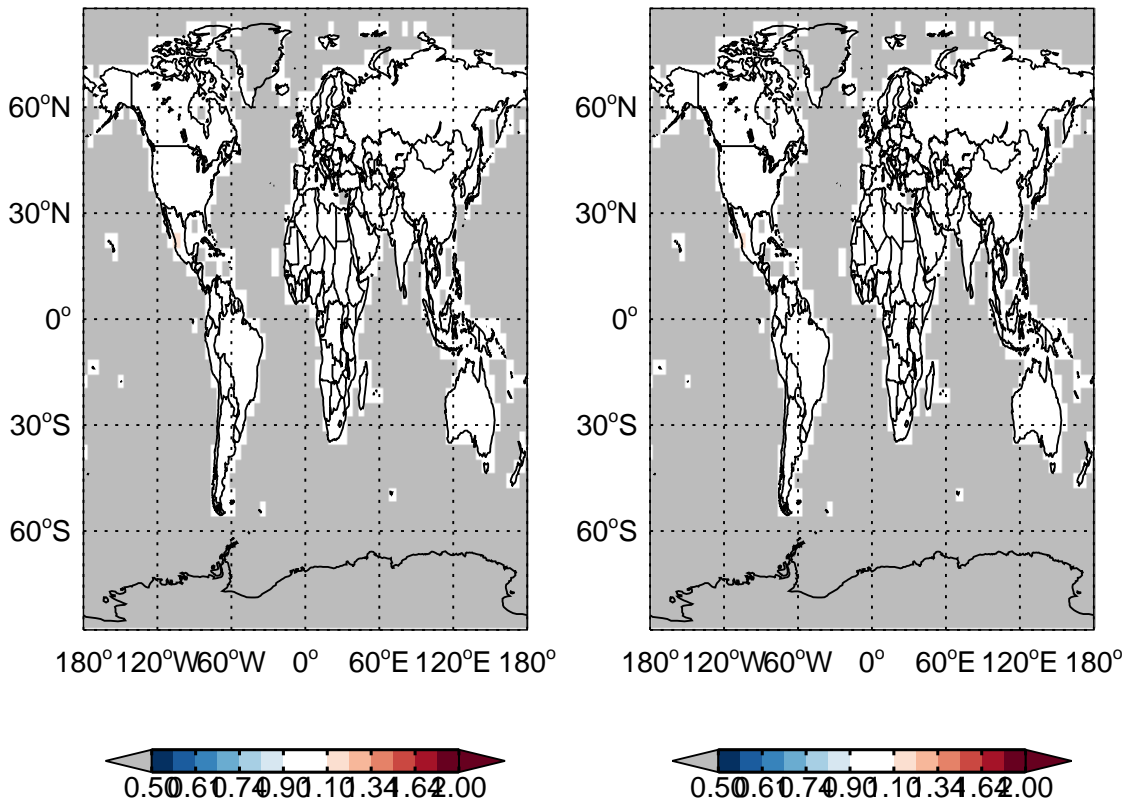
v11-01k-Run0 / v11-01f-geosfp-Run0 v11-01k-Run0 / v11-01g-Run0

Ratio: NO biomass emissions for Apr Ratio: NO biomass emissions for Apr



v11-01k-Run0 / v11-01f-geosfp-Run0 v11-01k-Run0 / v11-01g-Run0

Ratio: NO fertilizer emissions for Apr Ratio: NO fertilizer emissions for Apr



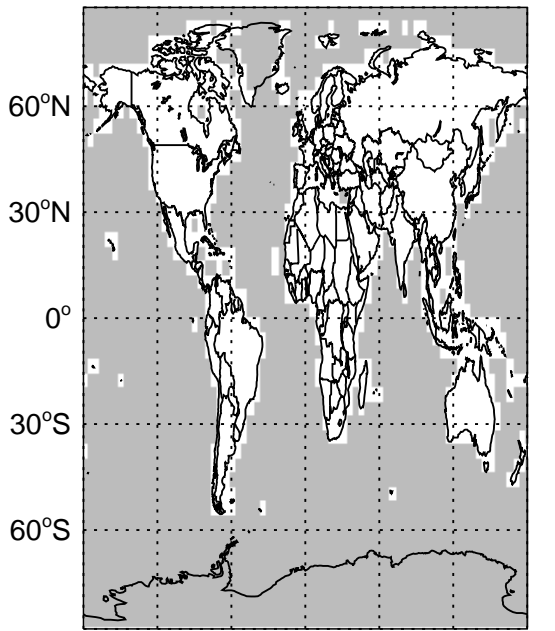
GEOS-Chem Emission Ratio Maps

v11-01k-Run0 / v11-01f-geosfp-Run0

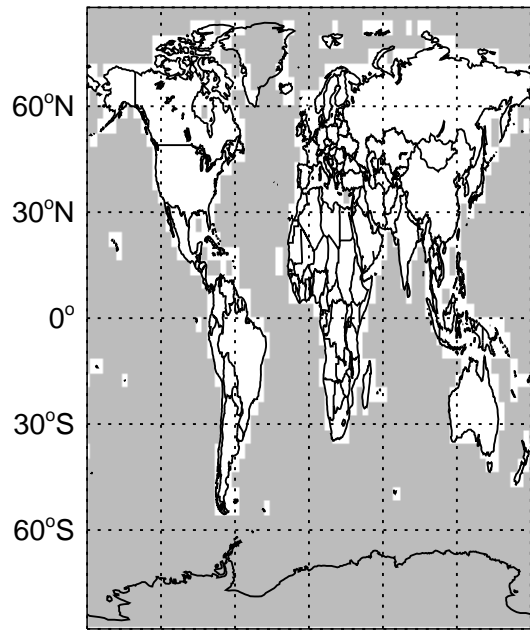
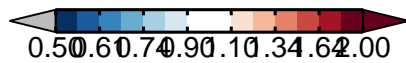
v11-01k-Run0 / v11-01g-Run0

Ratio: NO soil emissions for Apr

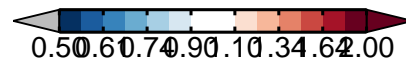
Ratio: NO soil emissions for Apr



180° 120°W 60°W 0° 60°E 120°E 180°



180° 120°W 60°W 0° 60°E 120°E 180°

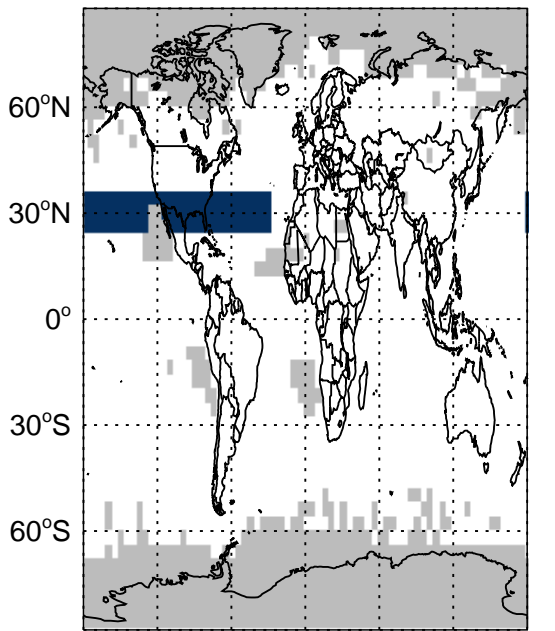


v11-01k-Run0 / v11-01f-geosfp-Run0

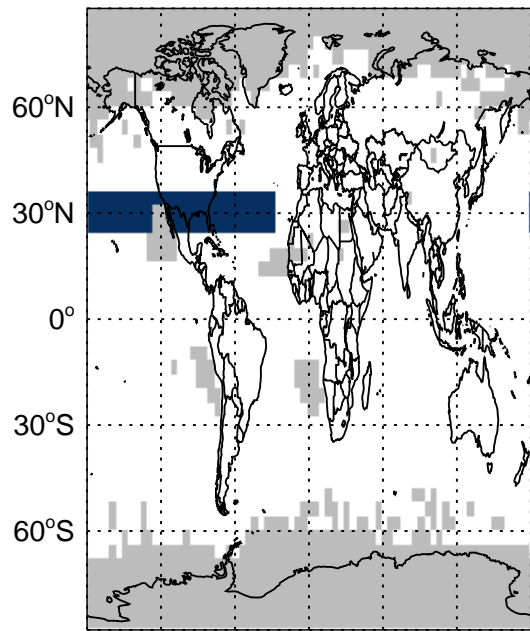
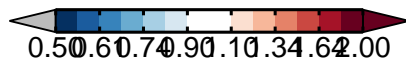
v11-01k-Run0 / v11-01g-Run0

Ratio: NO column lightning emissions for Apr

Ratio: NO column lightning emissions for Apr



180° 120°W 60°W 0° 60°E 120°E 180°



180° 120°W 60°W 0° 60°E 120°E 180°

