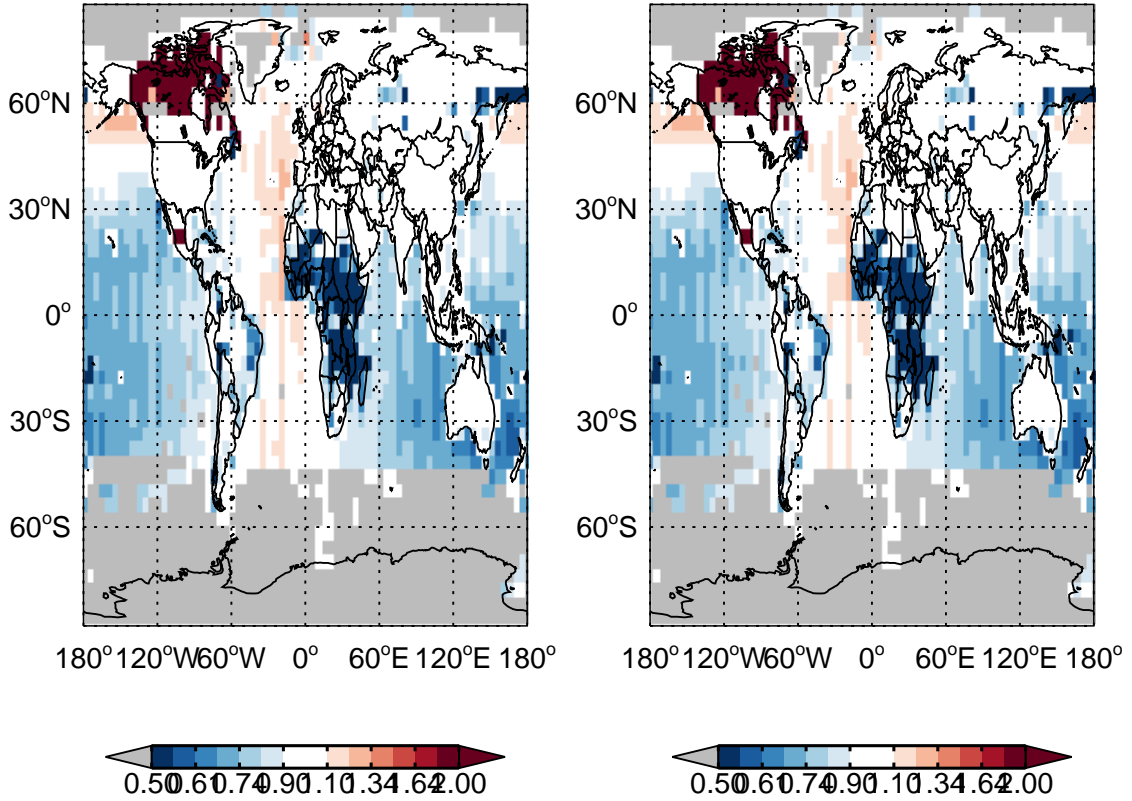


GEOS-Chem Emission Ratio Maps

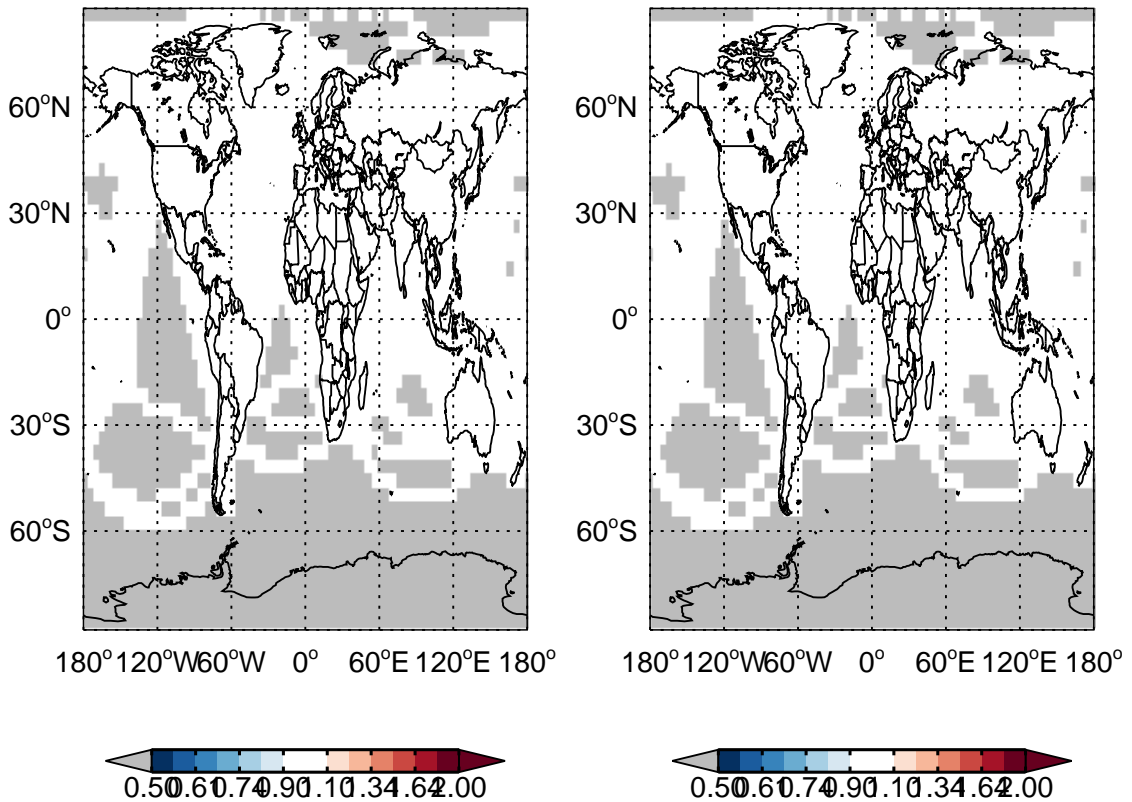
v11-01k-Run0 / v11-01f-geosfp-Run0 v11-01k-Run0 / v11-01g-Run0

Ratio: NO anthropogenic emissions for Jan Ratio: NO anthropogenic emissions for Jan



v11-01k-Run0 / v11-01f-geosfp-Run0 v11-01k-Run0 / v11-01g-Run0

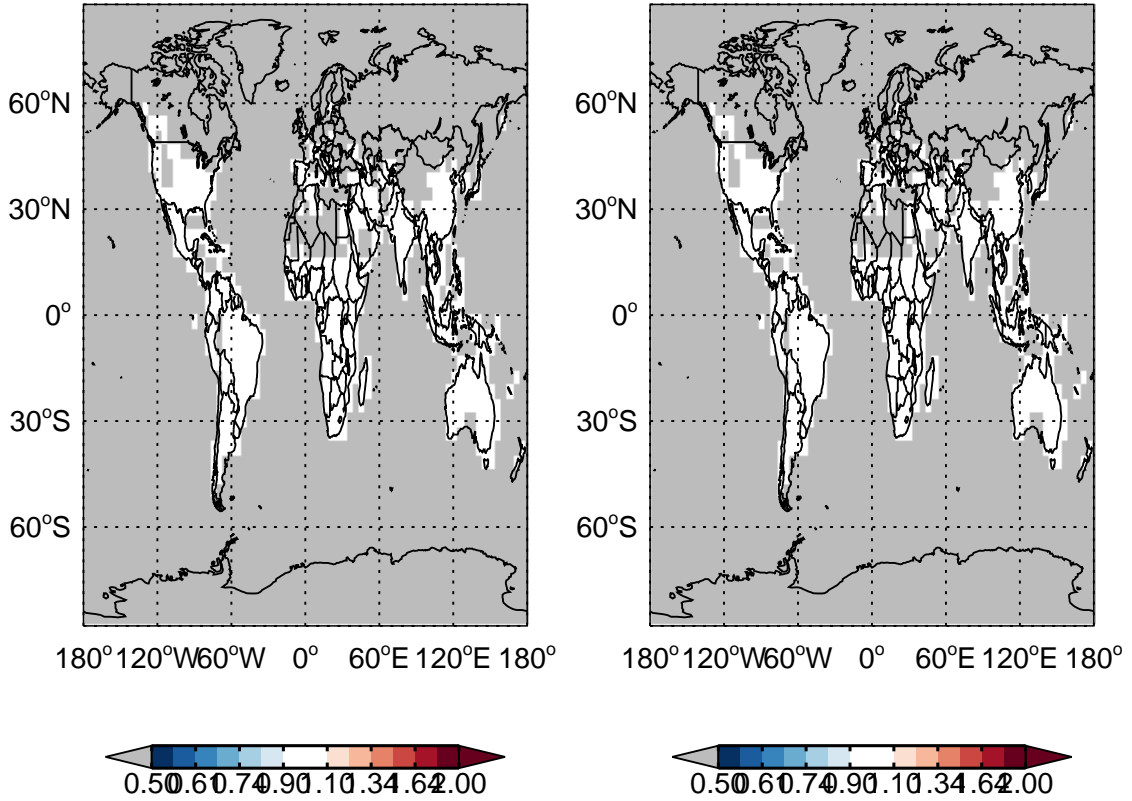
Ratio: NO column aircraft emissions for Jan Ratio: NO column aircraft emissions for Jan



GEOS-Chem Emission Ratio Maps

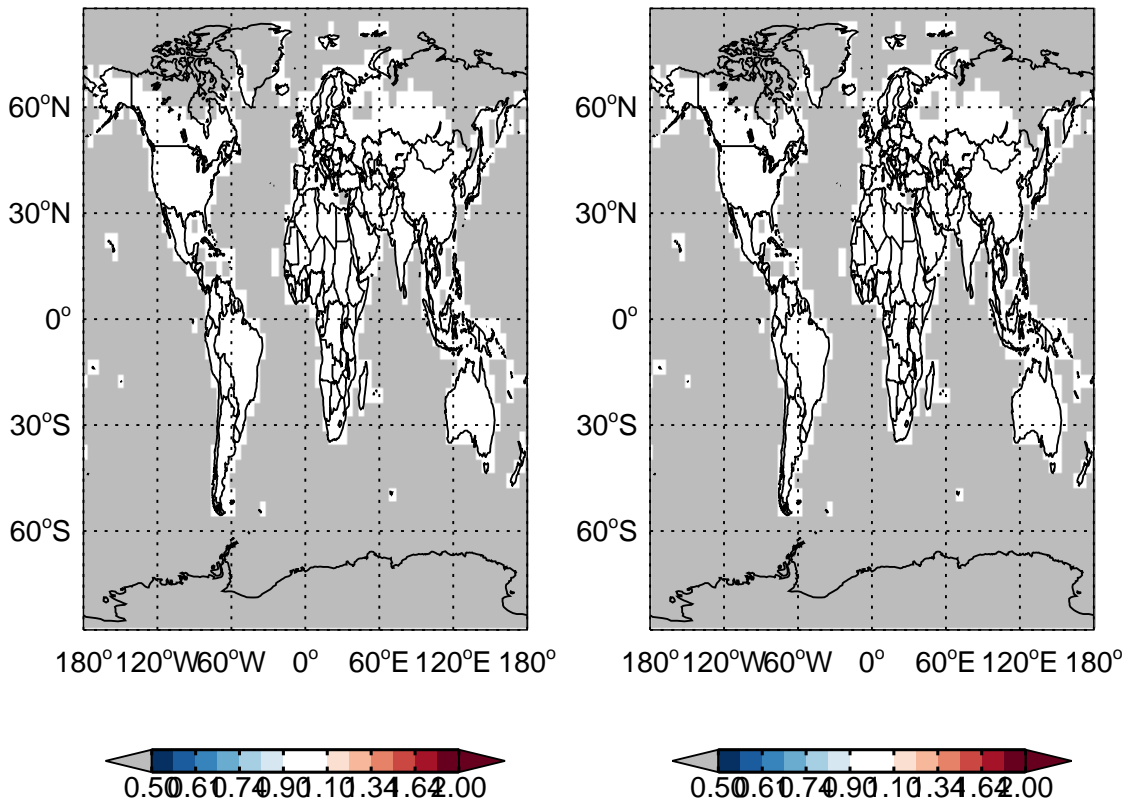
v11-01k-Run0 / v11-01f-geosfp-Run0 v11-01k-Run0 / v11-01g-Run0

Ratio: NO biomass emissions for Jan Ratio: NO biomass emissions for Jan



v11-01k-Run0 / v11-01f-geosfp-Run0 v11-01k-Run0 / v11-01g-Run0

Ratio: NO fertilizer emissions for Jan Ratio: NO fertilizer emissions for Jan



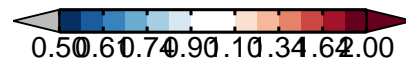
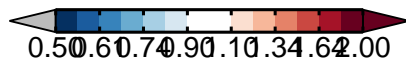
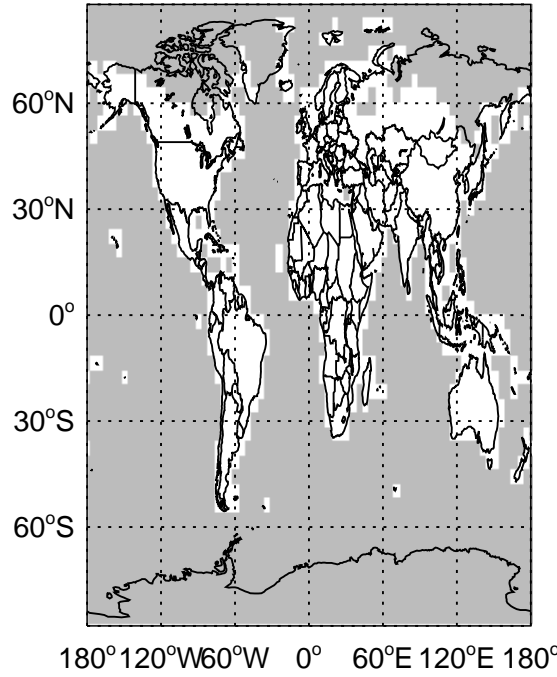
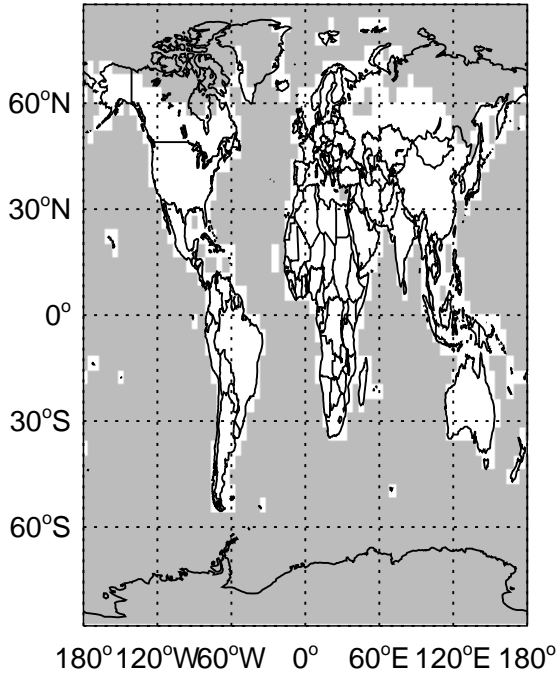
GEOS-Chem Emission Ratio Maps

v11-01k-Run0 / v11-01f-geosfp-Run0

v11-01k-Run0 / v11-01g-Run0

Ratio: NO soil emissions for Jan

Ratio: NO soil emissions for Jan



v11-01k-Run0 / v11-01f-geosfp-Run0

v11-01k-Run0 / v11-01g-Run0

Ratio: NO column lightning emissions for Jan

Ratio: NO column lightning emissions for Jan

