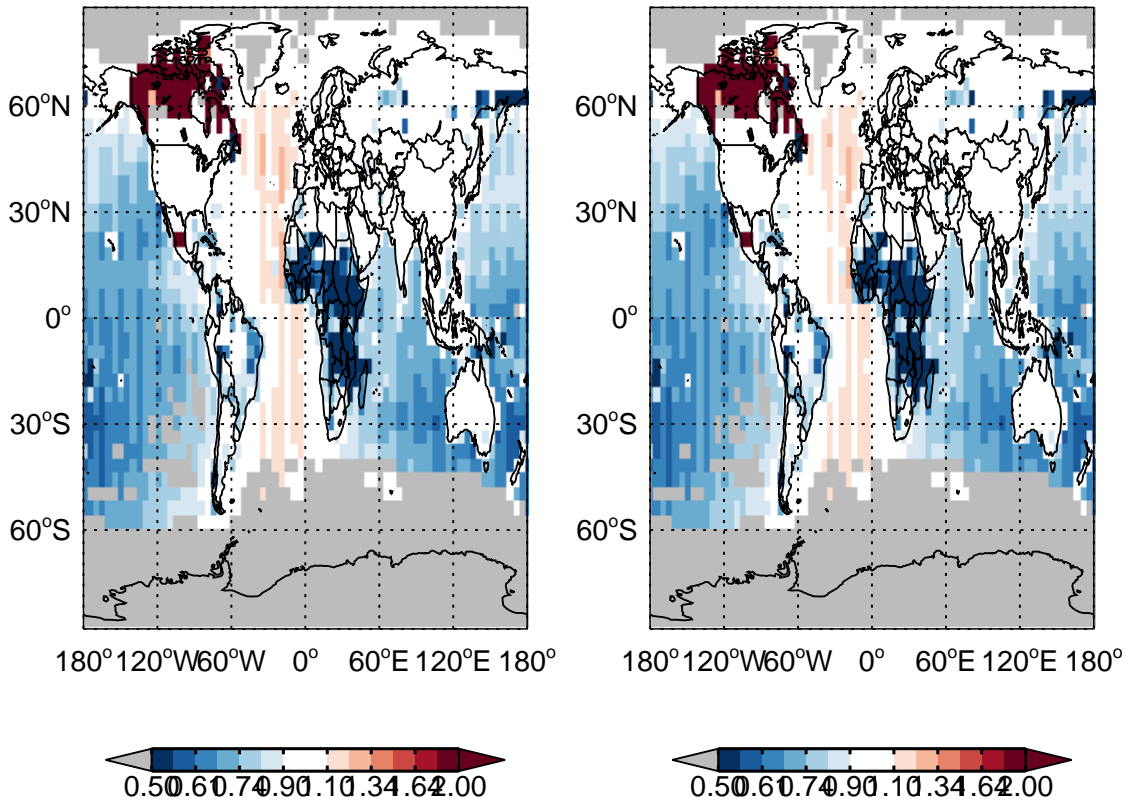
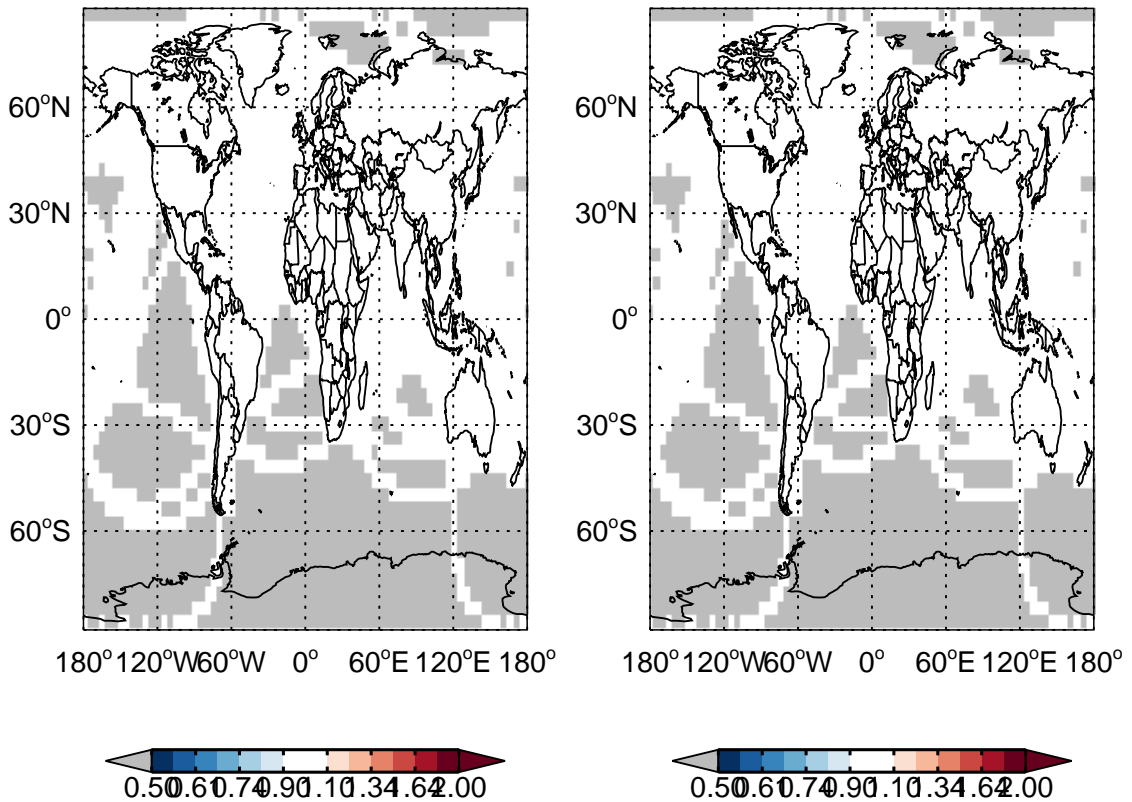


GEOS-Chem Emission Ratio Maps

v11-01k-Run0 / v11-01f-geosfp-Run0 v11-01k-Run0 / v11-01g-Run0
Ratio: NO anthropogenic emissions for Oct Ratio: NO anthropogenic emissions for Oct



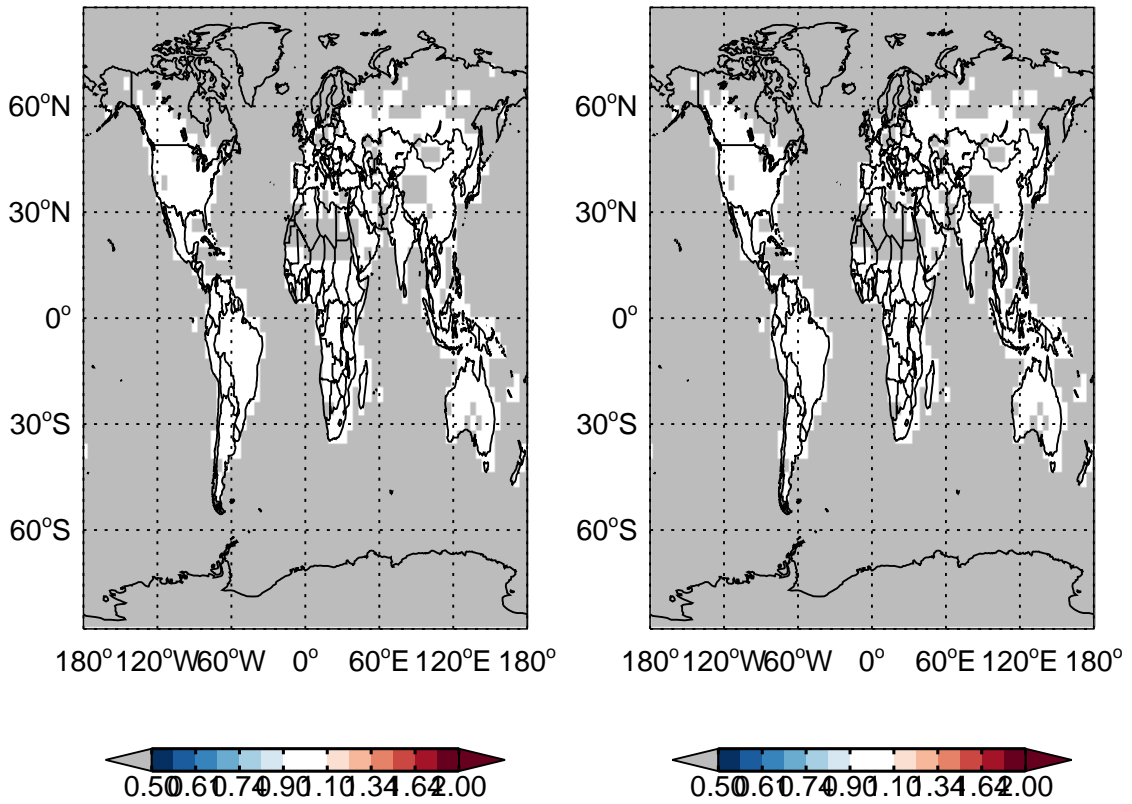
v11-01k-Run0 / v11-01f-geosfp-Run0 v11-01k-Run0 / v11-01g-Run0
Ratio: NO column aircraft emissions for Oct Ratio: NO column aircraft emissions for Oct



GEOS-Chem Emission Ratio Maps

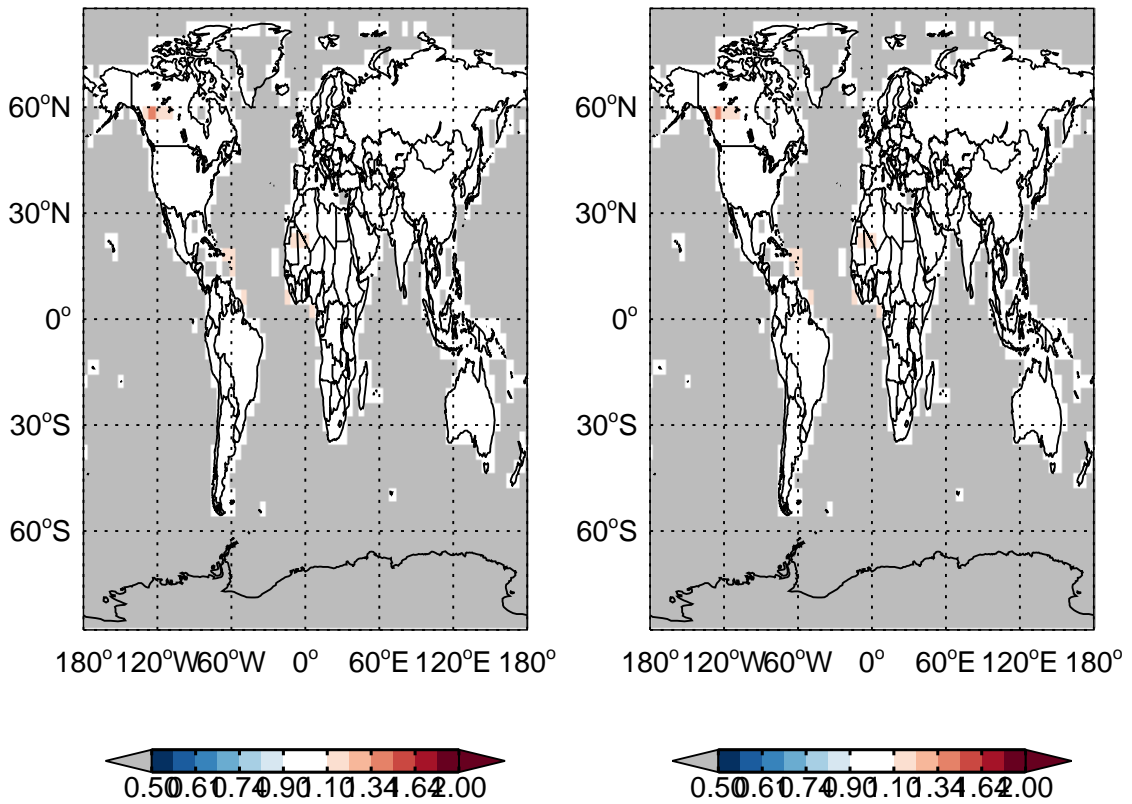
v11-01k-Run0 / v11-01f-geosfp-Run0 v11-01k-Run0 / v11-01g-Run0

Ratio: NO biomass emissions for Oct Ratio: NO biomass emissions for Oct



v11-01k-Run0 / v11-01f-geosfp-Run0 v11-01k-Run0 / v11-01g-Run0

Ratio: NO fertilizer emissions for Oct Ratio: NO fertilizer emissions for Oct



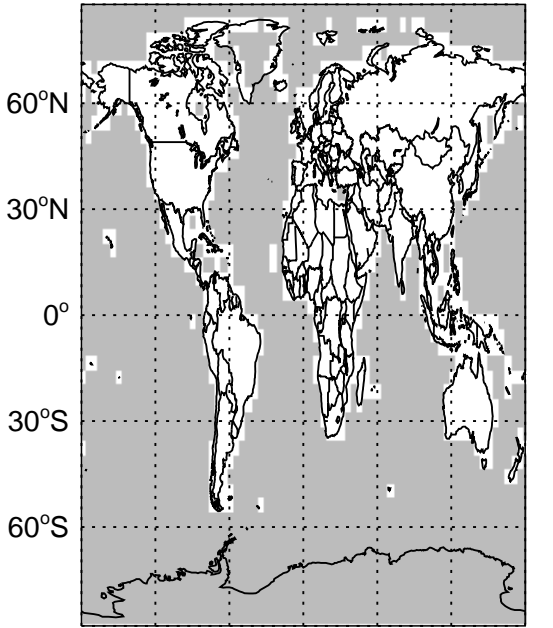
GEOS-Chem Emission Ratio Maps

v11-01k-Run0 / v11-01f-geosfp-Run0

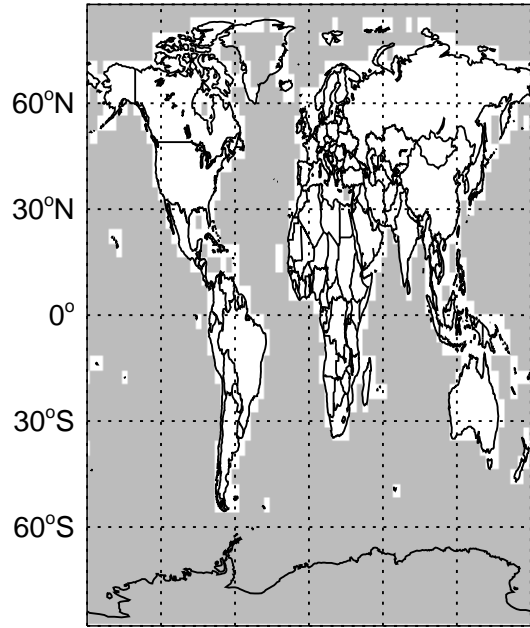
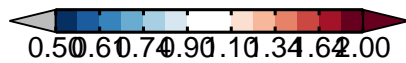
v11-01k-Run0 / v11-01g-Run0

Ratio: NO soil emissions for Oct

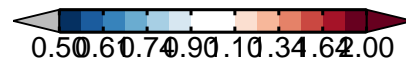
Ratio: NO soil emissions for Oct



180° 120°W 60°W 0° 60°E 120°E 180°



180° 120°W 60°W 0° 60°E 120°E 180°

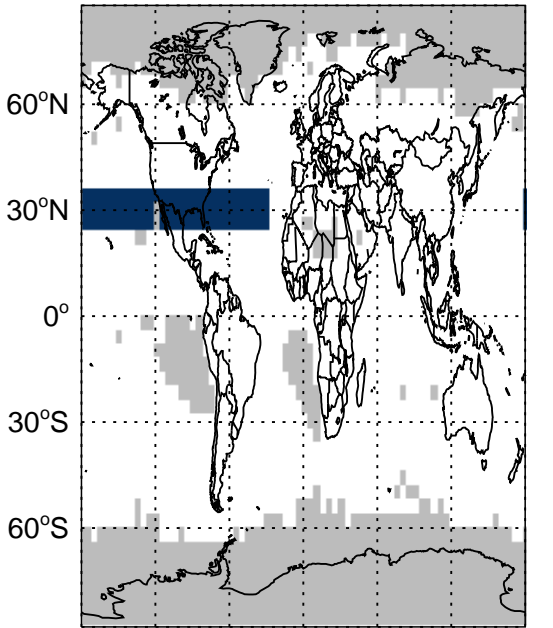


v11-01k-Run0 / v11-01f-geosfp-Run0

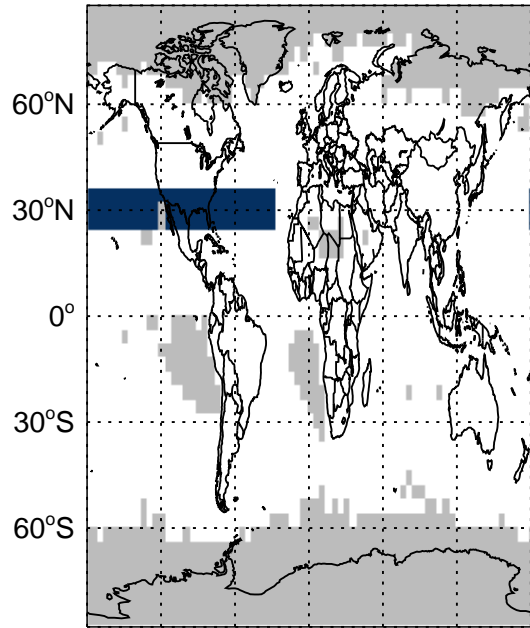
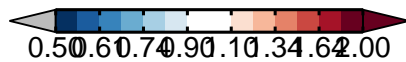
v11-01k-Run0 / v11-01g-Run0

Ratio: NO column lightning emissions for Oct

Ratio: NO column lightning emissions for Oct



180° 120°W 60°W 0° 60°E 120°E 180°



180° 120°W 60°W 0° 60°E 120°E 180°

