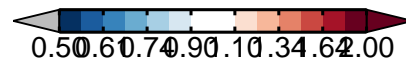
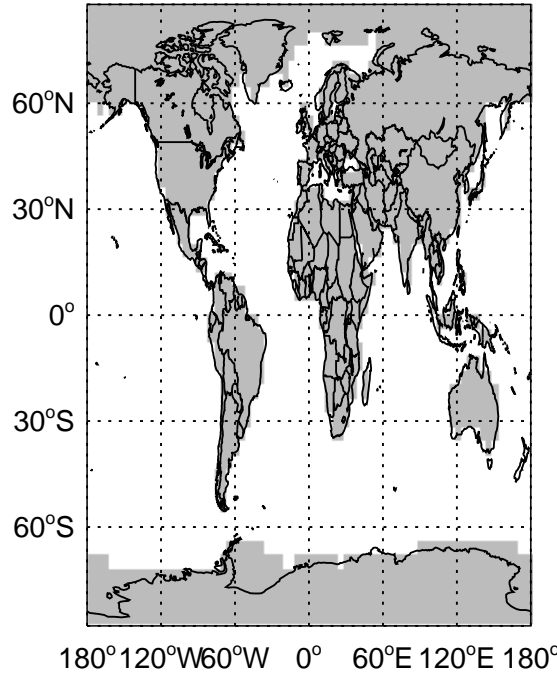
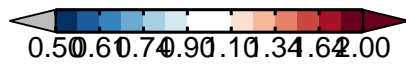
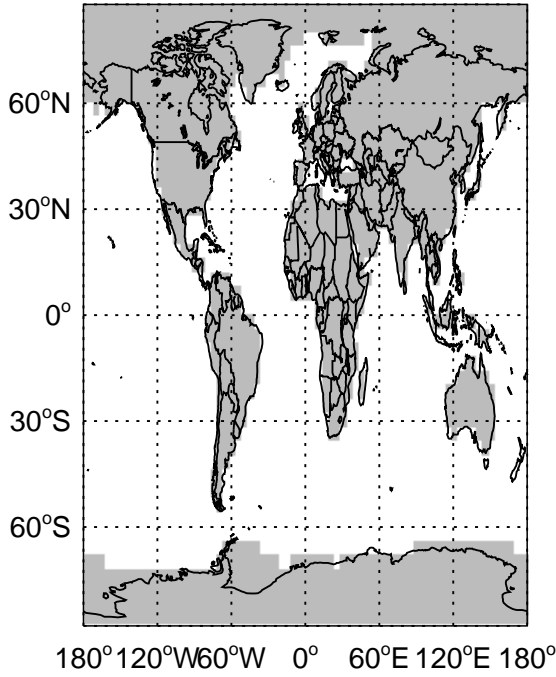


GEOS-Chem Emission Ratio Maps

v11-01k-Run0 / v11-01f-geosfp-Run0 v11-01k-Run0 / v11-01g-Run0

Ratio: Accum-mode sea salt emissions for Apr Ratio: Accum-mode sea salt emissions for Apr



v11-01k-Run0 / v11-01f-geosfp-Run0 v11-01k-Run0 / v11-01g-Run0

Ratio: Coarse-mode sea salt emissions for Apr Ratio: Coarse-mode sea salt emissions for Apr

