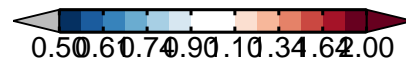
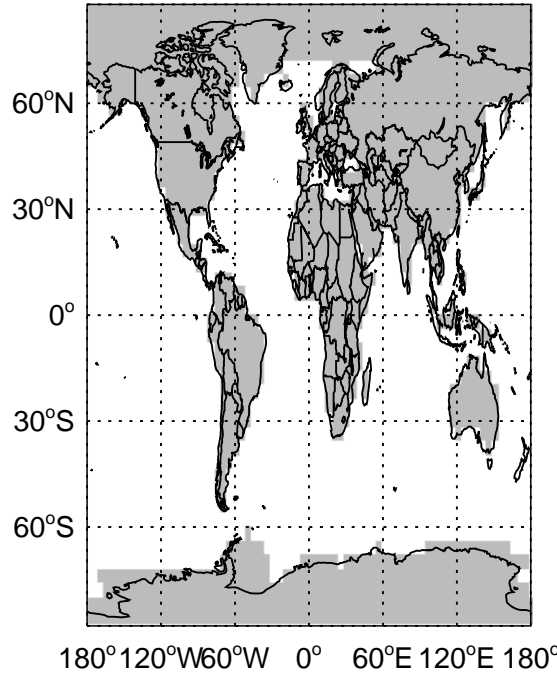
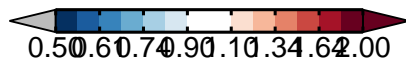
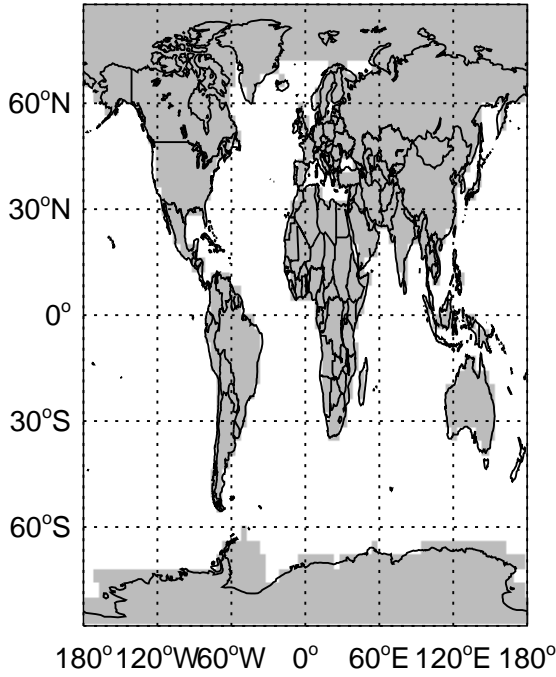


# GEOS-Chem Emission Ratio Maps

v11-01k-Run0 / v11-01f-geosfp-Run0    v11-01k-Run0 / v11-01g-Run0

Ratio: Accum-mode sea salt emissions for Jan    Ratio: Accum-mode sea salt emissions for Jan



v11-01k-Run0 / v11-01f-geosfp-Run0    v11-01k-Run0 / v11-01g-Run0

Ratio: Coarse-mode sea salt emissions for Jan    Ratio: Coarse-mode sea salt emissions for Jan

