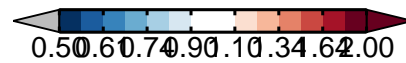
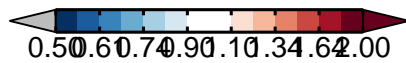
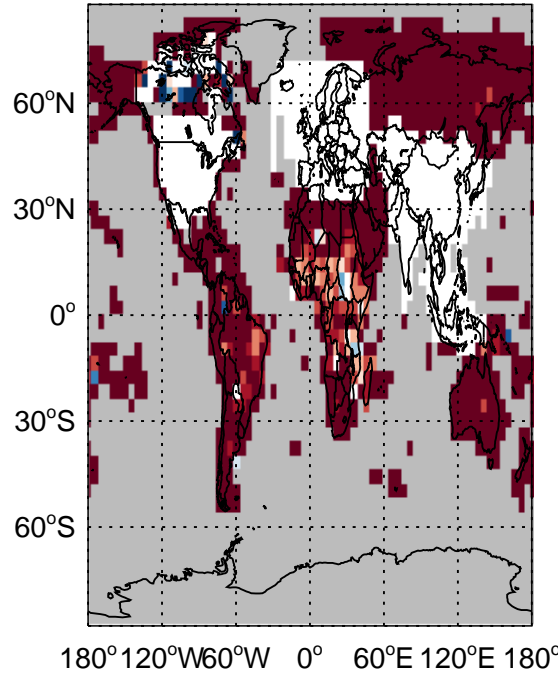
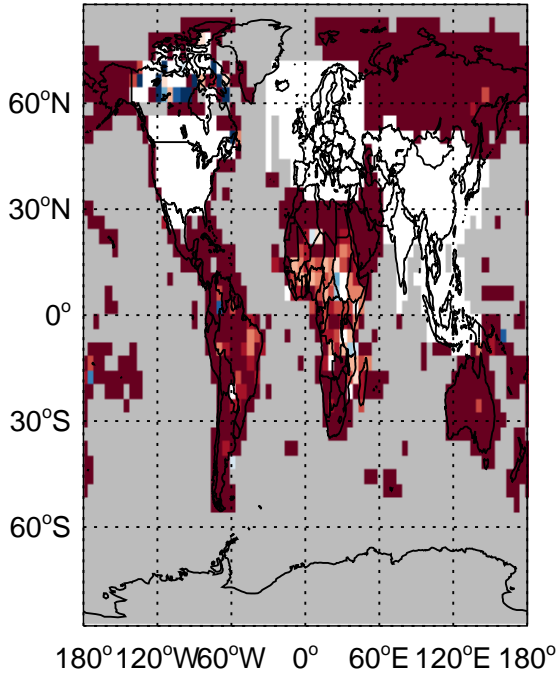


GEOS-Chem Emission Ratio Maps

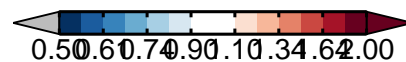
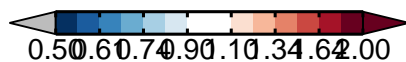
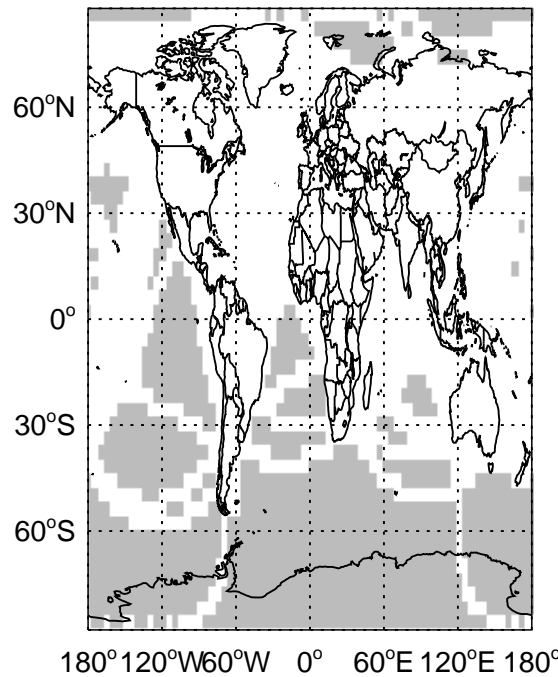
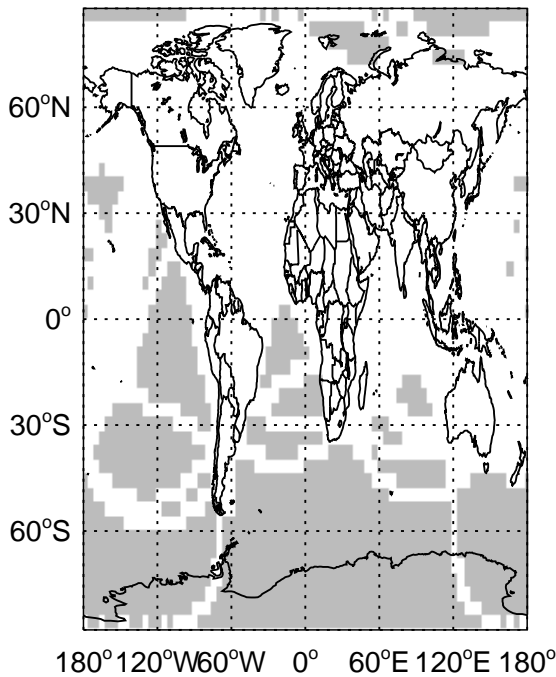
v11-01k-Run0 / v11-01f-geosfp-Run0 v11-01k-Run0 / v11-01g-Run0

Ratio: SO2 anthro+biouel emissions for Oct Ratio: SO2 anthro+biouel emissions for Oct



v11-01k-Run0 / v11-01f-geosfp-Run0 v11-01k-Run0 / v11-01g-Run0

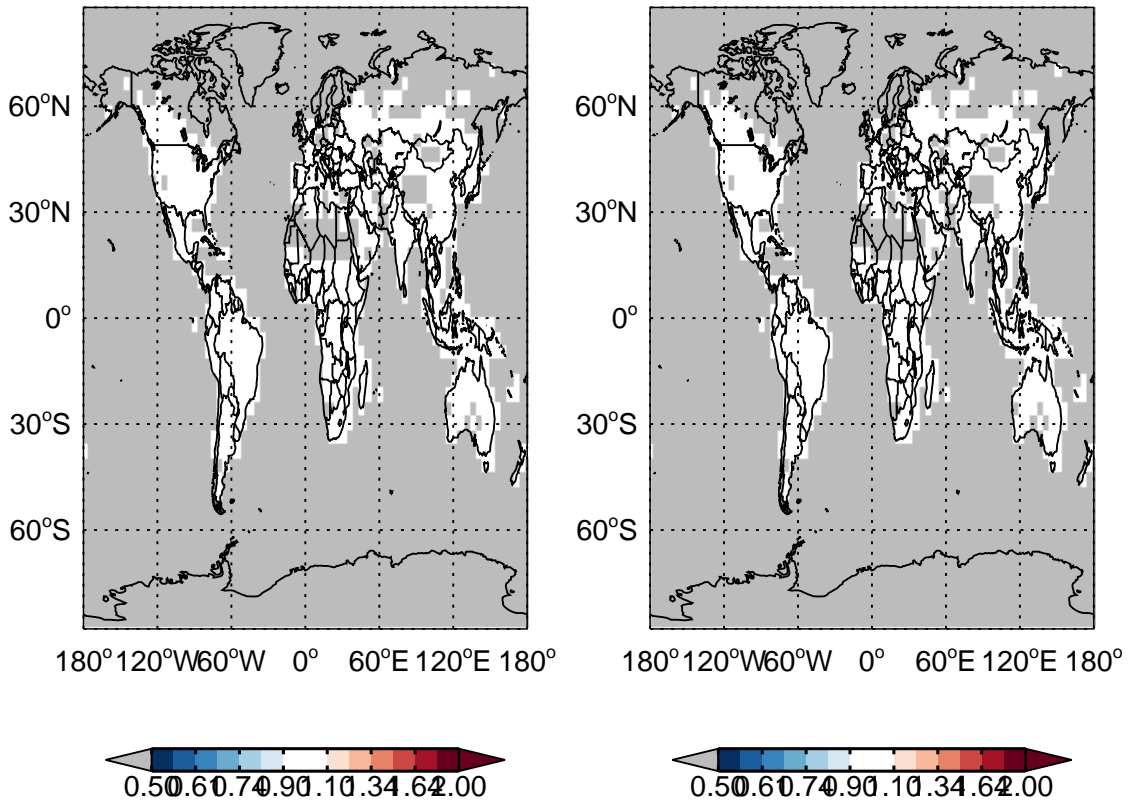
Ratio: SO2 column aircraft emissions for Oct Ratio: SO2 column aircraft emissions for Oct



GEOS-Chem Emission Ratio Maps

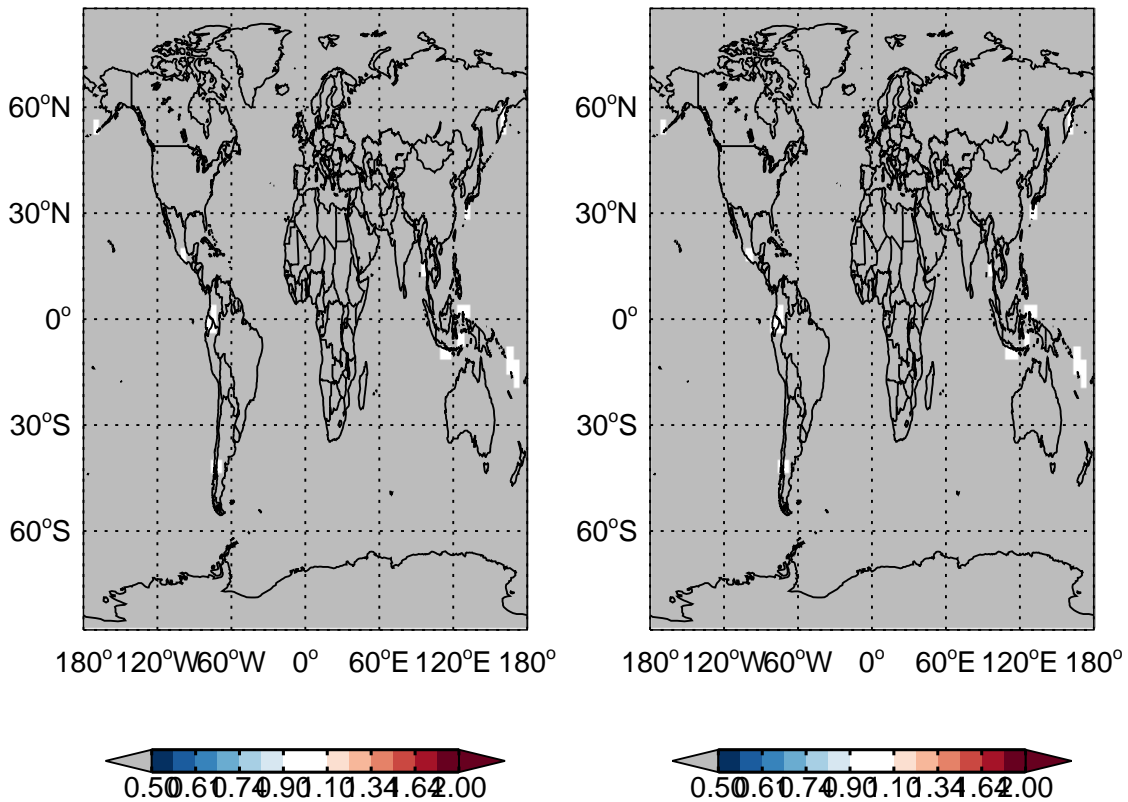
v11-01k-Run0 / v11-01f-geosfp-Run0 v11-01k-Run0 / v11-01g-Run0

Ratio: SO2 biomass emissions for Oct Ratio: SO2 biomass emissions for Oct



v11-01k-Run0 / v11-01f-geosfp-Run0 v11-01k-Run0 / v11-01g-Run0

Ratio: SO2 column volcanic emissions for Oct Ratio: SO2 column volcanic emissions for Oct



GEOS-Chem Emission Ratio Maps

v11-01k-Run0 / v11-01f-geosfp-Run0 v11-01k-Run0 / v11-01g-Run0

Ratio: SO2 ship emissions for Oct Ratio: SO2 ship emissions for Oct

