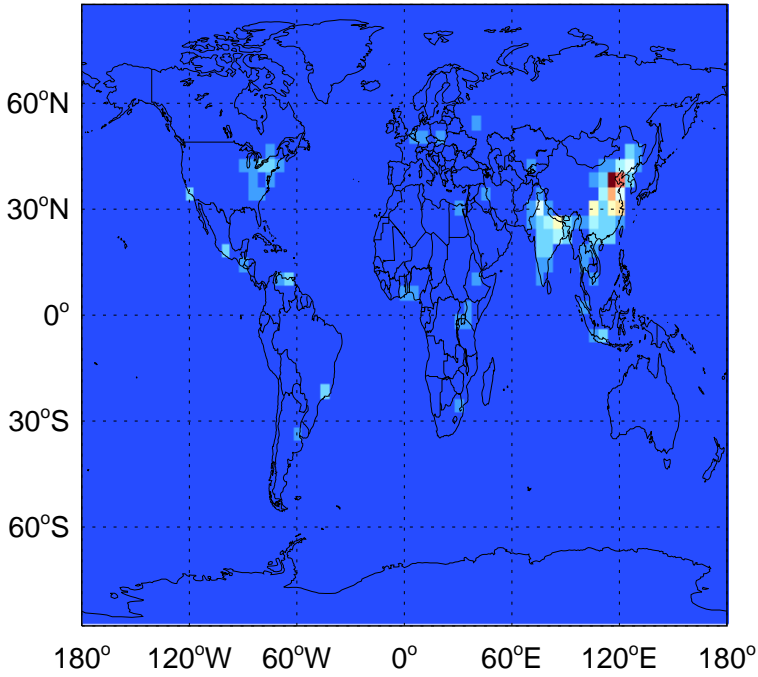


GEOS-Chem Emission Maps

v11-01k-Run0

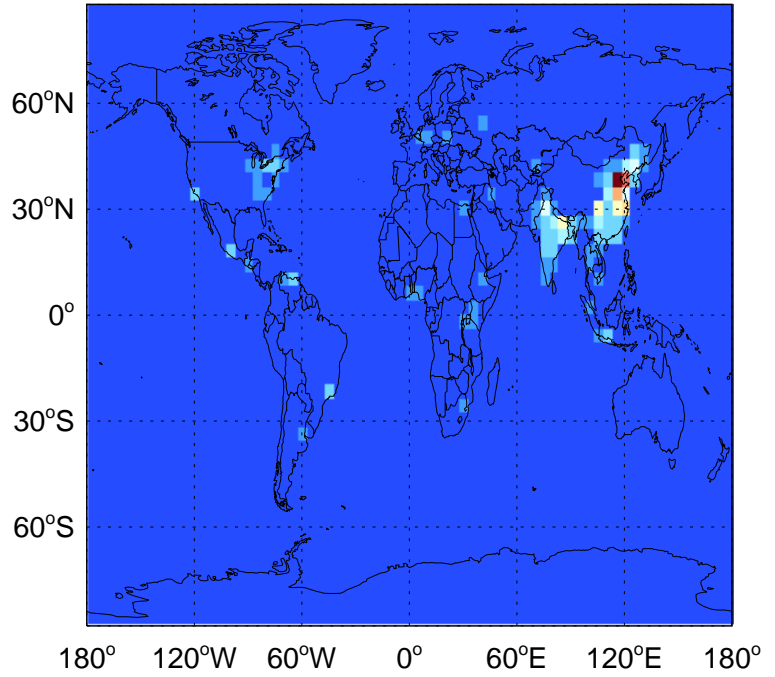
CO column anth+biof emissions for Apr



0.00e+00 2.21e+14 4.42e+14 molec/cm2/s

v11-01-public-Run0

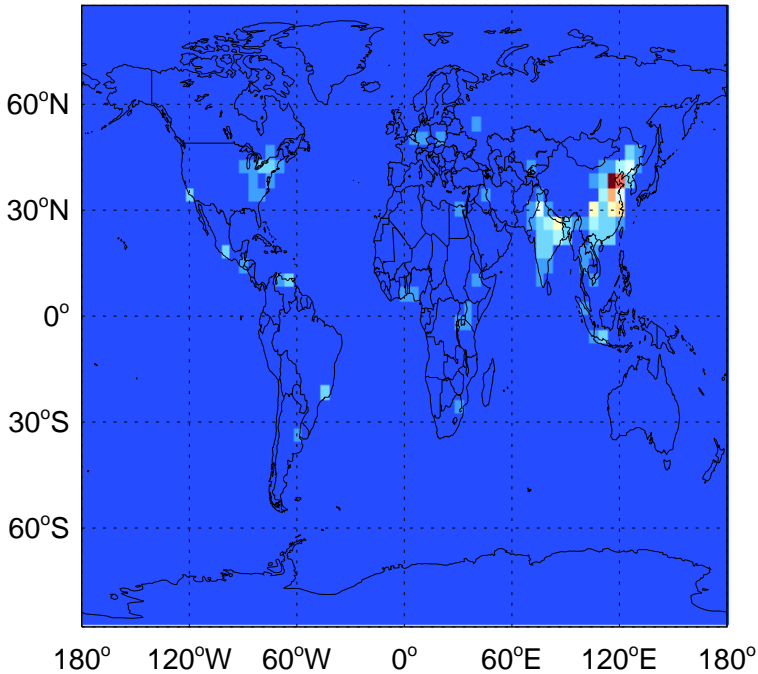
CO column anth+biof emissions for Apr



0.00e+00 2.21e+14 4.42e+14 molec/cm2/s

v11-02a

CO column anth+biof emissions for Apr

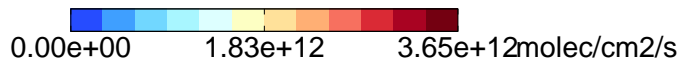
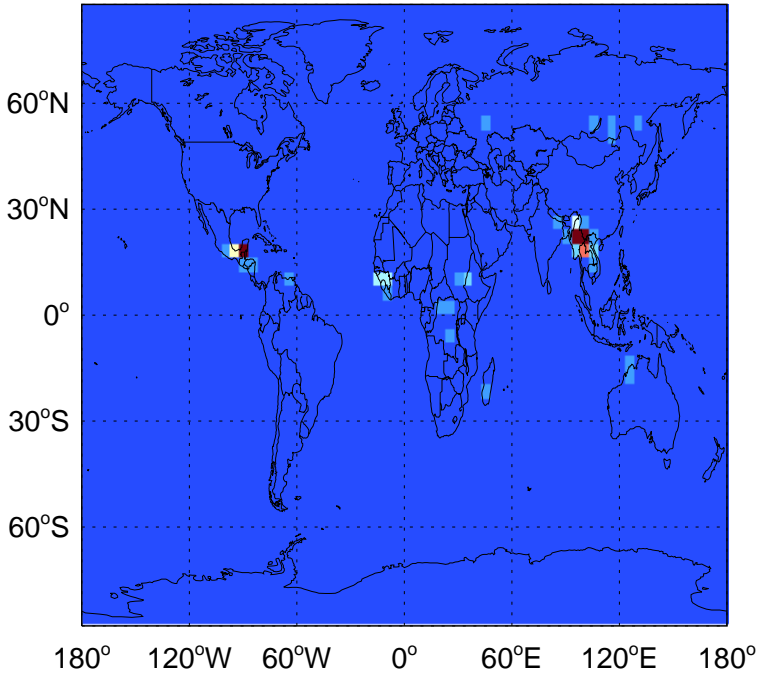


0.00e+00 3.07e+12 6.13e+12 molec/cm2/s

GEOS-Chem Emission Maps

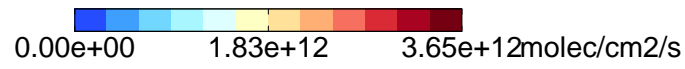
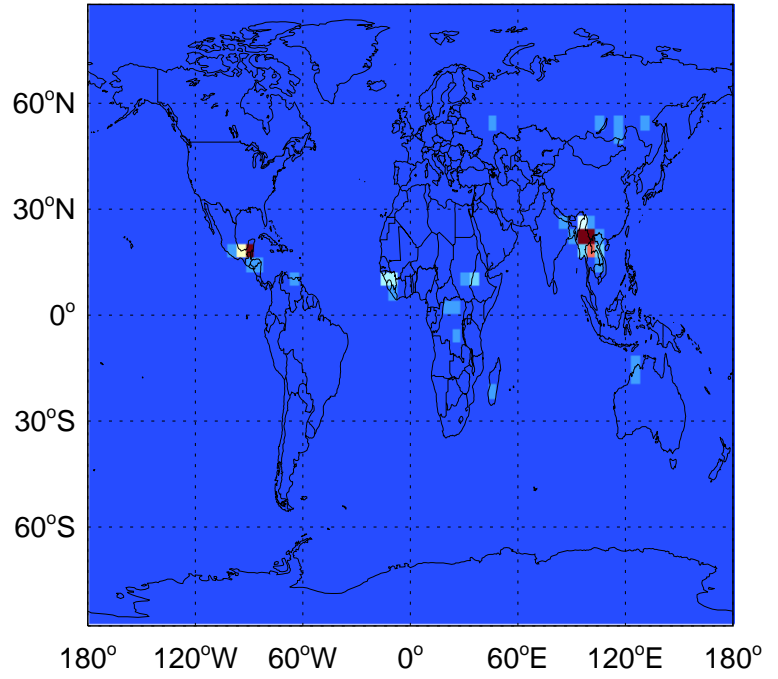
v11-01k-Run0

CO biomass emissions for Apr



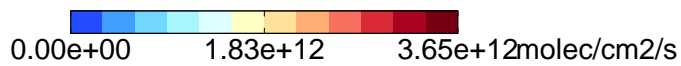
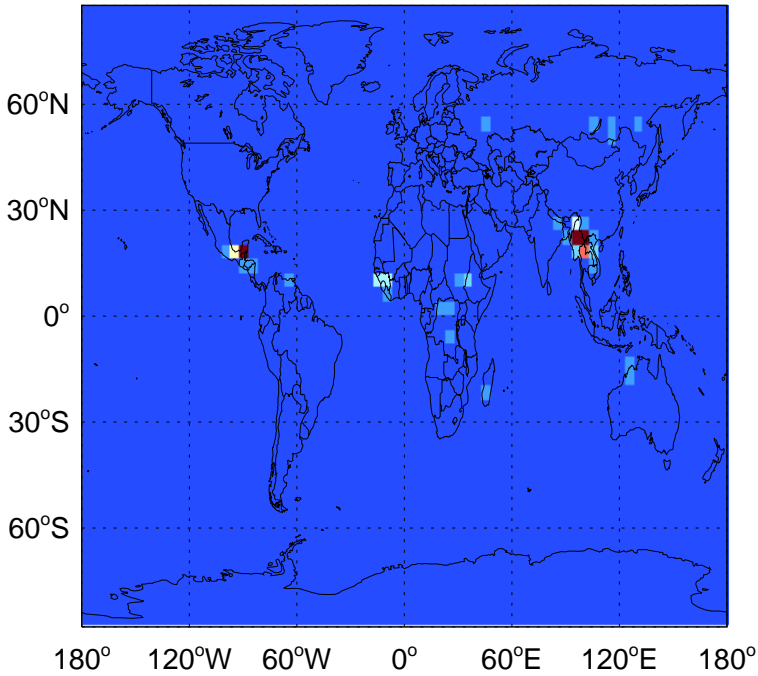
v11-01-public-Run0

CO biomass emissions for Apr



v11-02a

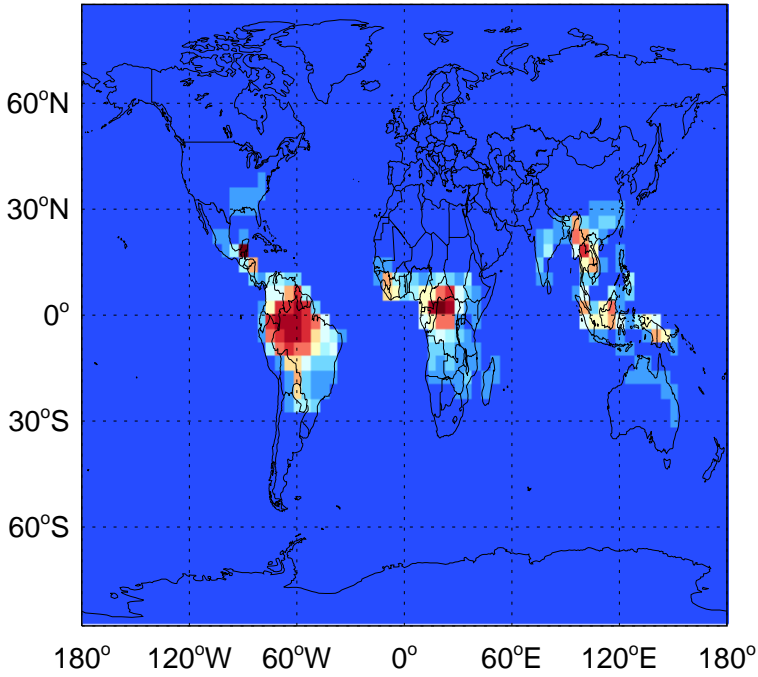
CO biomass emissions for Apr



GEOS-Chem Emission Maps

v11-01k-Run0

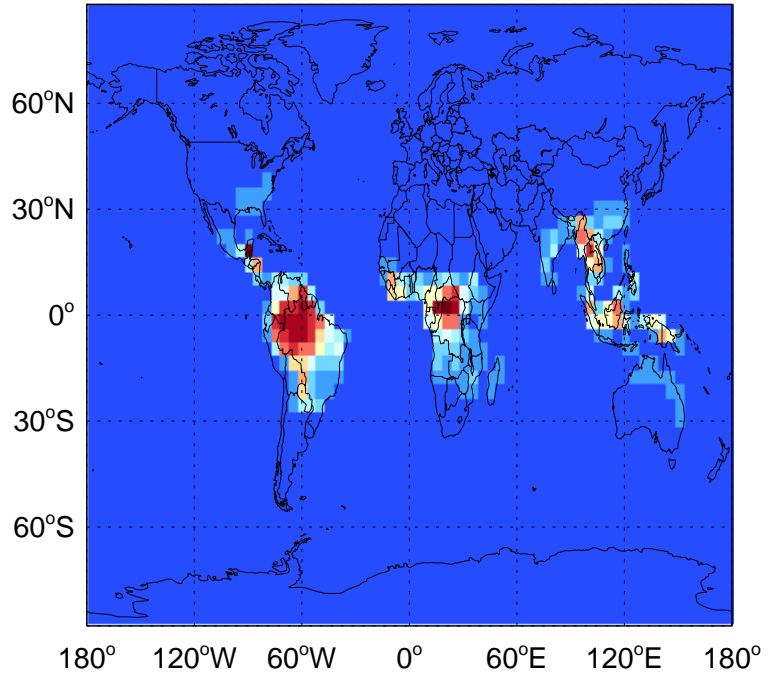
CO from MONOT emissions for Apr



0.00e+00 7.65e+10 1.53e+11molec/cm2/s

v11-01-public-Run0

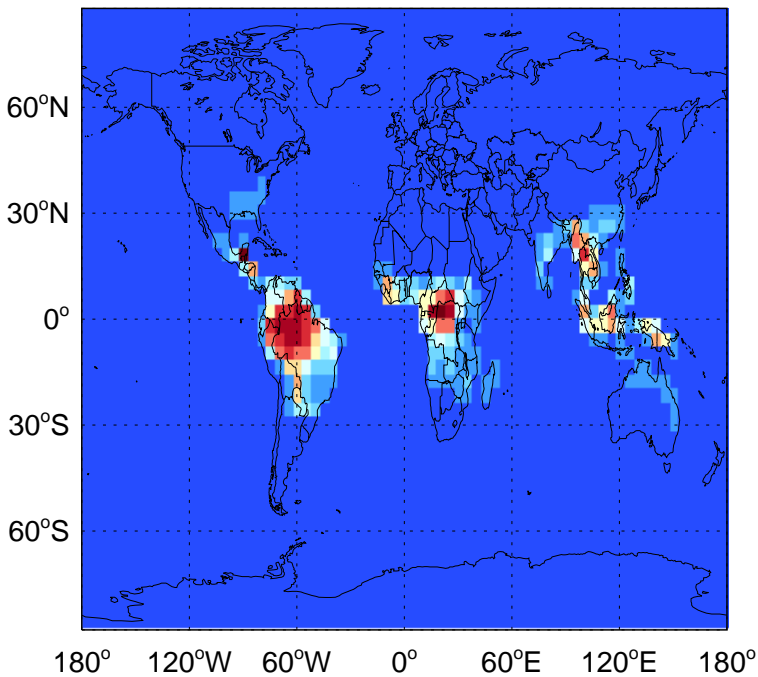
CO from MONOT emissions for Apr



0.00e+00 7.65e+10 1.53e+11molec/cm2/s

v11-02a

CO from MONOT emissions for Apr

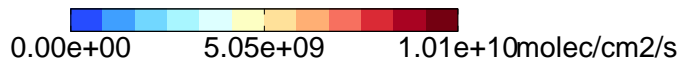
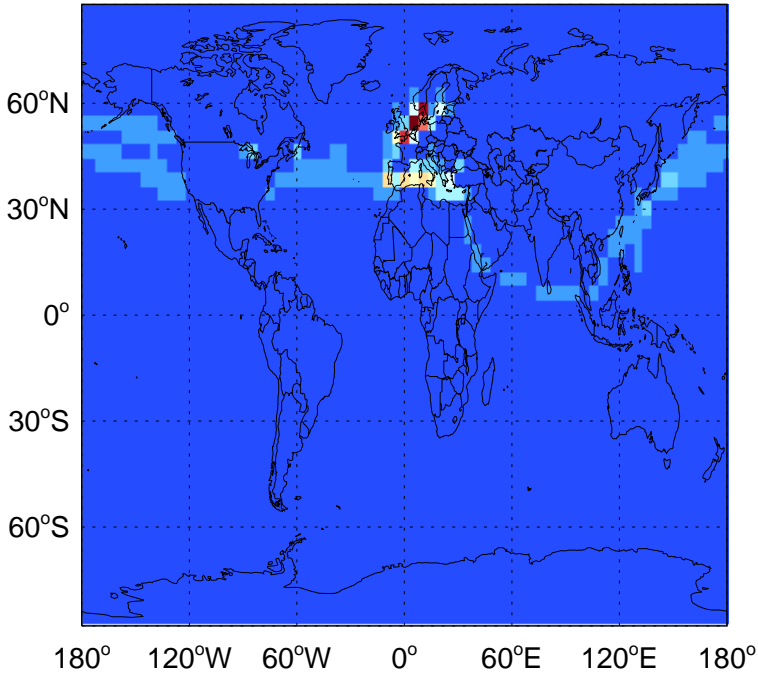


0.00e+00 7.65e+10 1.53e+11molec/cm2/s

GEOS-Chem Emission Maps

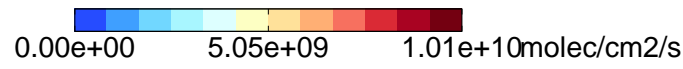
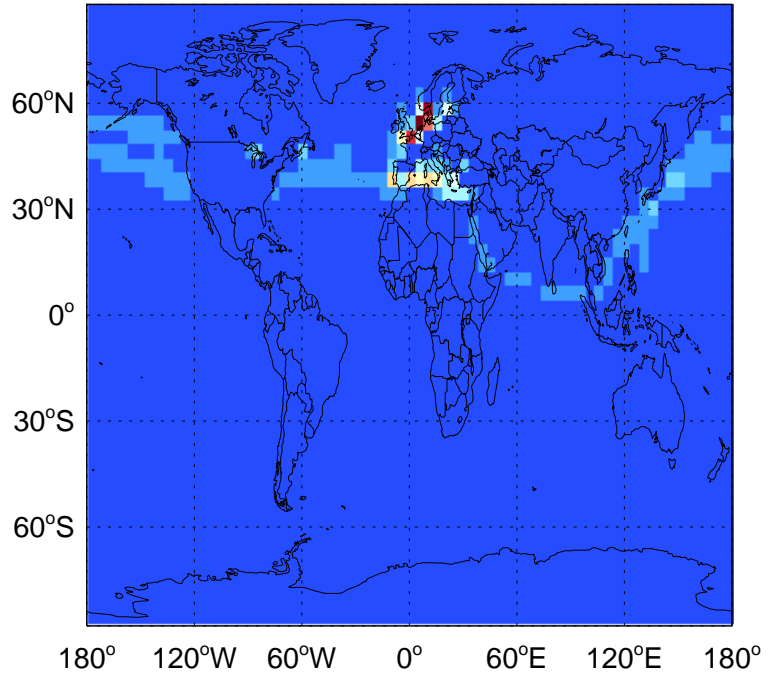
v11-01k-Run0

CO ship emissions for Apr



v11-01-public-Run0

CO ship emissions for Apr



v11-02a

CO ship emissions for Apr

