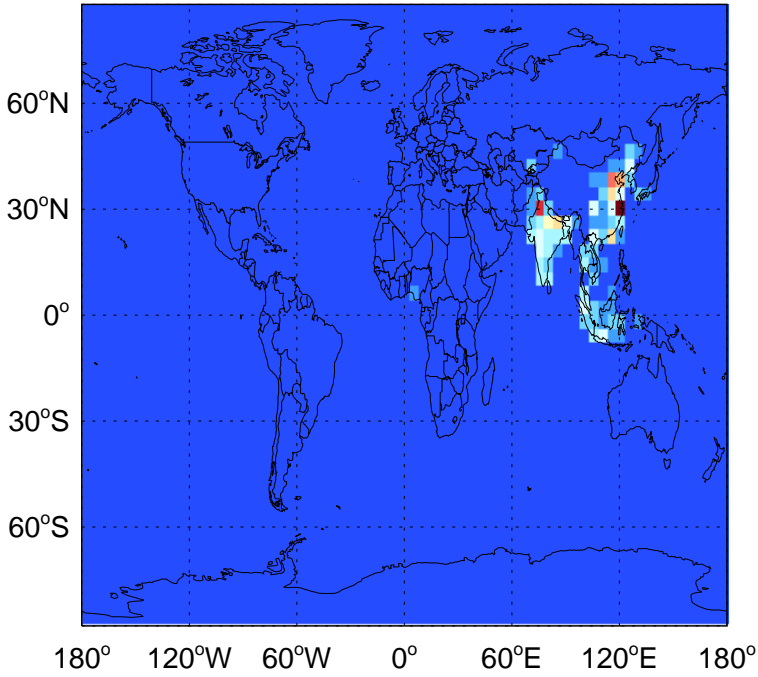


# GEOS-Chem Emission Maps

v11-01k-Run0

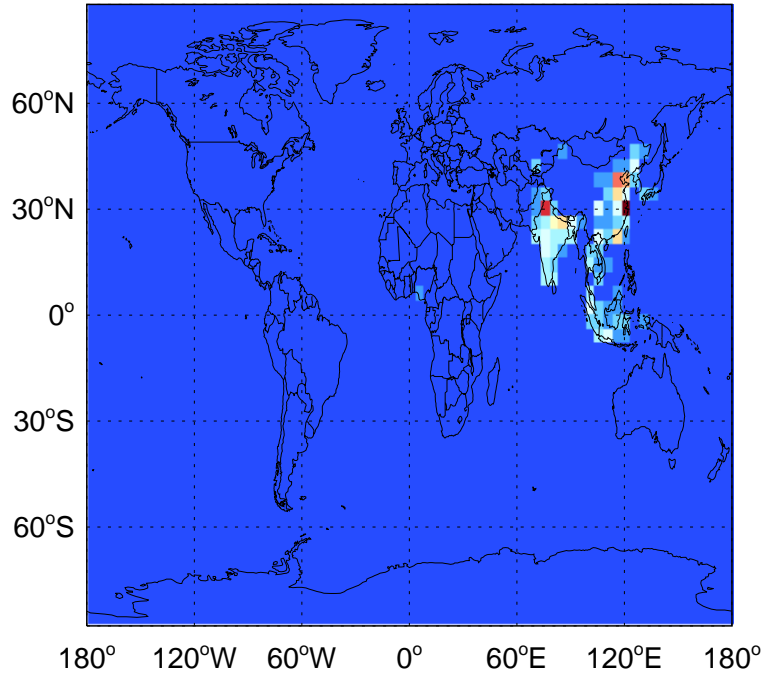
PRPE column anth+biof emissions for Jul



0.00e+00 5.44e+12 1.09e+13atoms C/cm2/s

v11-01-public-Run0

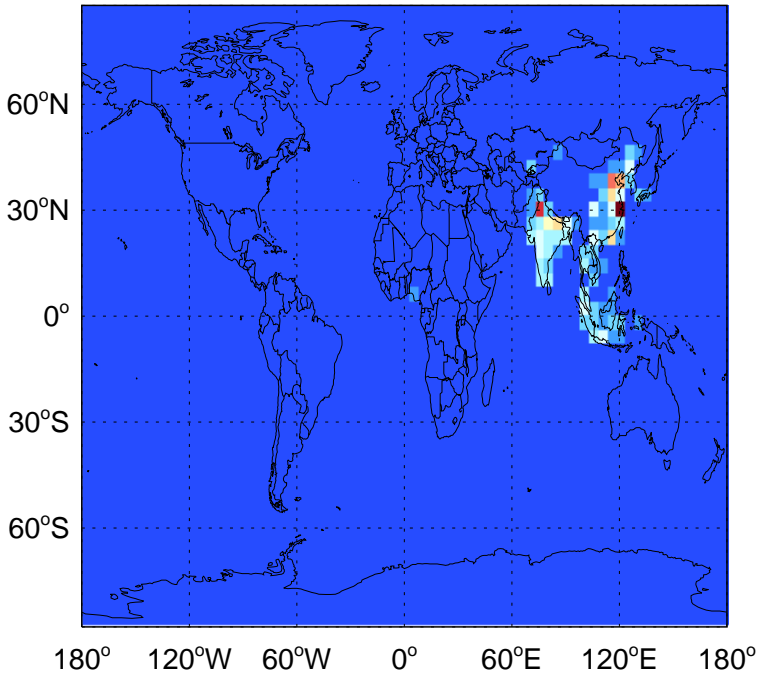
PRPE column anth+biof emissions for Jul



0.00e+00 5.44e+12 1.09e+13atoms C/cm2/s

v11-02a

PRPE column anth+biof emissions for Jul

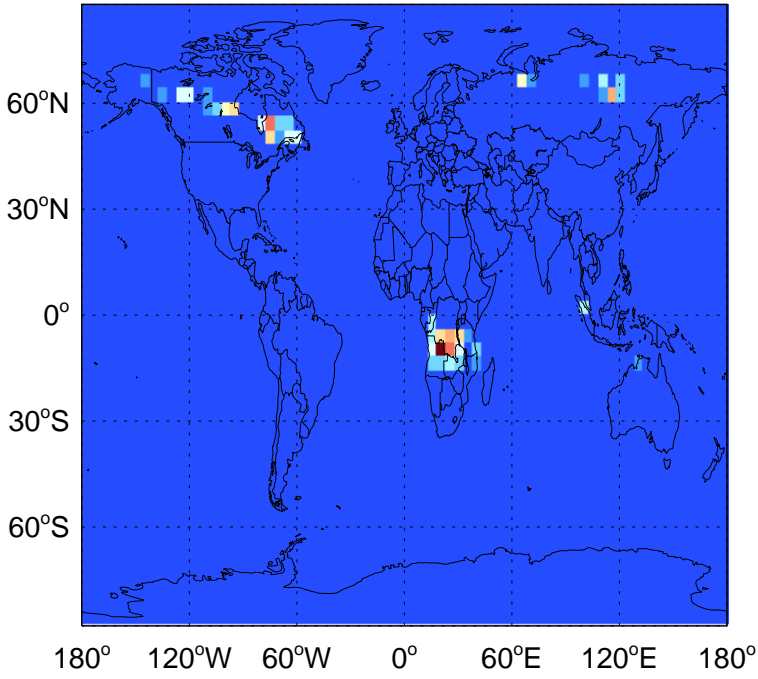


0.00e+00 7.56e+10 1.51e+11atoms C/cm2/s

# GEOS-Chem Emission Maps

v11-01k-Run0

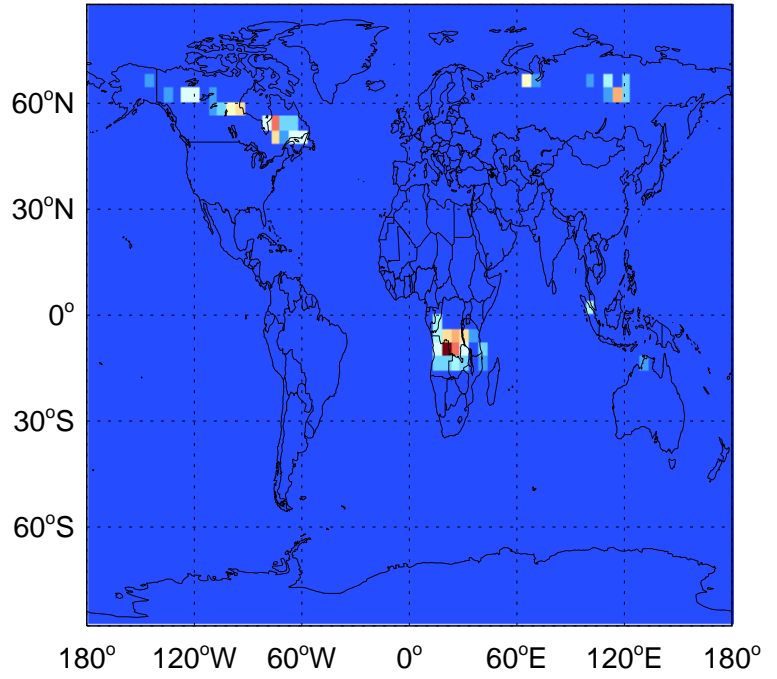
PRPE biomass emissions for Jul



0.00e+00 6.33e+10 1.27e+11atoms C/cm2/s

v11-01-public-Run0

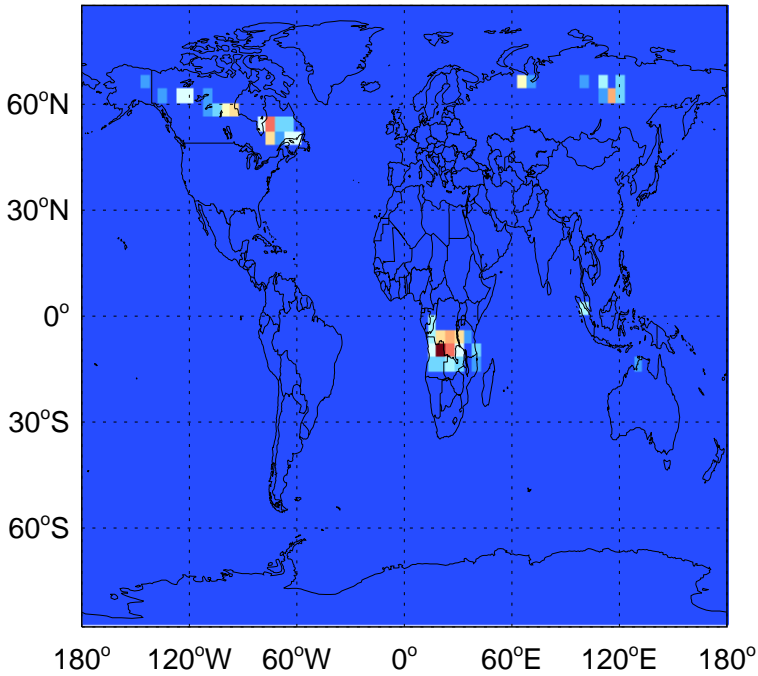
PRPE biomass emissions for Jul



0.00e+00 6.33e+10 1.27e+11atoms C/cm2/s

v11-02a

PRPE biomass emissions for Jul

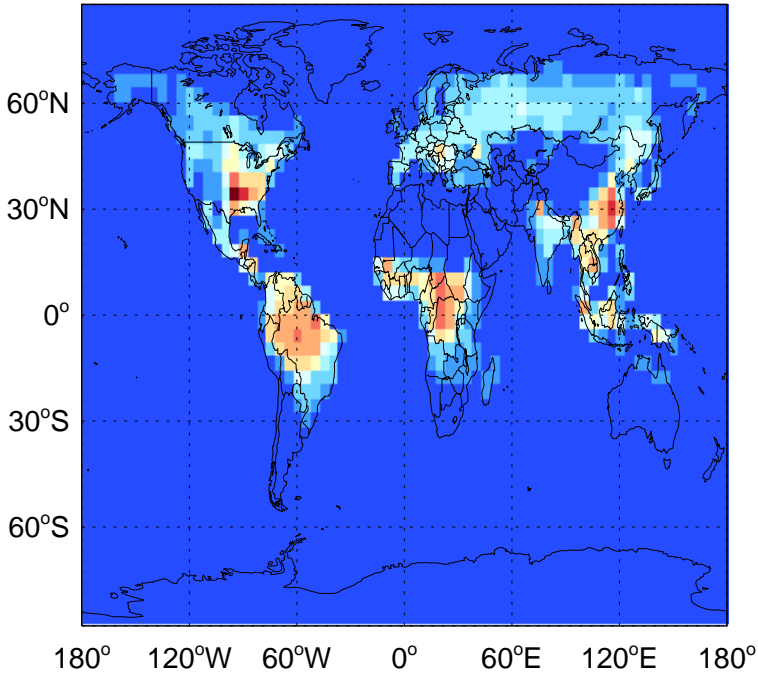


0.00e+00 6.33e+10 1.27e+11atoms C/cm2/s

# GEOS-Chem Emission Maps

v11-01k-Run0

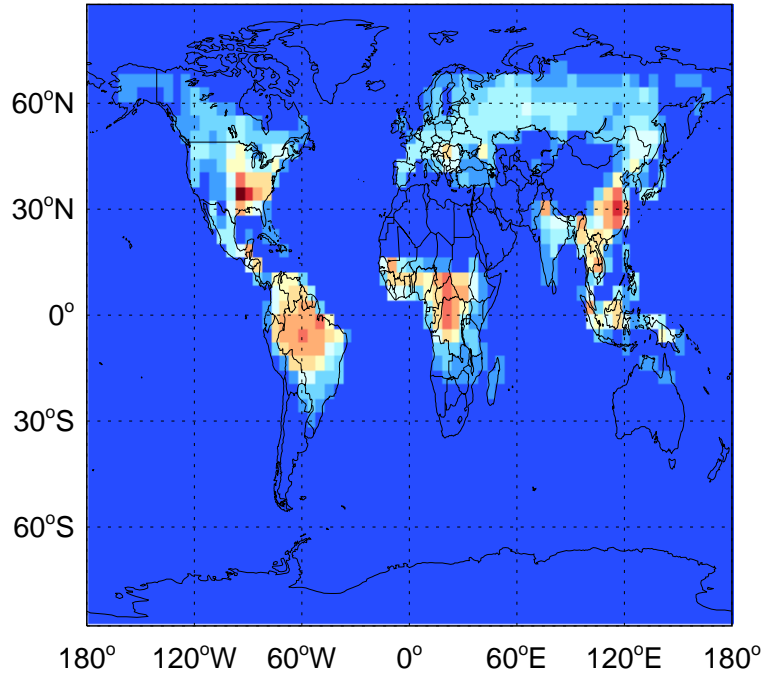
PRPE biogenic emissions for Jul



0.00e+00 4.88e+10 9.77e+10atoms C/cm2/s

v11-01-public-Run0

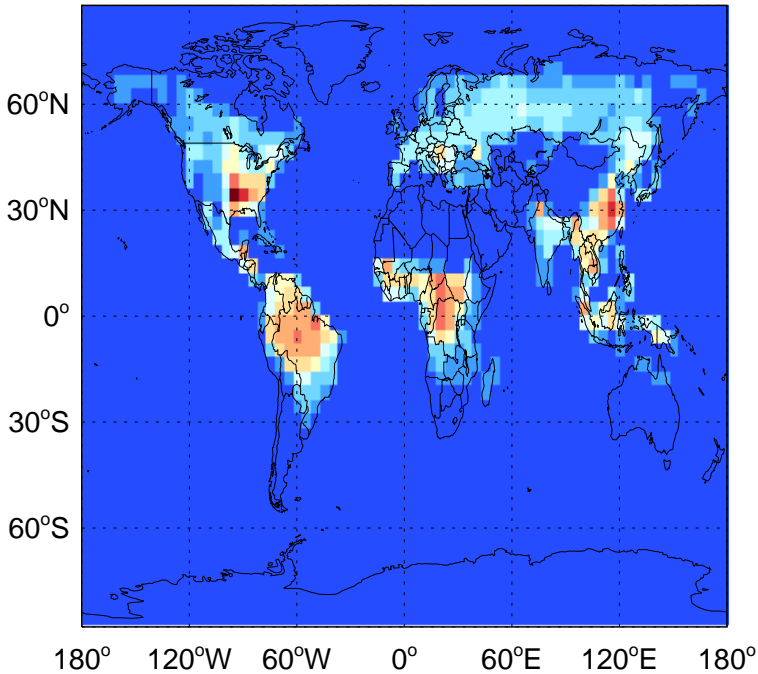
PRPE biogenic emissions for Jul



0.00e+00 4.88e+10 9.77e+10atoms C/cm2/s

v11-02a

PRPE biogenic emissions for Jul



0.00e+00 4.88e+10 9.77e+10atoms C/cm2/s