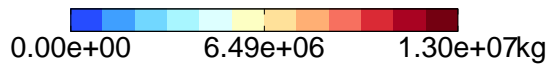
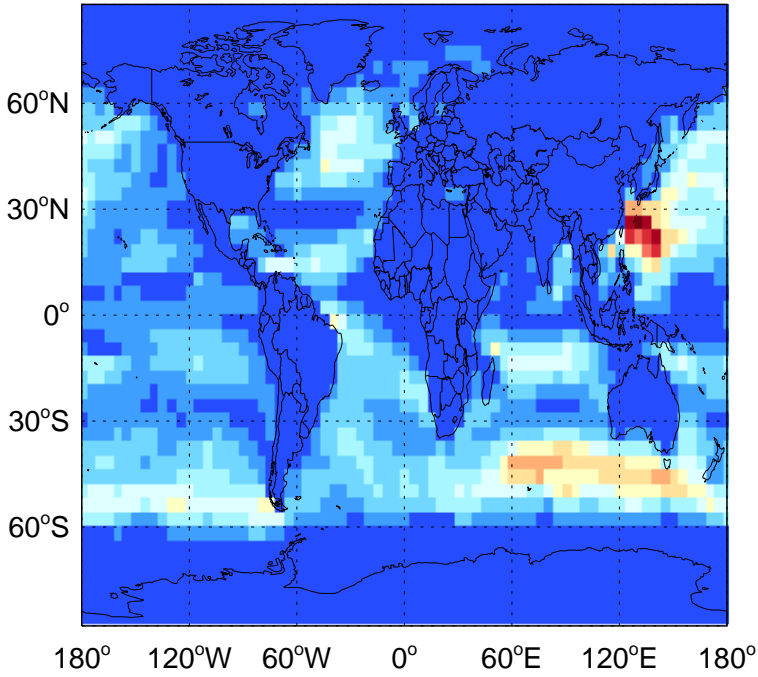


# GEOS-Chem Emission Maps

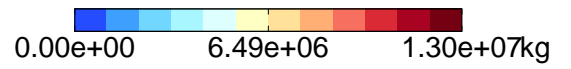
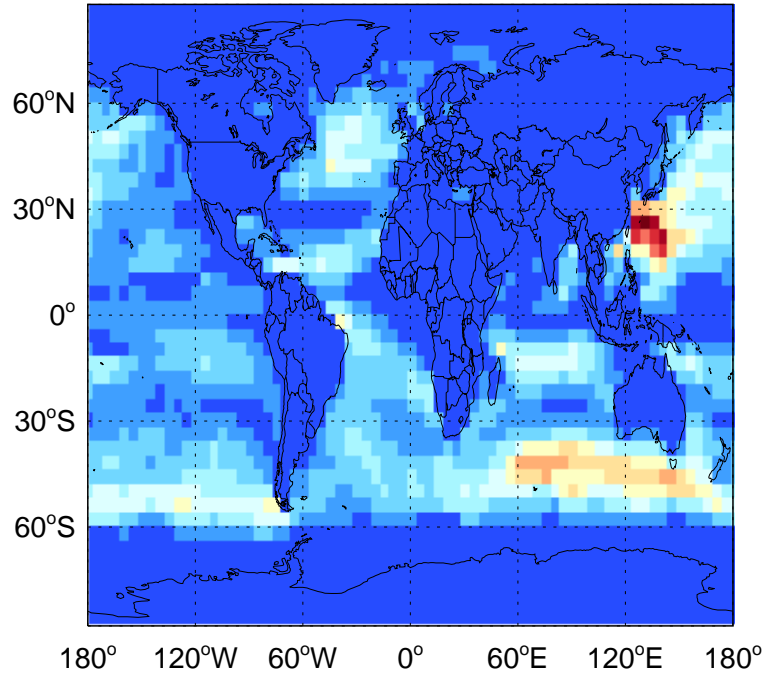
v11-01k-Run0

Accum-mode sea salt emissions for Oct



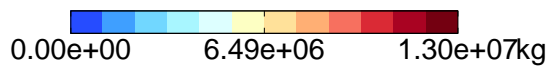
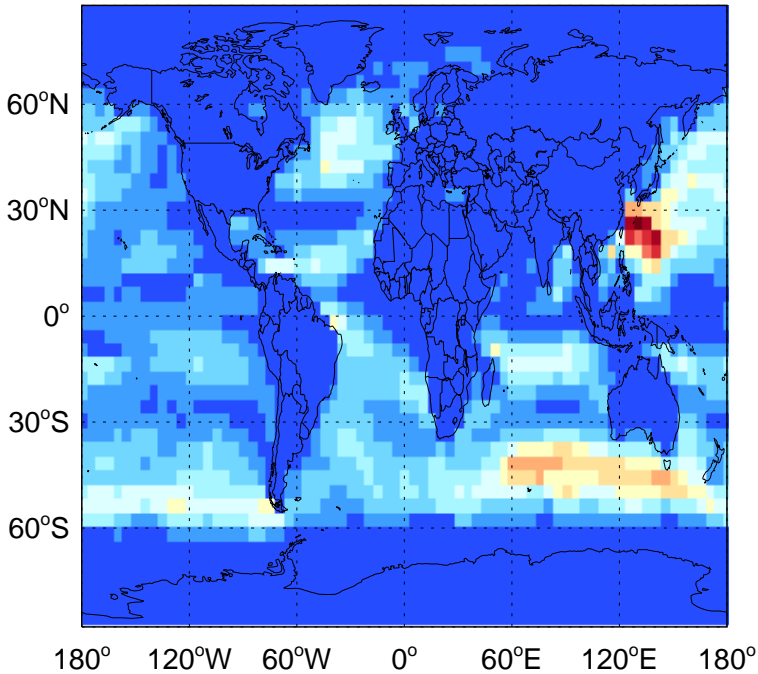
v11-01-public-Run0

Accum-mode sea salt emissions for Oct



v11-02a

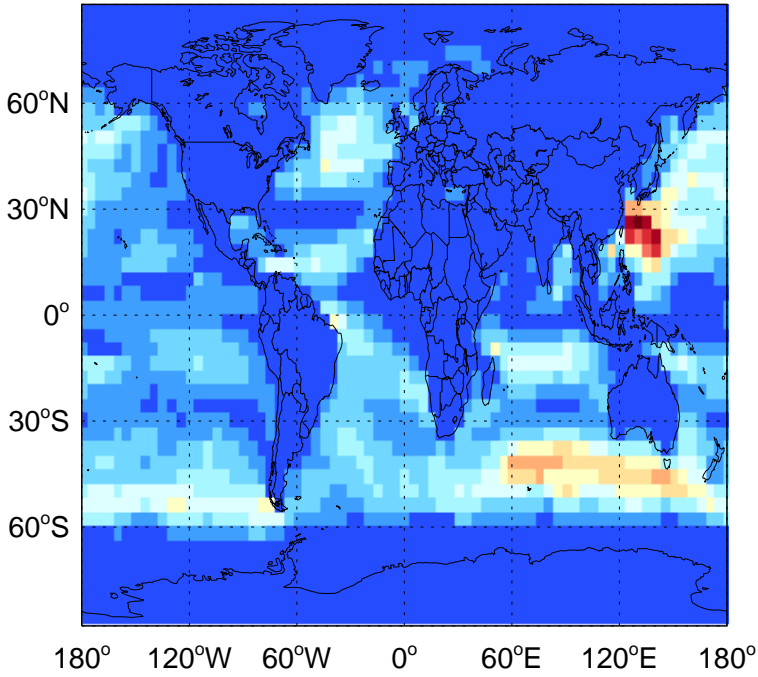
Accum-mode sea salt emissions for Oct



# GEOS-Chem Emission Maps

v11-01k-Run0

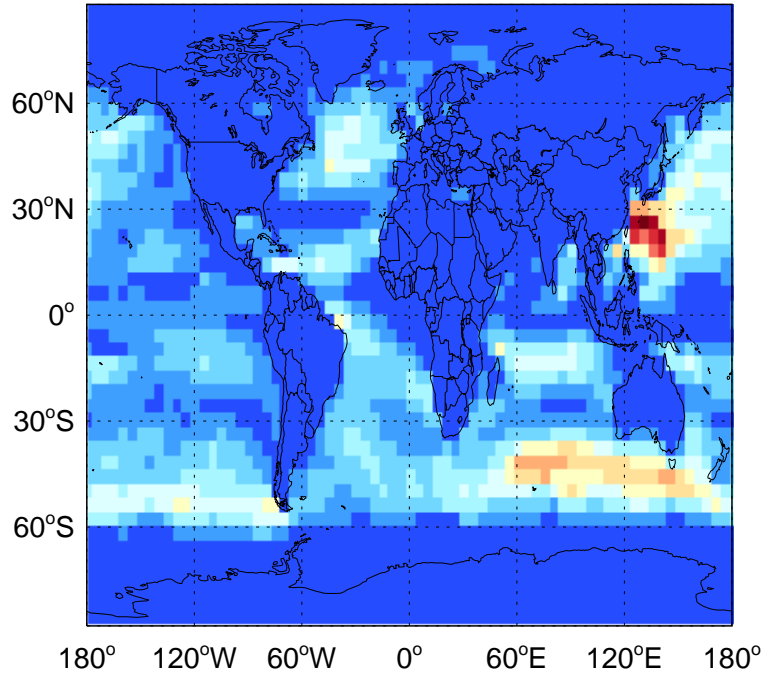
Coarse-mode sea salt emissions for Oct



0.00e+00 3.93e+08 7.86e+08kg

v11-01-public-Run0

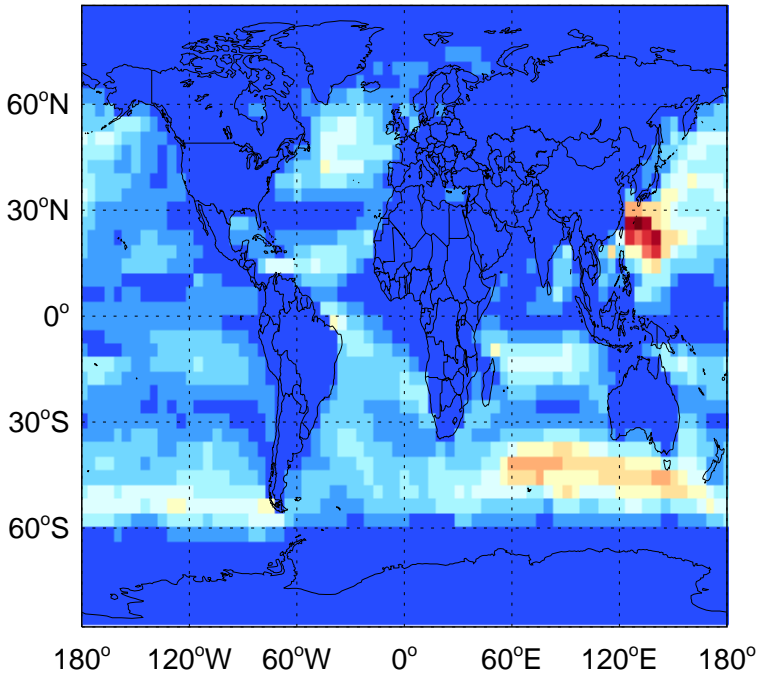
Coarse-mode sea salt emissions for Oct



0.00e+00 3.93e+08 7.86e+08kg

v11-02a

Coarse-mode sea salt emissions for Oct



0.00e+00 3.93e+08 7.86e+08kg