

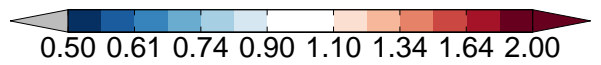
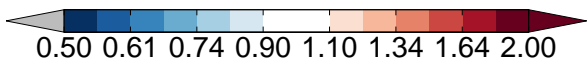
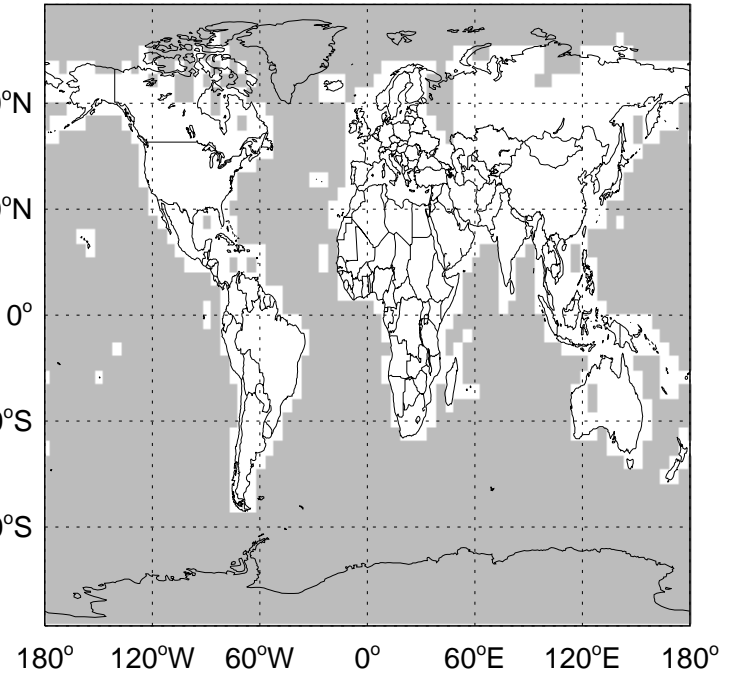
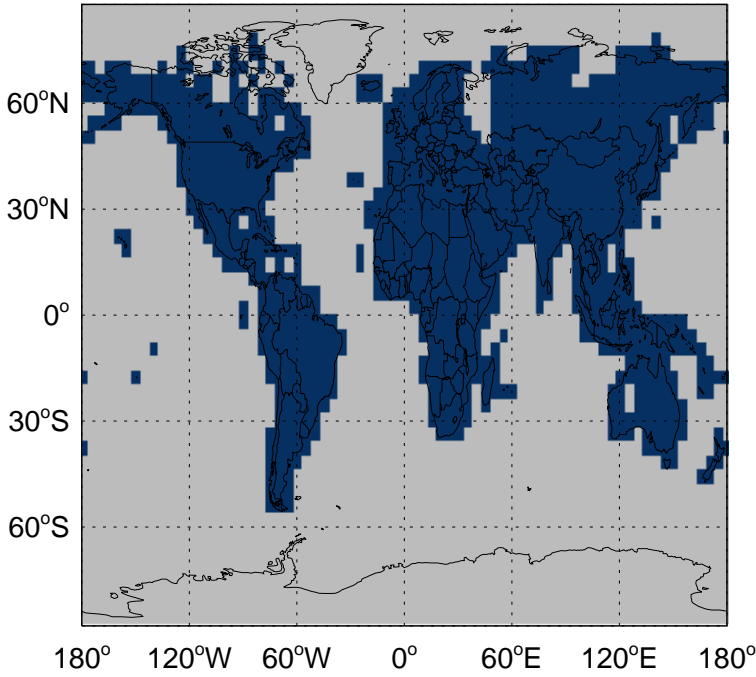
GEOS-Chem Emission Ratio Maps

v11-02a / v11-01k-Run0

v11-02a / v11-01-public-Run0

Ratio: ALD2 column anth+biof emissions for Apr

Ratio: ALD2 column anth+biof emissions for Apr

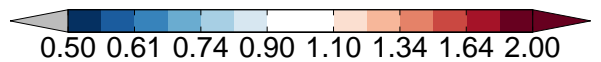
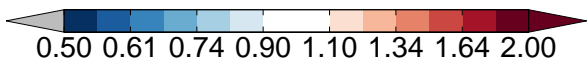
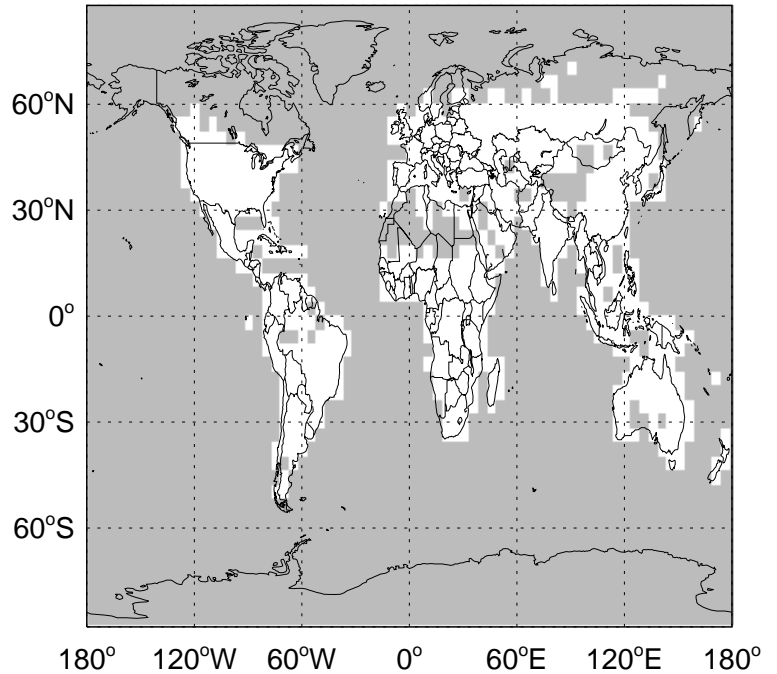
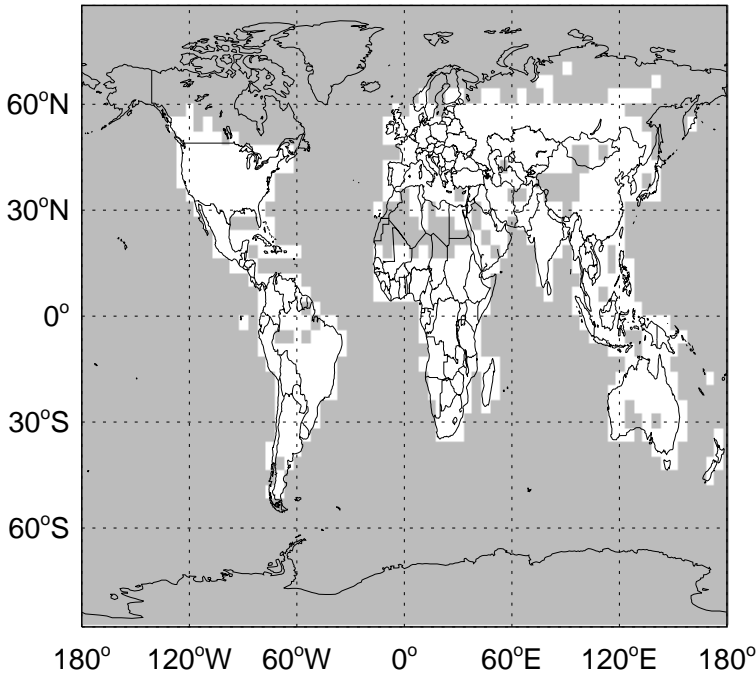


v11-02a / v11-01k-Run0

v11-02a / v11-01-public-Run0

Ratio: ALD2 biomass emissions for Apr

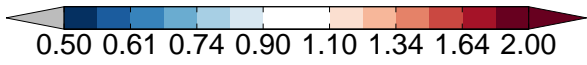
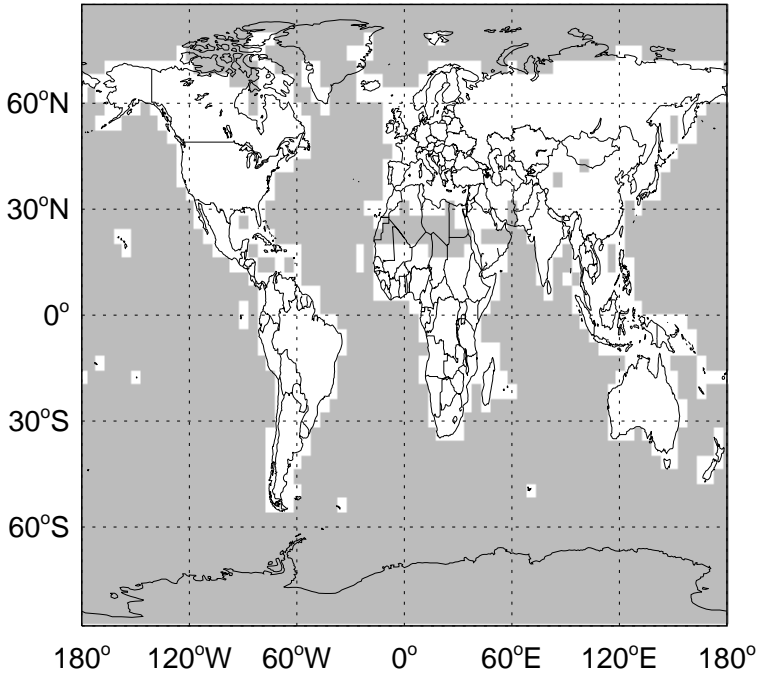
Ratio: ALD2 biomass emissions for Apr



GEOS-Chem Emission Ratio Maps

v11-02a / v11-01k-Run0

Ratio: ALD2 biogenic emissions for Apr



v11-02a / v11-01-public-Run0

Ratio: ALD2 biogenic emissions for Apr

