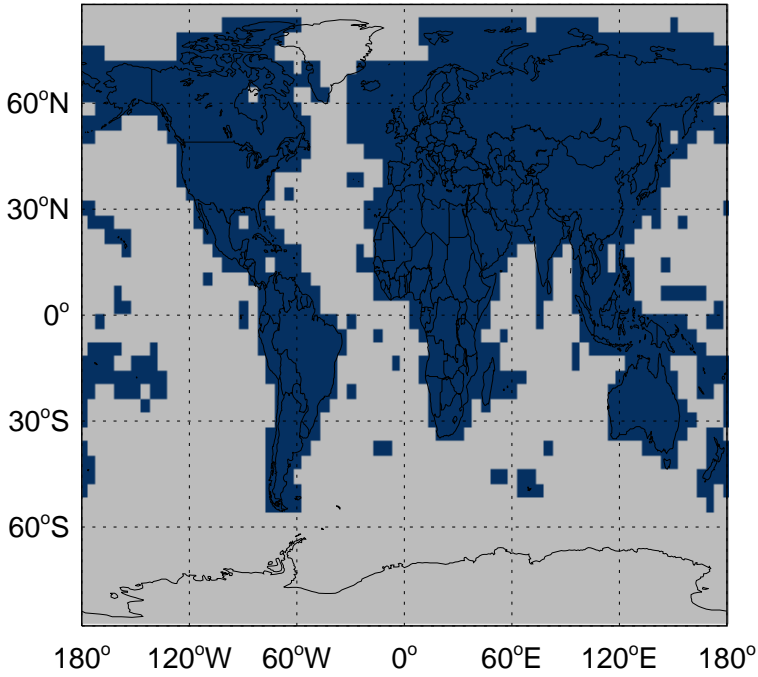


# GEOS-Chem Emission Ratio Maps

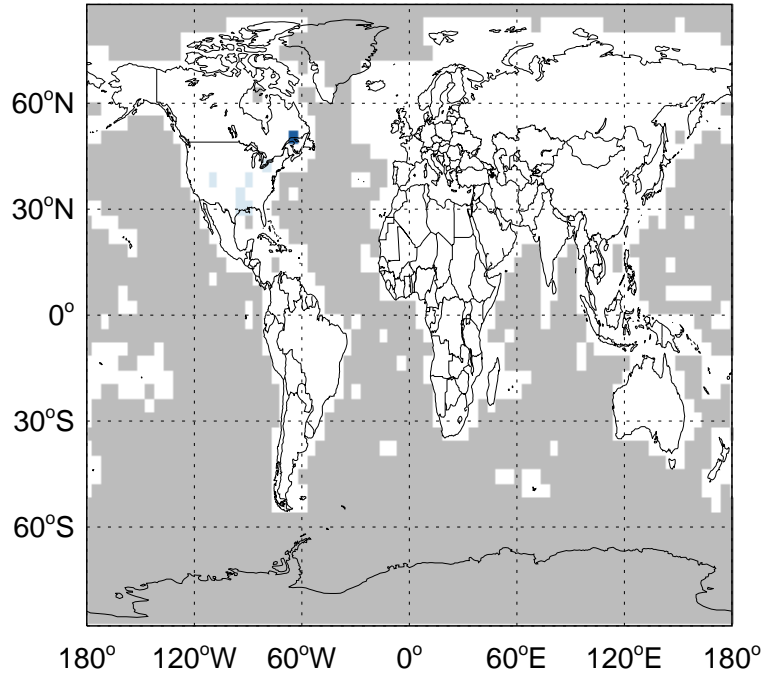
v11-02a / v11-01k-Run0

Ratio: CO column anth+biof emissions for Apr



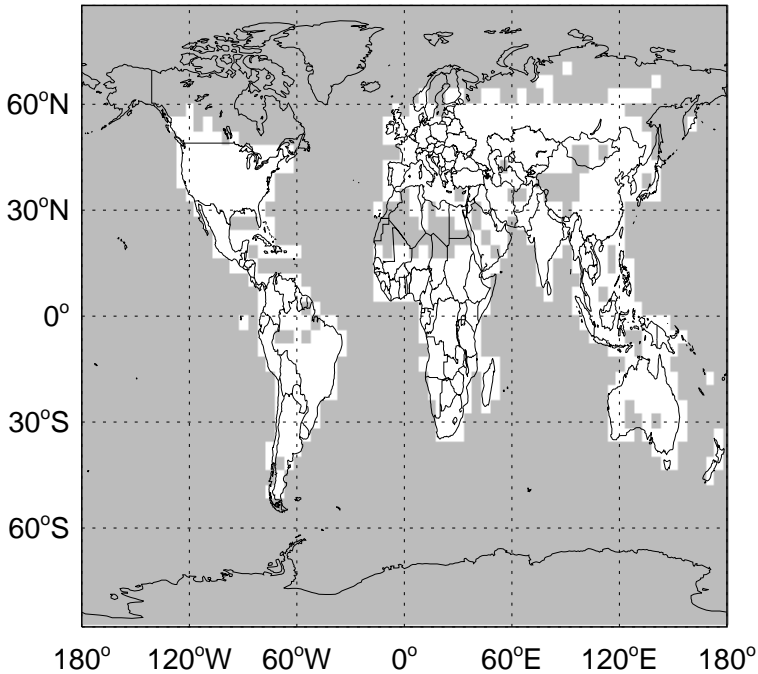
v11-02a / v11-01-public-Run0

Ratio: CO column anth+biof emissions for Apr



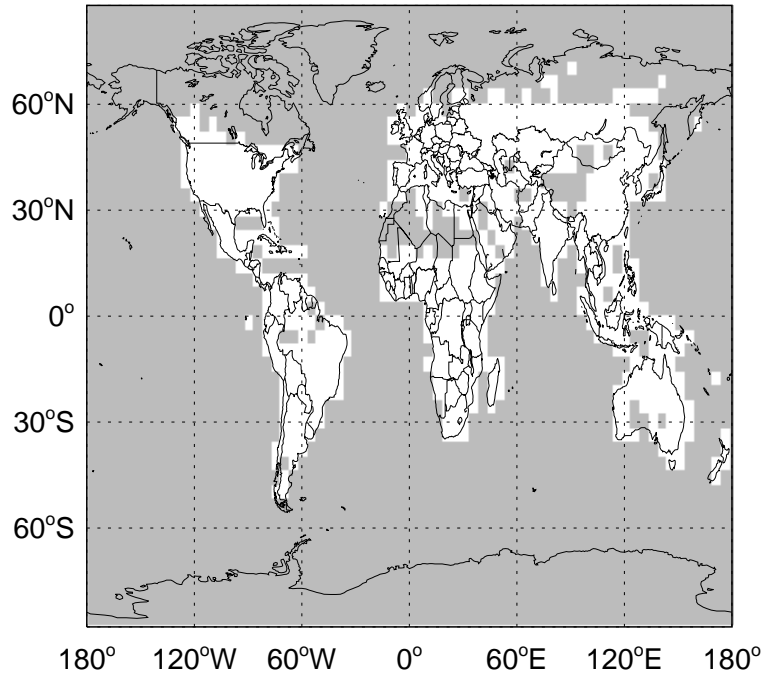
v11-02a / v11-01k-Run0

Ratio: CO biomass emissions for Apr



v11-02a / v11-01-public-Run0

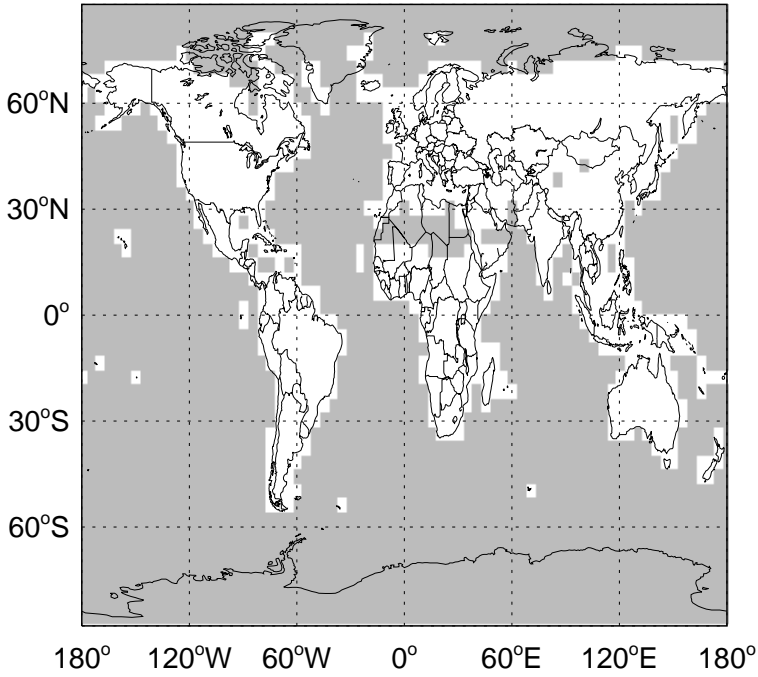
Ratio: CO biomass emissions for Apr



# GEOS-Chem Emission Ratio Maps

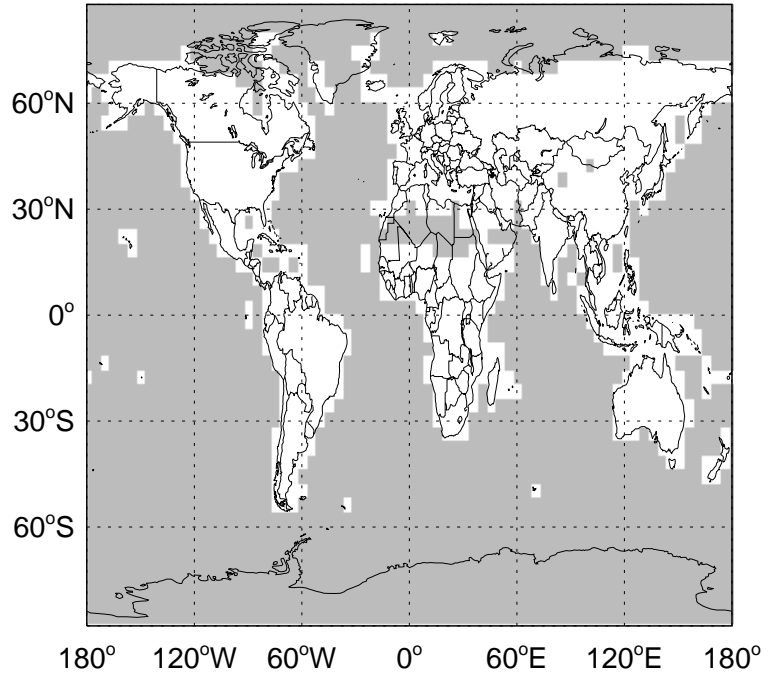
v11-02a / v11-01k-Run0

Ratio: CO from MONOT emissions for Apr



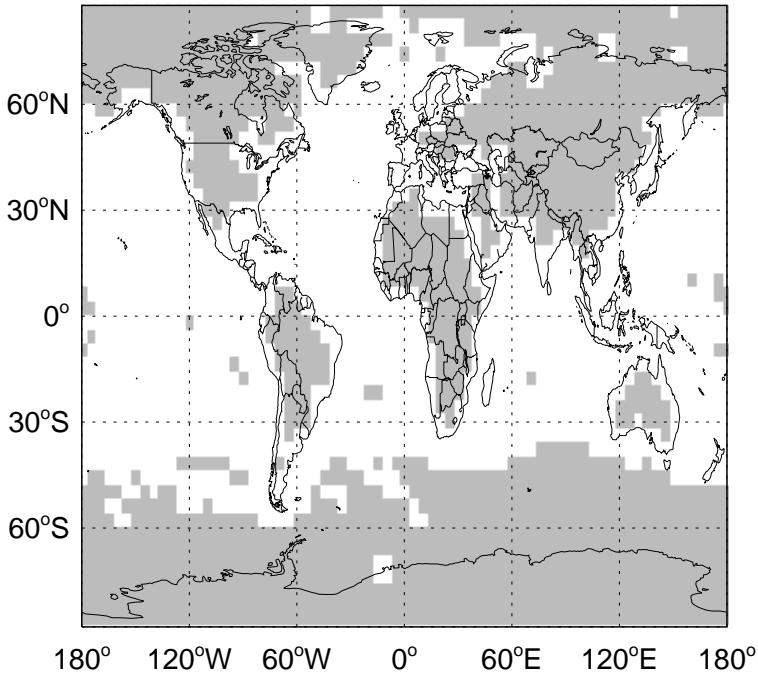
v11-02a / v11-01-public-Run0

Ratio: CO from MONOT emissions for Apr



v11-02a / v11-01k-Run0

Ratio: CO ship emissions for Apr



v11-02a / v11-01-public-Run0

Ratio: CO ship emissions for Apr

