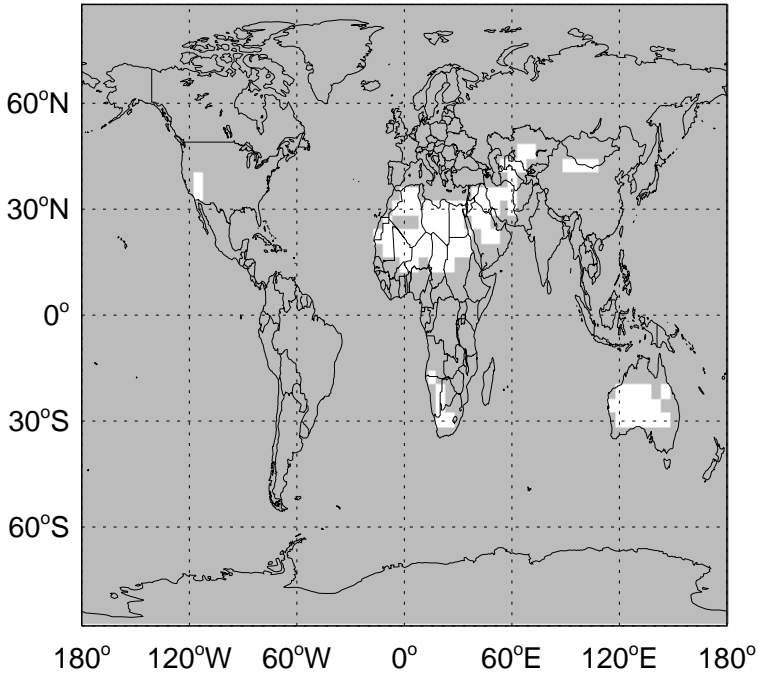


# GEOS-Chem Emission Ratio Maps

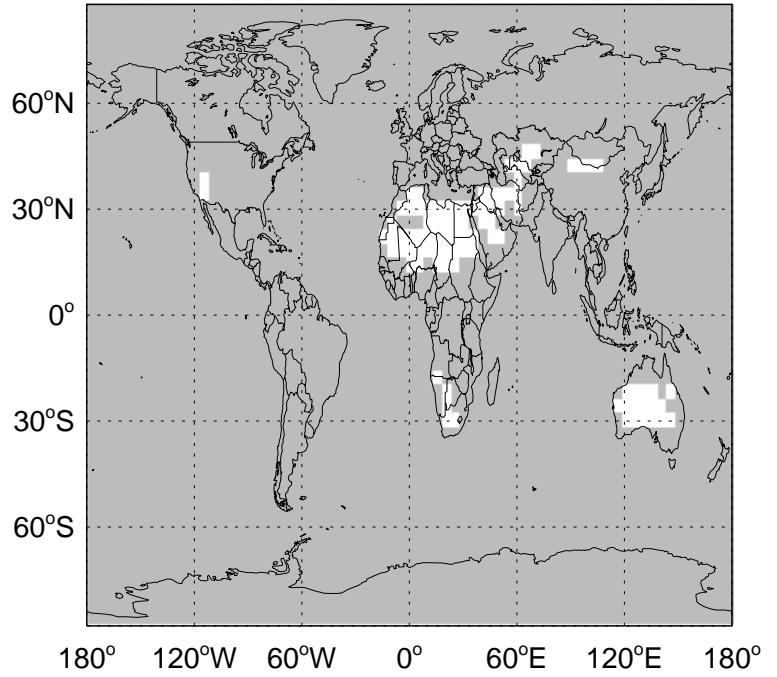
v11-02a / v11-01k-Run0

Ratio: DST1 emissions for Oct



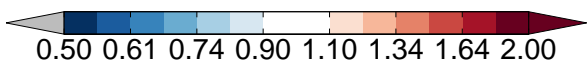
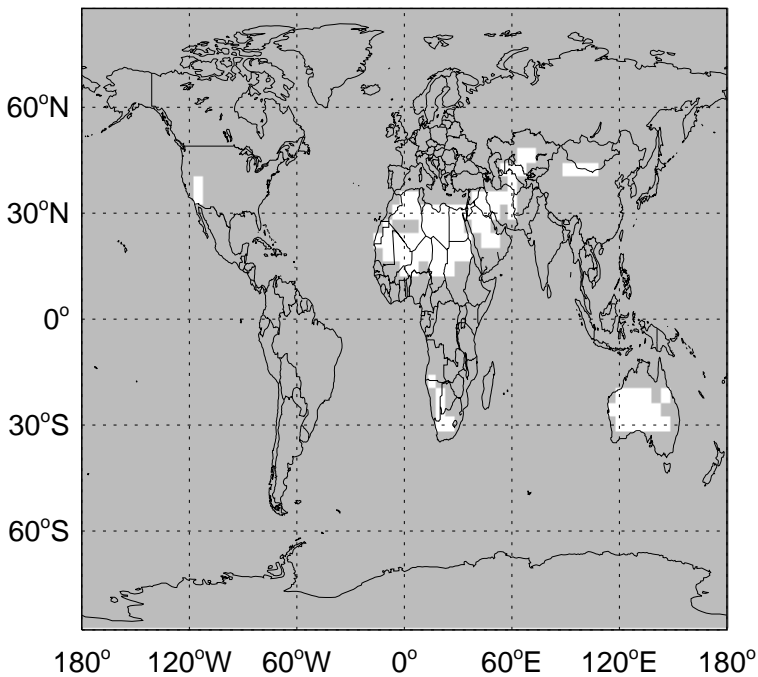
v11-02a / v11-01-public-Run0

Ratio: DST1 emissions for Oct



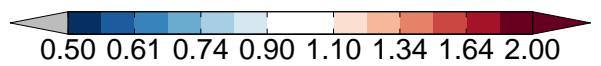
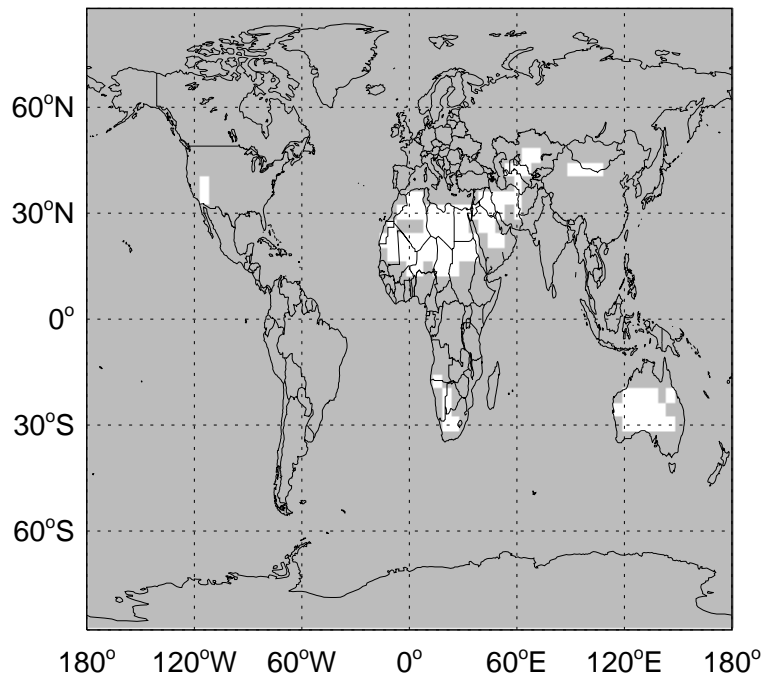
v11-02a / v11-01k-Run0

Ratio: DST2 emissions for Oct



v11-02a / v11-01-public-Run0


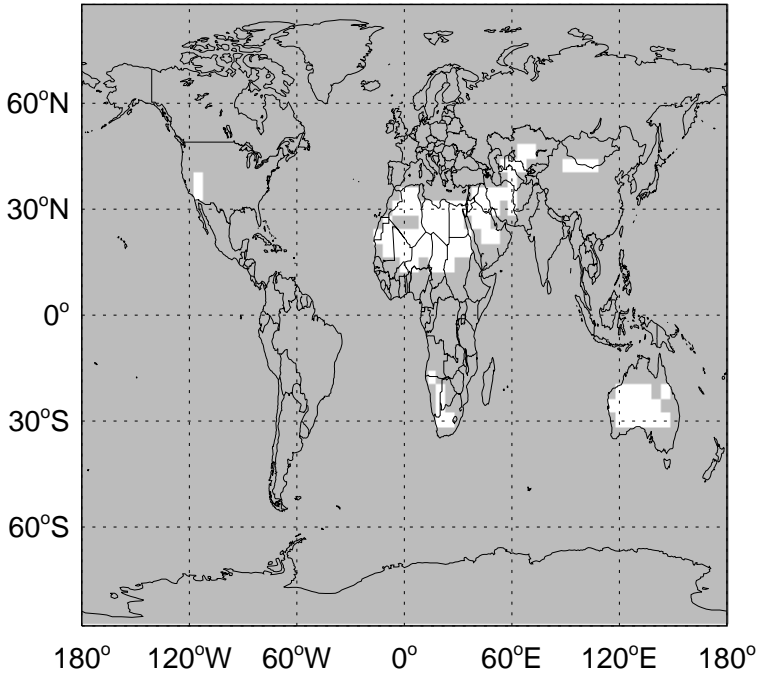
Ratio: DST2 emissions for Oct



# GEOS-Chem Emission Ratio Maps

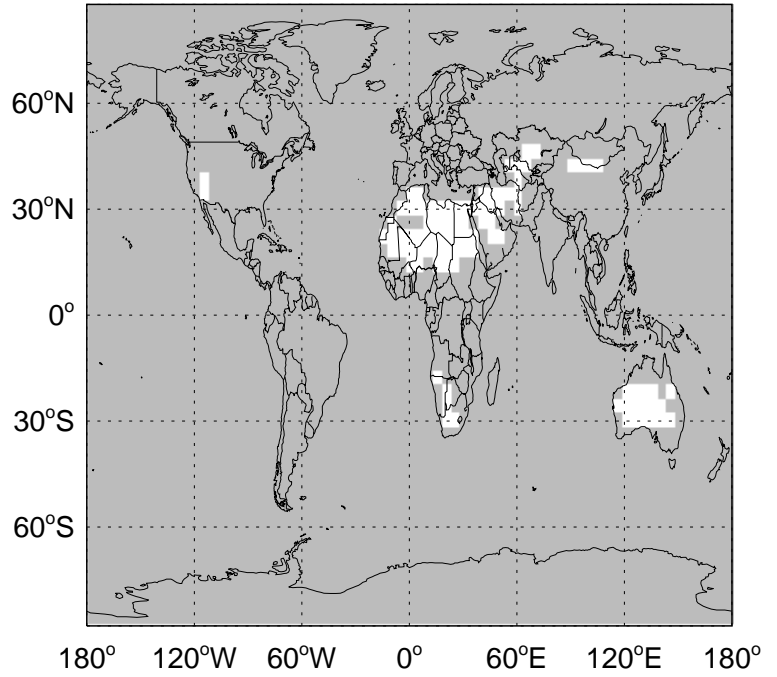
v11-02a / v11-01k-Run0

Ratio: DST3 emissions for Oct



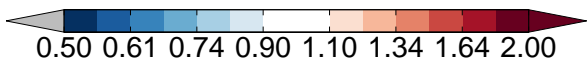
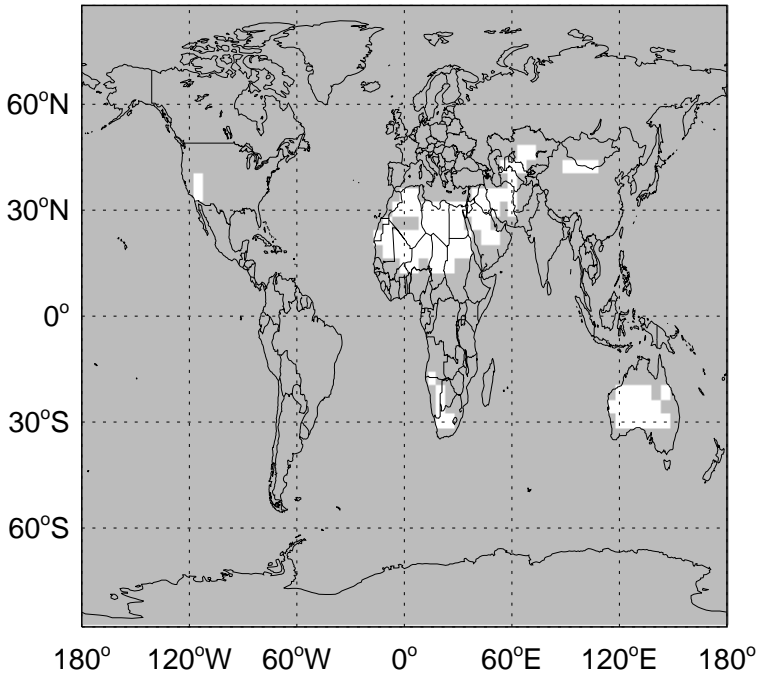
v11-02a / v11-01-public-Run0

Ratio: DST3 emissions for Oct



v11-02a / v11-01k-Run0

Ratio: DST4 emissions for Oct



v11-02a / v11-01-public-Run0

Ratio: DST4 emissions for Oct

