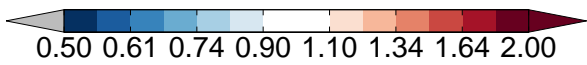
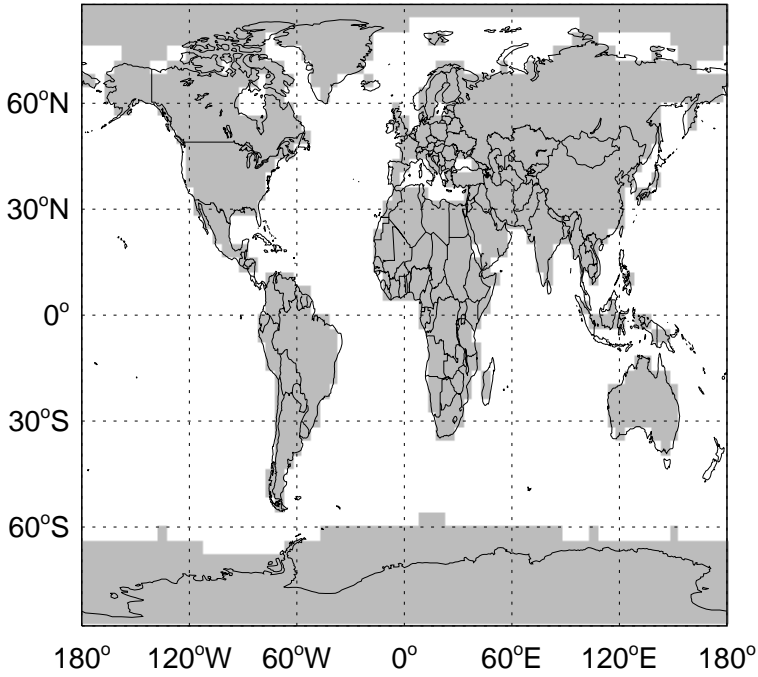


GEOS-Chem Emission Ratio Maps

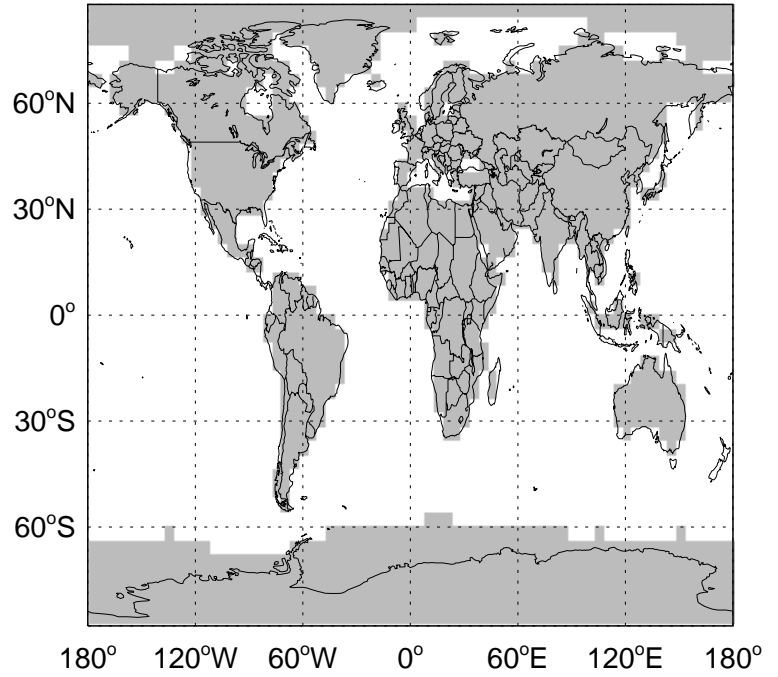
v11-02a / v11-01k-Run0

Ratio: Accum-mode sea salt emissions for Oct



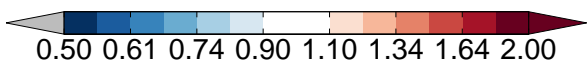
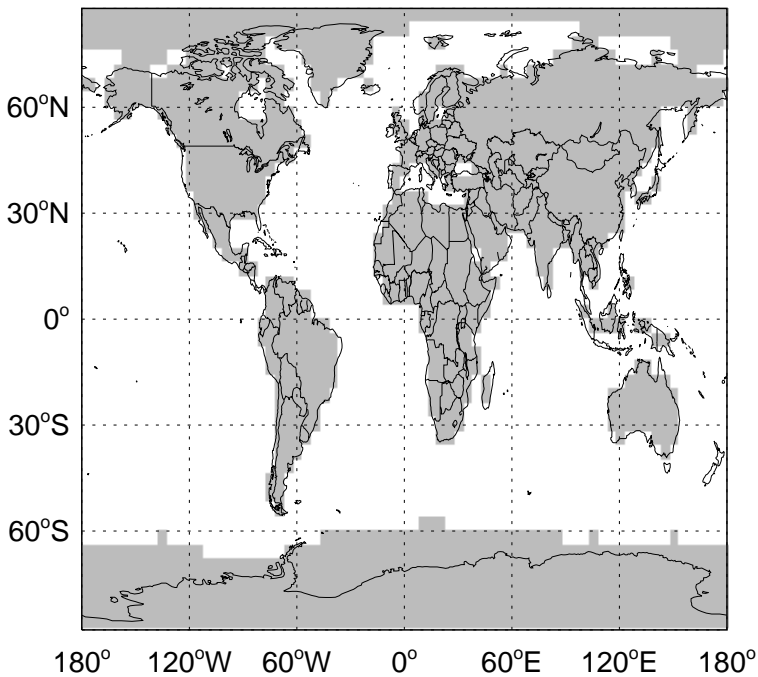
v11-02a / v11-01-public-Run0

Ratio: Accum-mode sea salt emissions for Oct



v11-02a / v11-01k-Run0

Ratio: Coarse-mode sea salt emissions for Oct



v11-02a / v11-01-public-Run0

Ratio: Coarse-mode sea salt emissions for Oct

