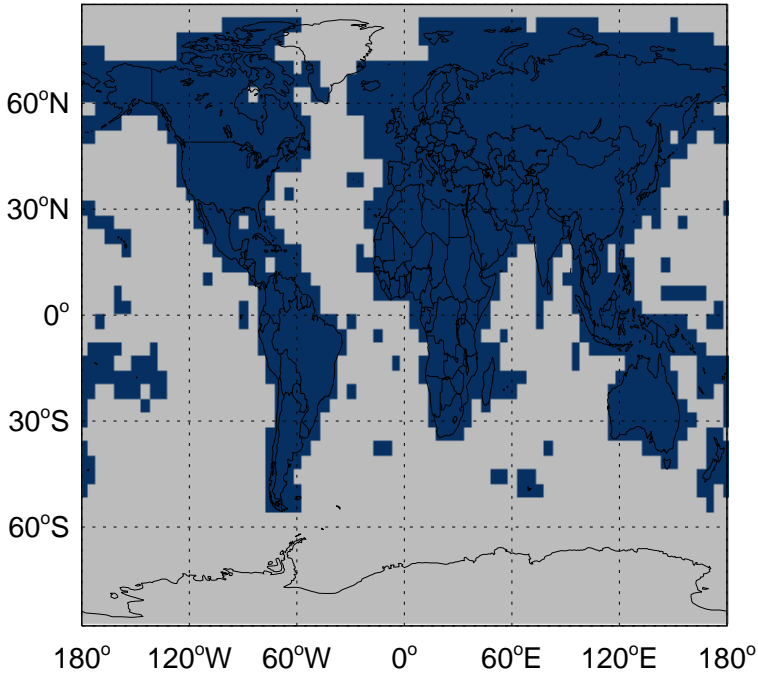


# GEOS-Chem Emission Ratio Maps

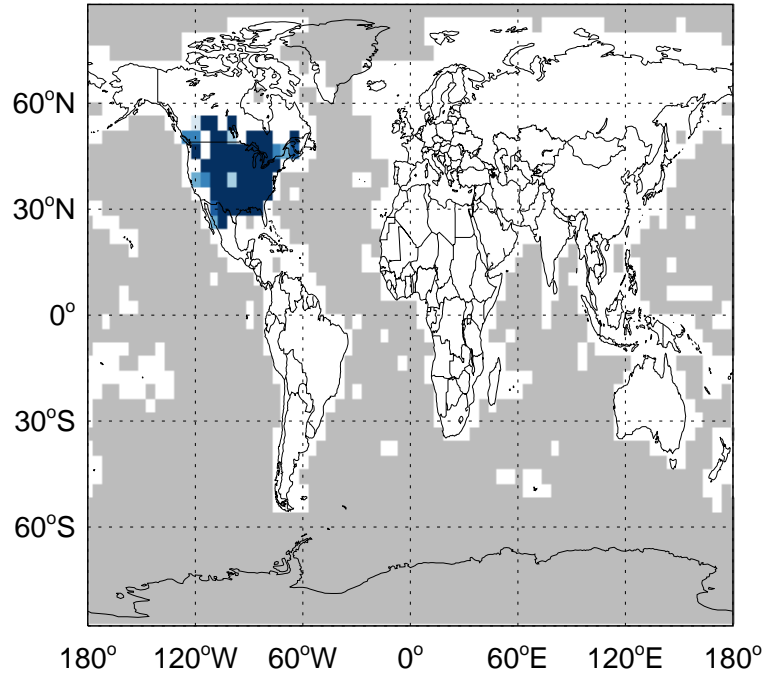
v11-02a / v11-01k-Run0

Ratio: SO2 column anthro emissions for Apr



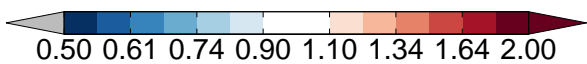
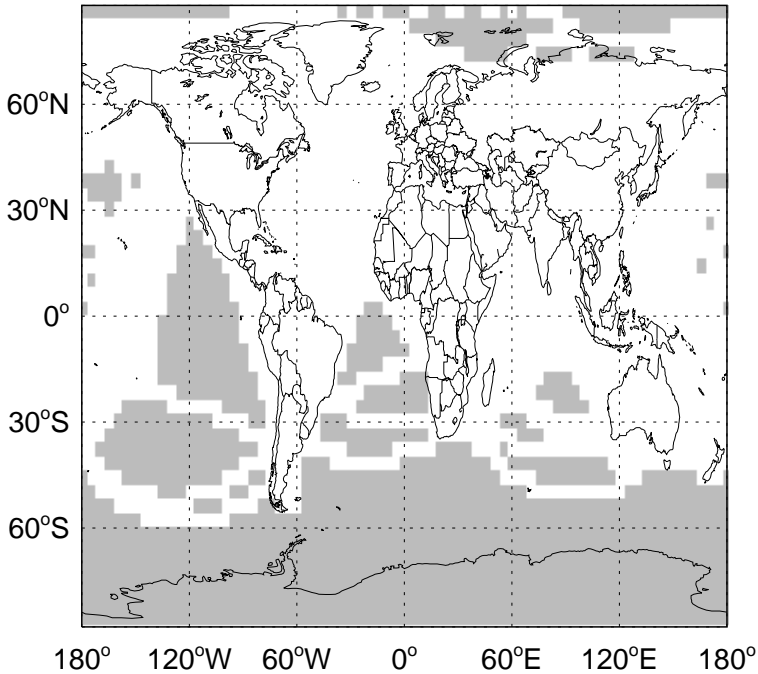
v11-02a / v11-01-public-Run0

Ratio: SO2 column anthro emissions for Apr



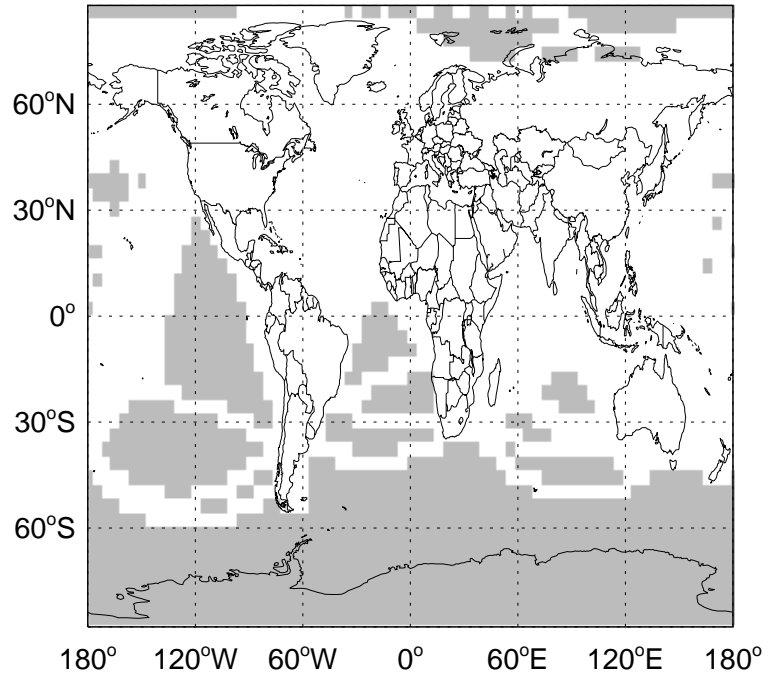
v11-02a / v11-01k-Run0

Ratio: SO2 column aircraft emissions for Apr



v11-02a / v11-01-public-Run0


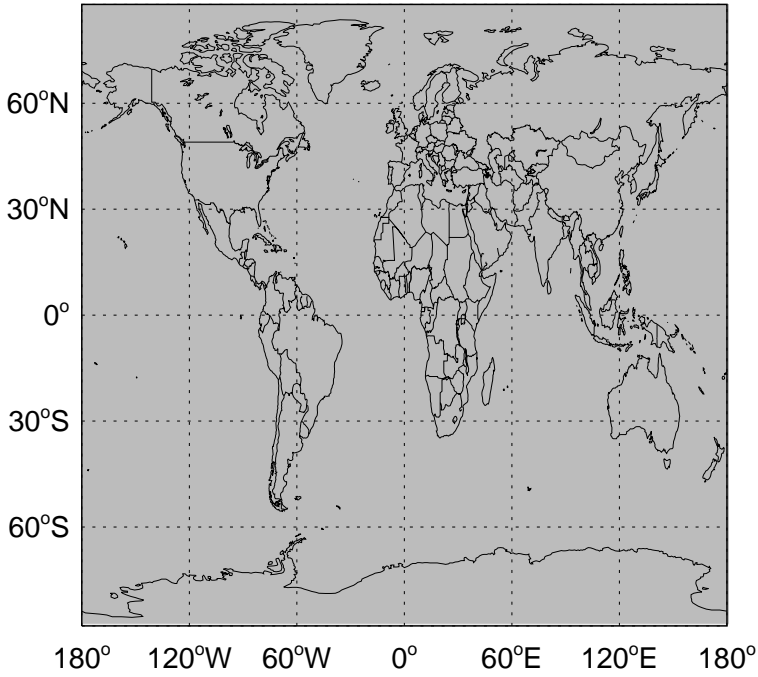
Ratio: SO2 column aircraft emissions for Apr



# GEOS-Chem Emission Ratio Maps

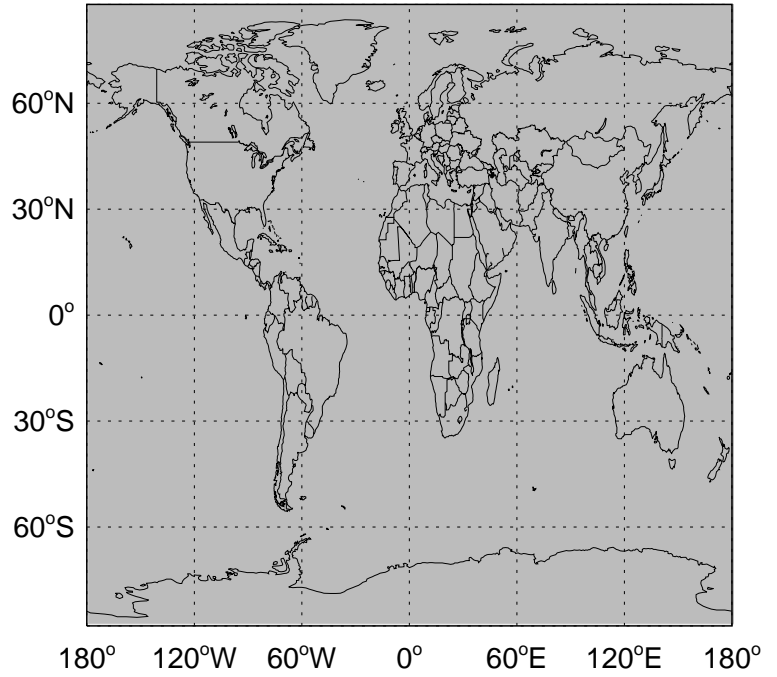
v11-02a / v11-01k-Run0

Ratio: SO2 biofuel emissions for Apr



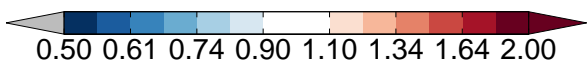
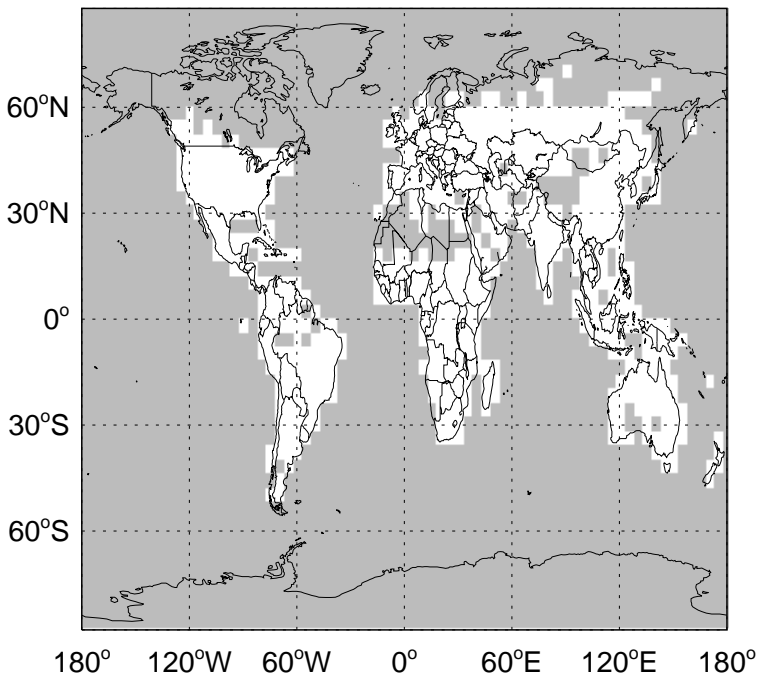
v11-02a / v11-01-public-Run0

Ratio: SO2 biofuel emissions for Apr



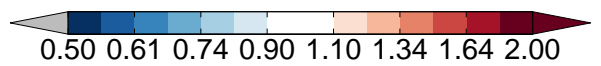
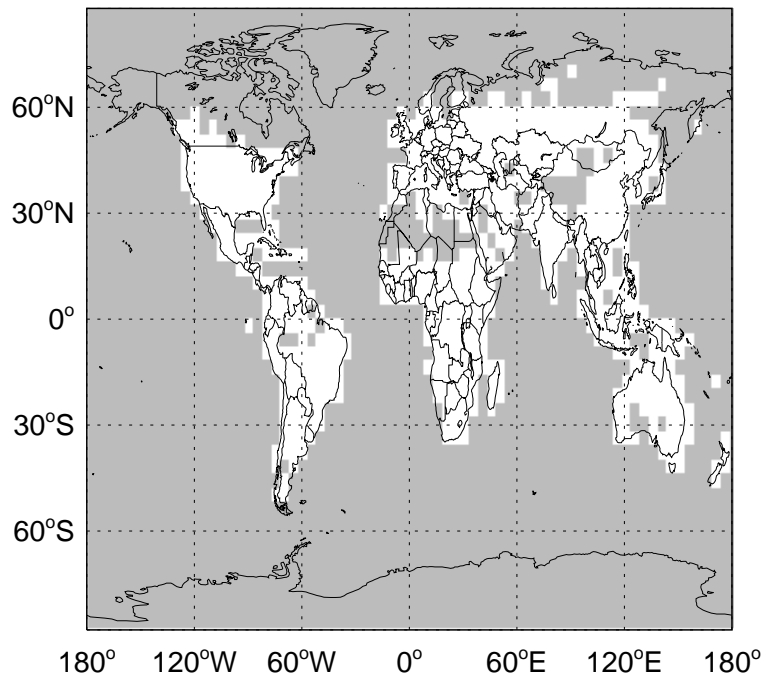
v11-02a / v11-01k-Run0

Ratio: SO2 biomass emissions for Apr



v11-02a / v11-01-public-Run0

Ratio: SO2 biomass emissions for Apr

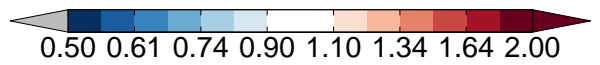
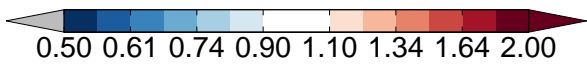
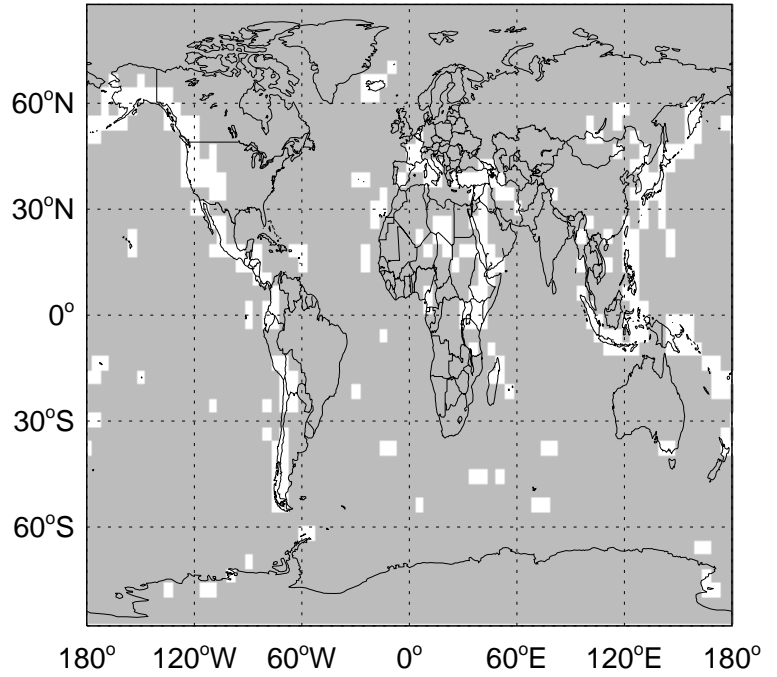
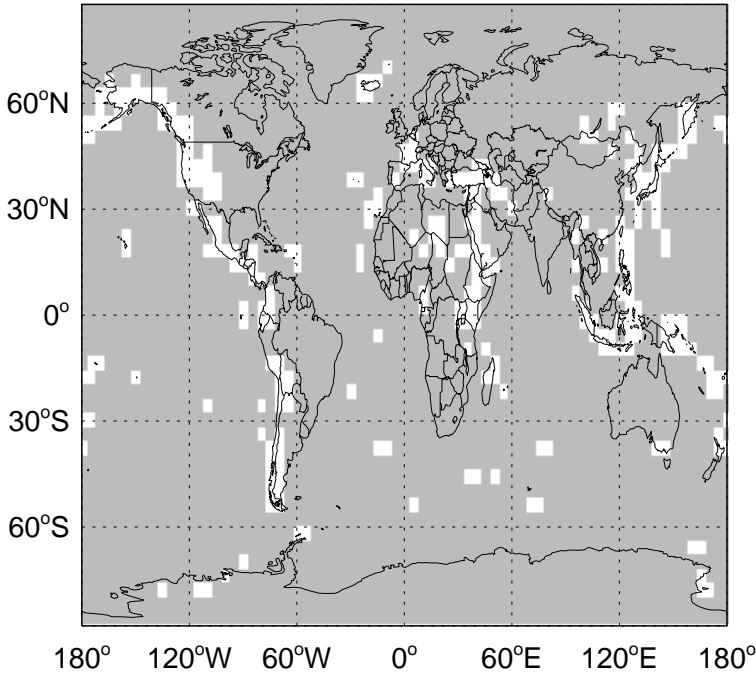


# GEOS-Chem Emission Ratio Maps

v11-02a / v11-01k-Run0

v11-02a / v11-01-public-Run0

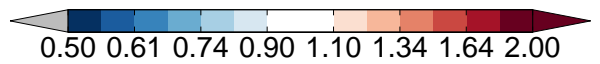
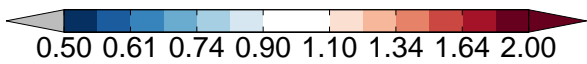
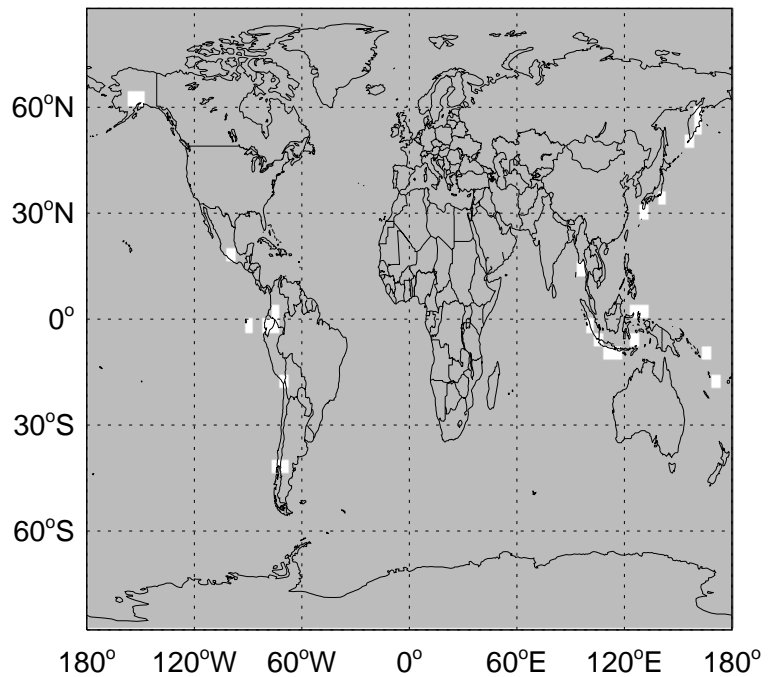
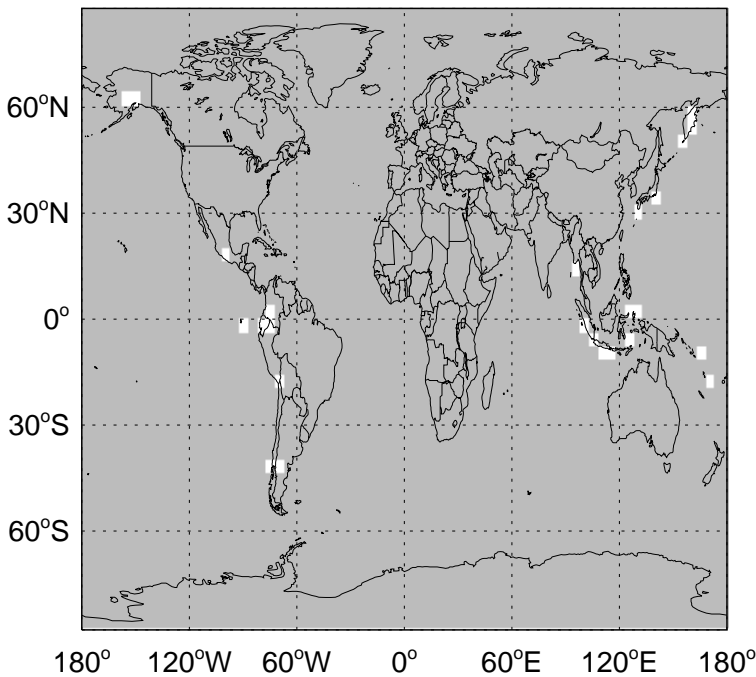
Ratio: SO2 column nonerup volc emissions for Apr



v11-02a / v11-01k-Run0

v11-02a / v11-01-public-Run0


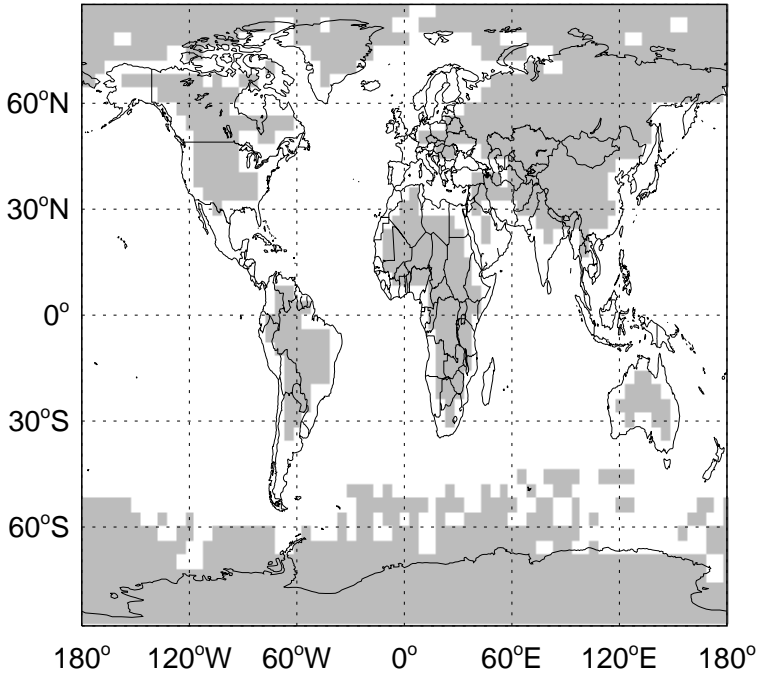
Ratio: SO2 column erup volc emissions for Apr



# GEOS-Chem Emission Ratio Maps

v11-02a / v11-01k-Run0

Ratio: SO2 ship emissions for Apr



v11-02a / v11-01-public-Run0

Ratio: SO2 ship emissions for Apr

