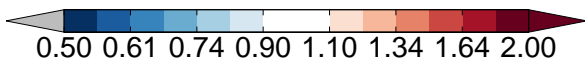
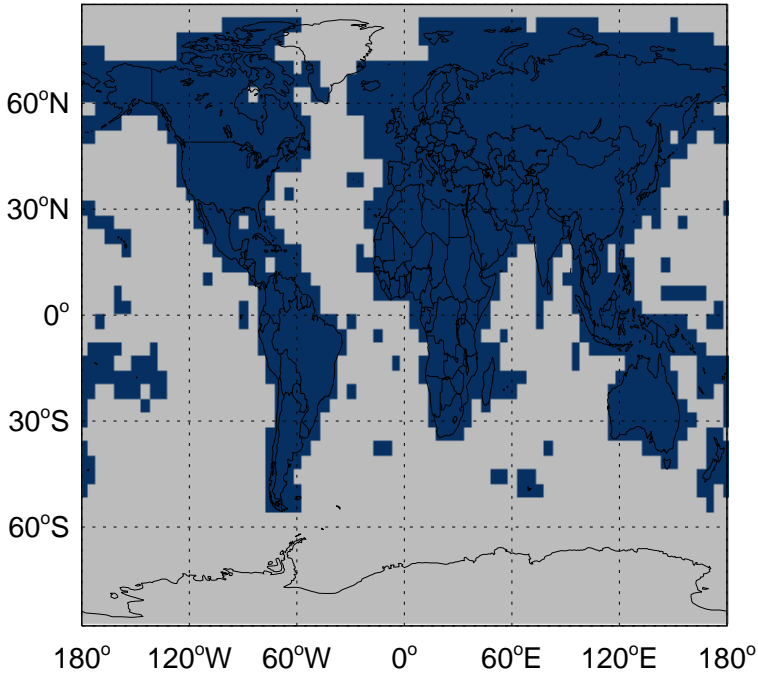


GEOS-Chem Emission Ratio Maps

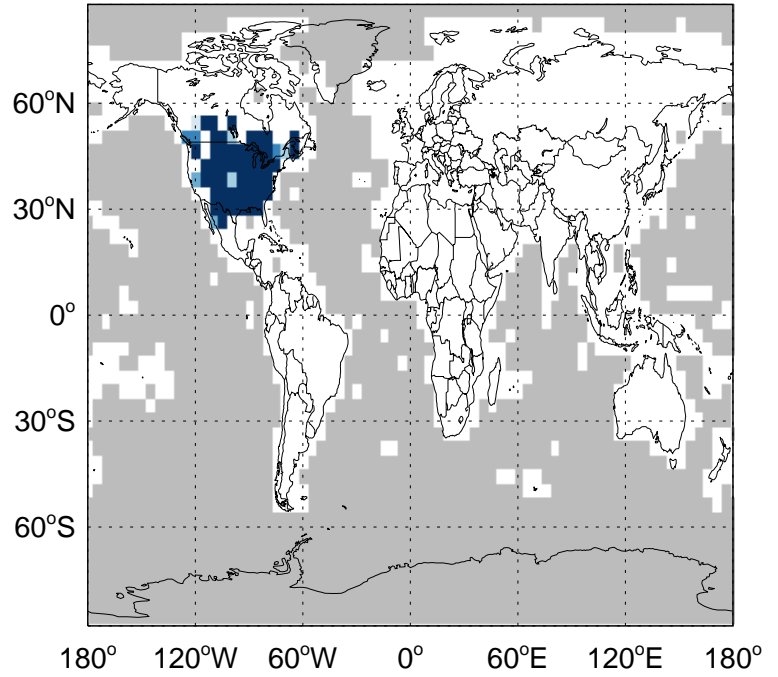
v11-02a / v11-01k-Run0

Ratio: SO2 column anthro emissions for Jan




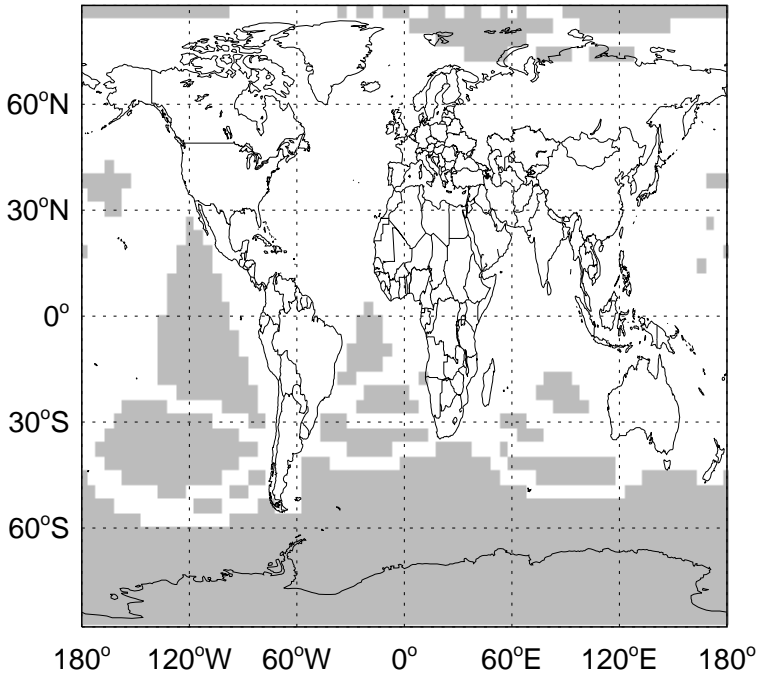
v11-02a / v11-01-public-Run0

Ratio: SO2 column anthro emissions for Jan



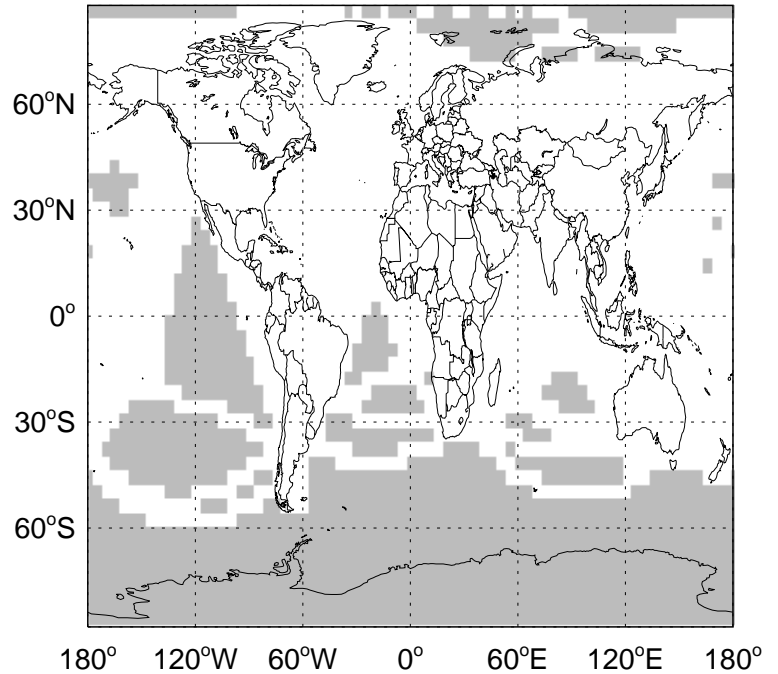
v11-02a / v11-01k-Run0

Ratio: SO2 column aircraft emissions for Jan



v11-02a / v11-01-public-Run0


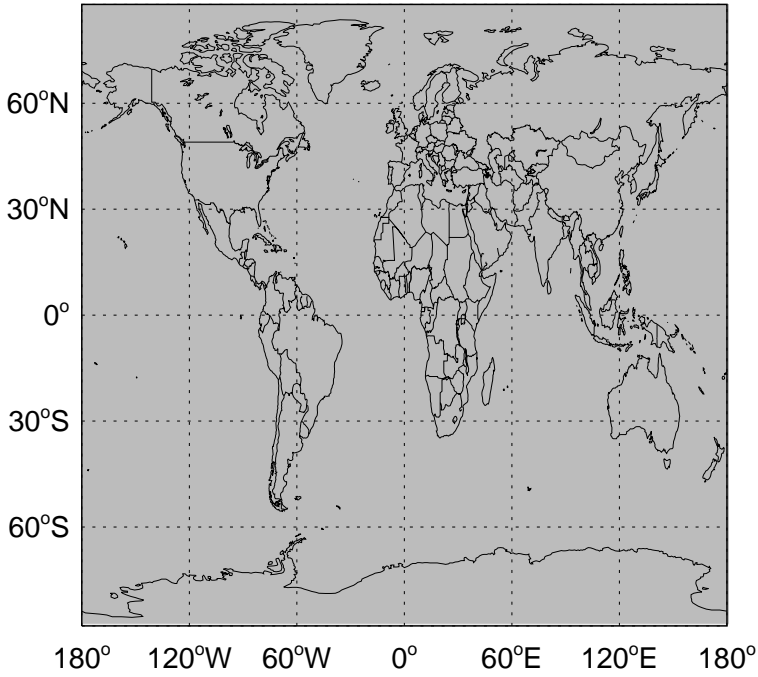
Ratio: SO2 column aircraft emissions for Jan



GEOS-Chem Emission Ratio Maps

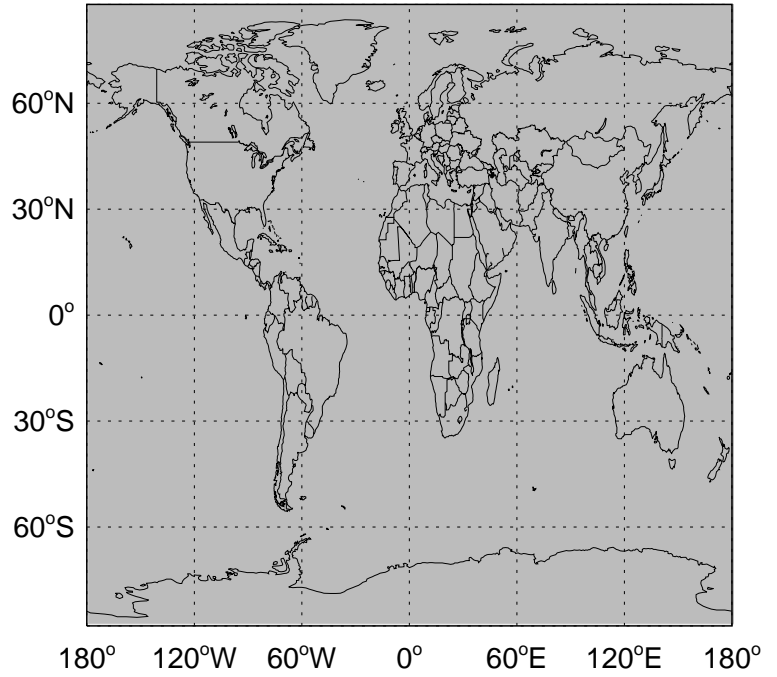
v11-02a / v11-01k-Run0

Ratio: SO2 biofuel emissions for Jan



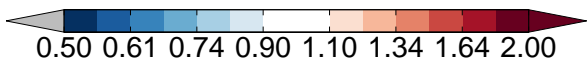
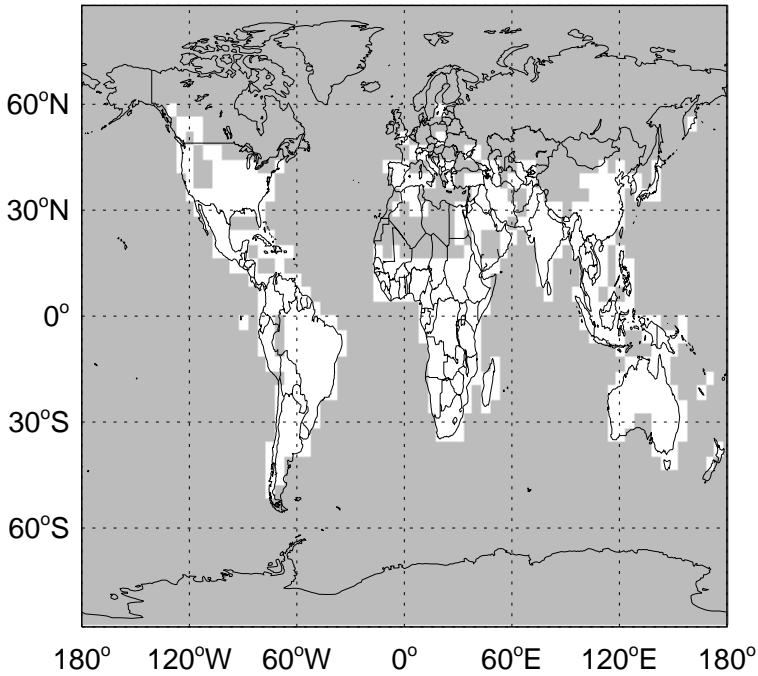
v11-02a / v11-01-public-Run0

Ratio: SO2 biofuel emissions for Jan



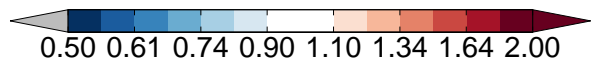
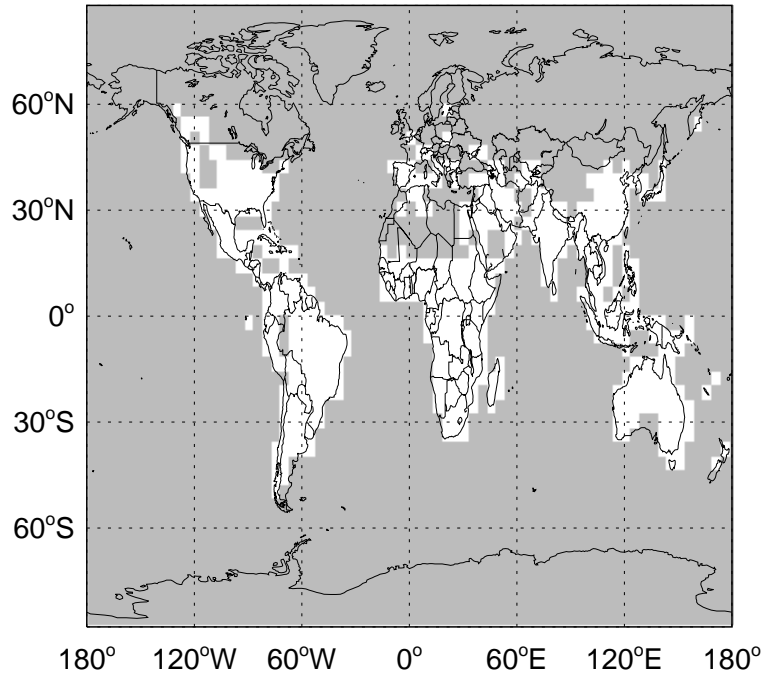
v11-02a / v11-01k-Run0

Ratio: SO2 biomass emissions for Jan



v11-02a / v11-01-public-Run0

Ratio: SO2 biomass emissions for Jan

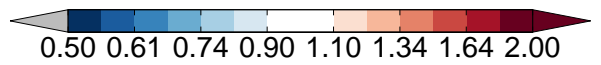
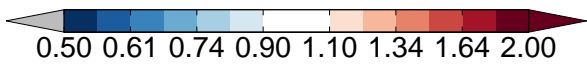
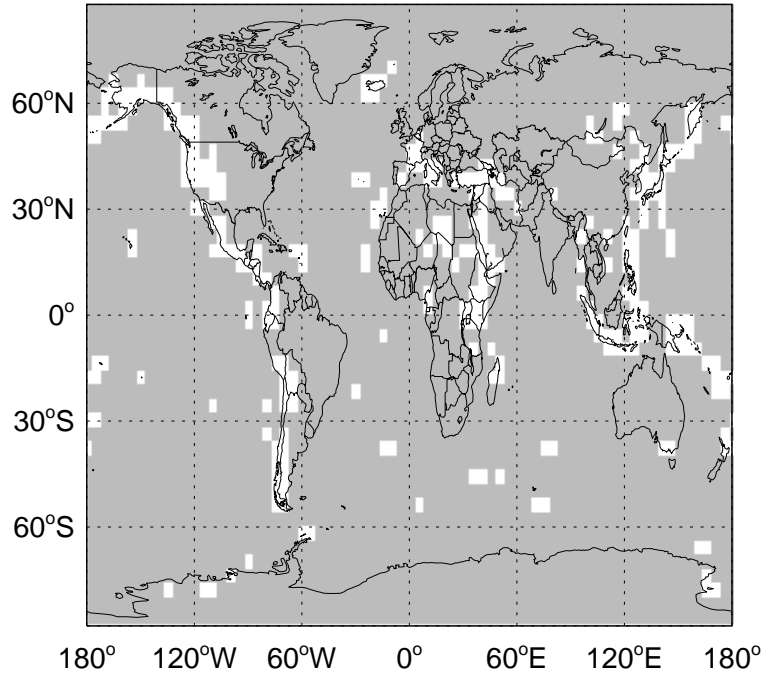
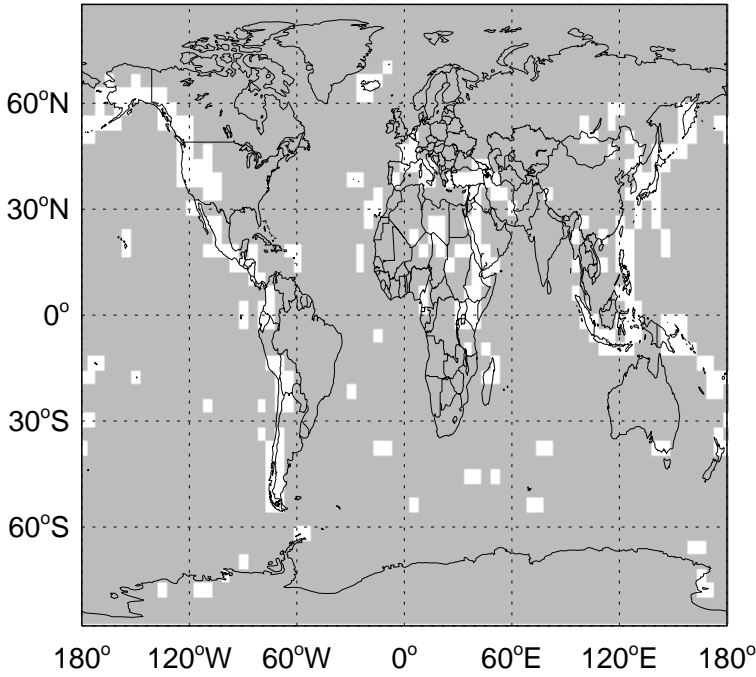


GEOS-Chem Emission Ratio Maps

v11-02a / v11-01k-Run0

v11-02a / v11-01-public-Run0

Ratio: SO2 column nonerup volc emissions for Jan

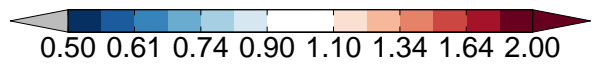
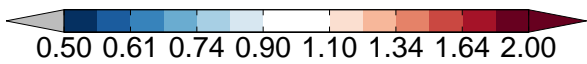
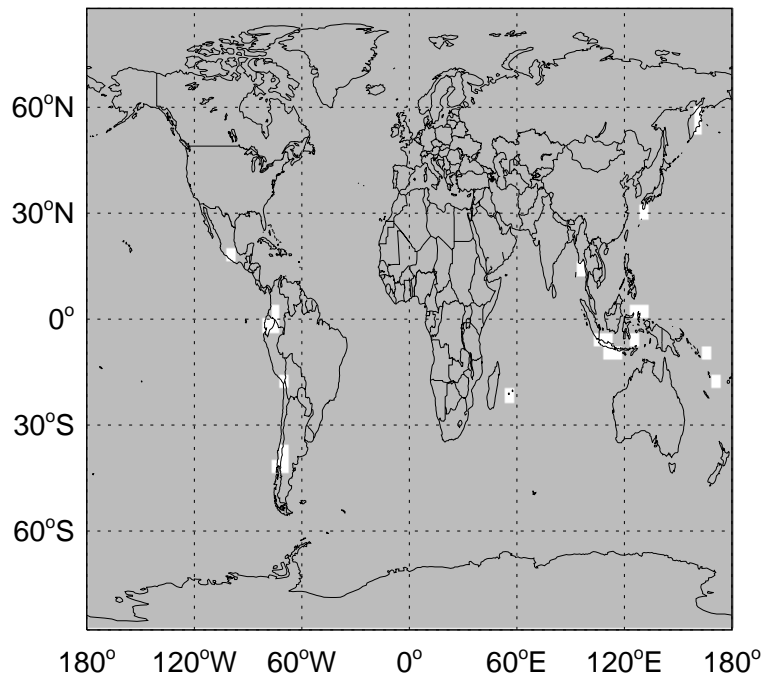
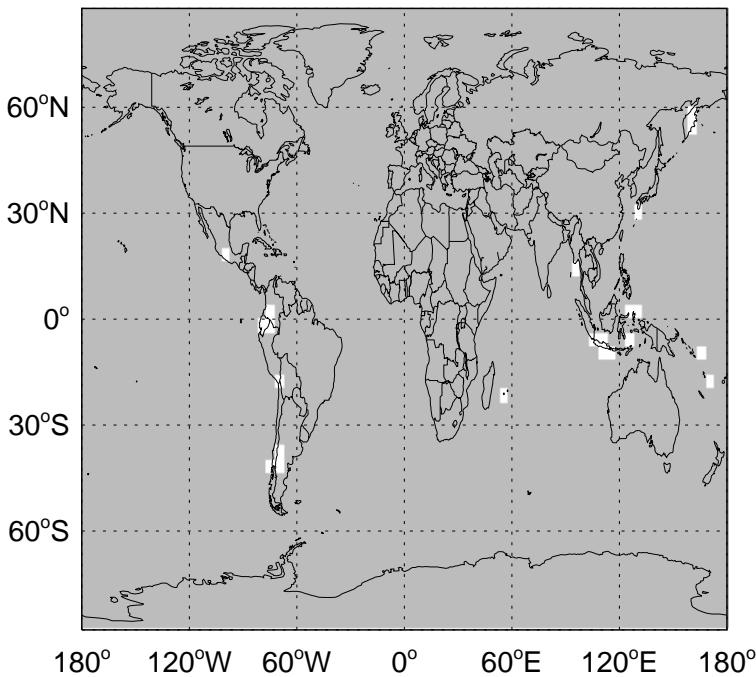


v11-02a / v11-01k-Run0

v11-02a / v11-01-public-Run0

Ratio: SO2 column erup volc emissions for Jan


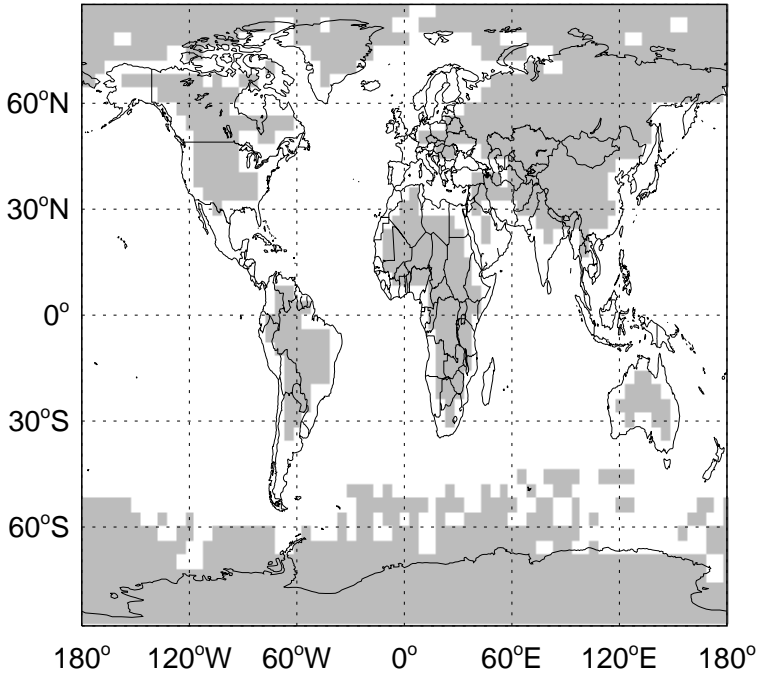
Ratio: SO2 column erup volc emissions for Jan



GEOS-Chem Emission Ratio Maps

v11-02a / v11-01k-Run0

Ratio: SO2 ship emissions for Jan



v11-02a / v11-01-public-Run0

Ratio: SO2 ship emissions for Jan

