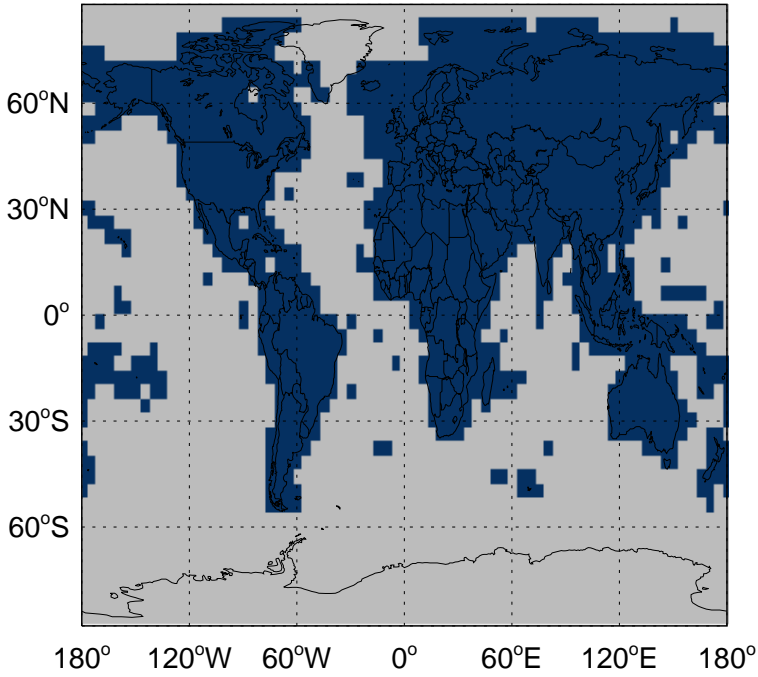


GEOS-Chem Emission Ratio Maps

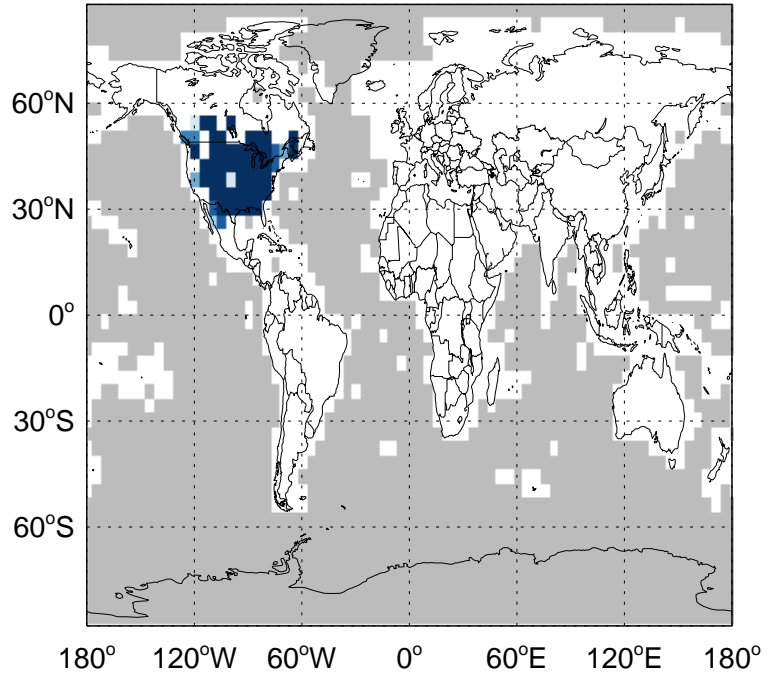
v11-02a / v11-01k-Run0

Ratio: SO2 column anthro emissions for Oct



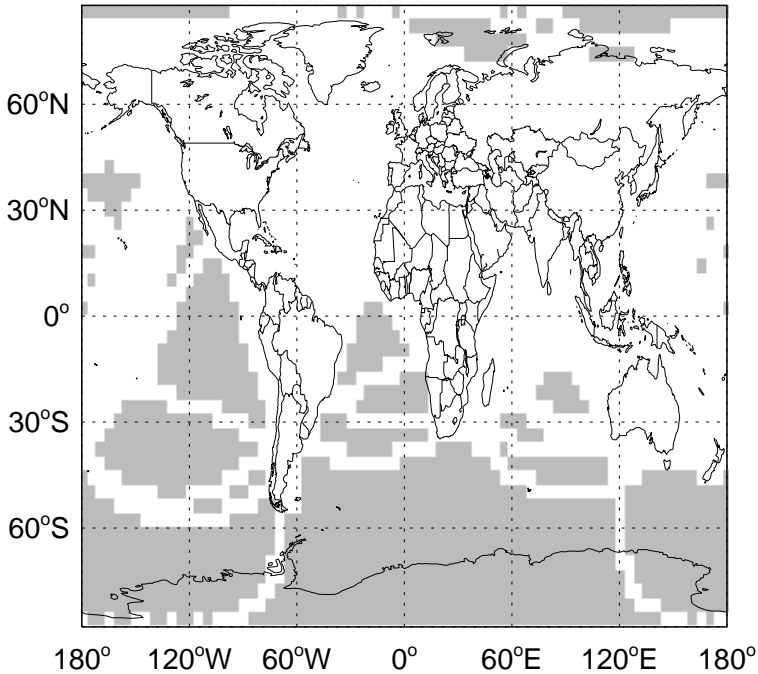
v11-02a / v11-01-public-Run0

Ratio: SO2 column anthro emissions for Oct



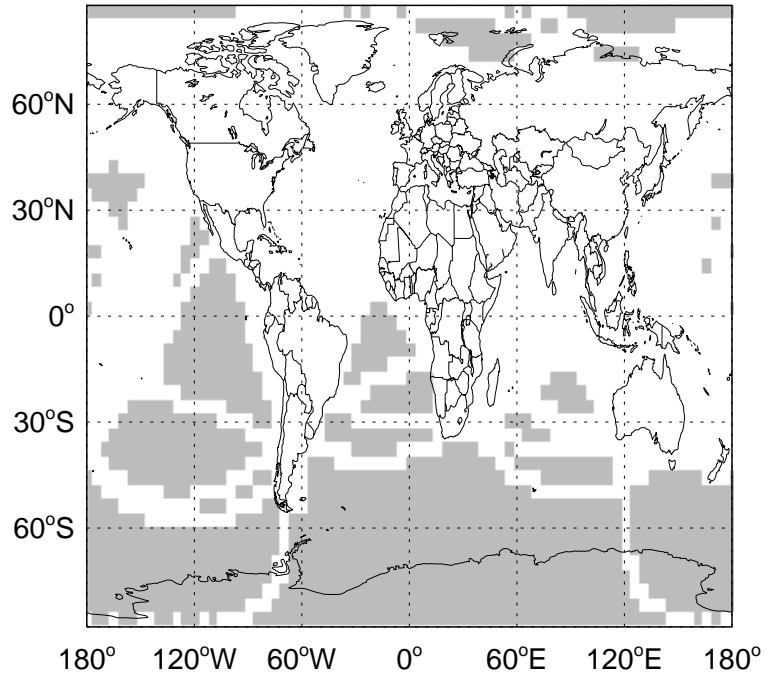
v11-02a / v11-01k-Run0

Ratio: SO2 column aircraft emissions for Oct



v11-02a / v11-01-public-Run0

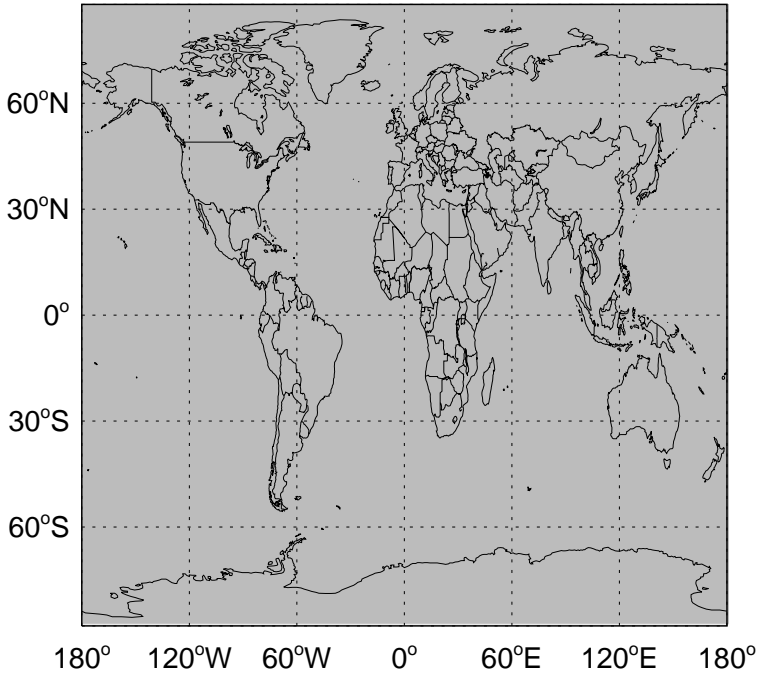
Ratio: SO2 column aircraft emissions for Oct



GEOS-Chem Emission Ratio Maps

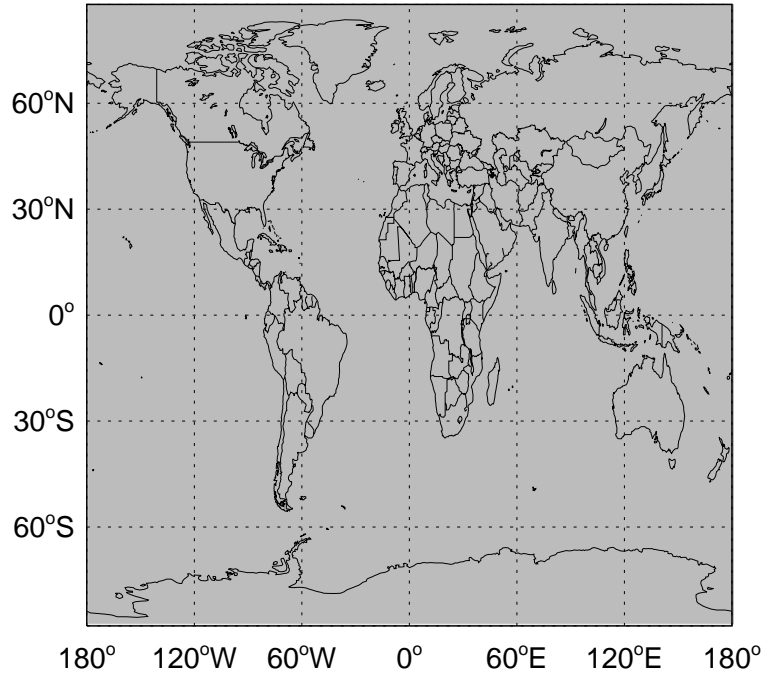
v11-02a / v11-01k-Run0

Ratio: SO2 biofuel emissions for Oct



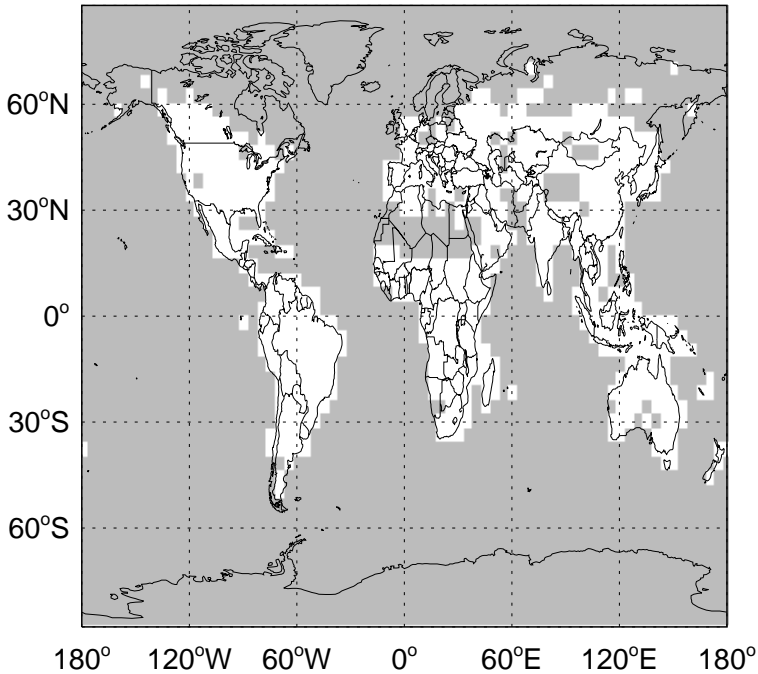
v11-02a / v11-01-public-Run0

Ratio: SO2 biofuel emissions for Oct



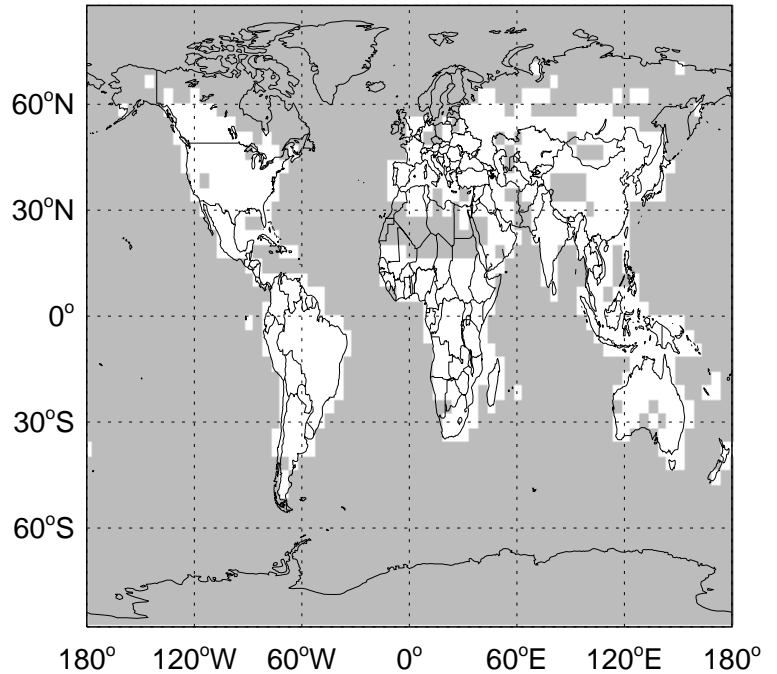
v11-02a / v11-01k-Run0

Ratio: SO2 biomass emissions for Oct



v11-02a / v11-01-public-Run0

Ratio: SO2 biomass emissions for Oct

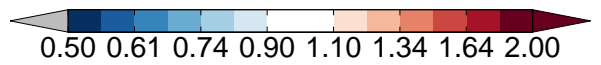
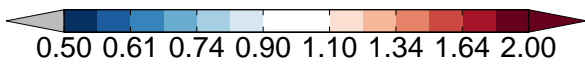
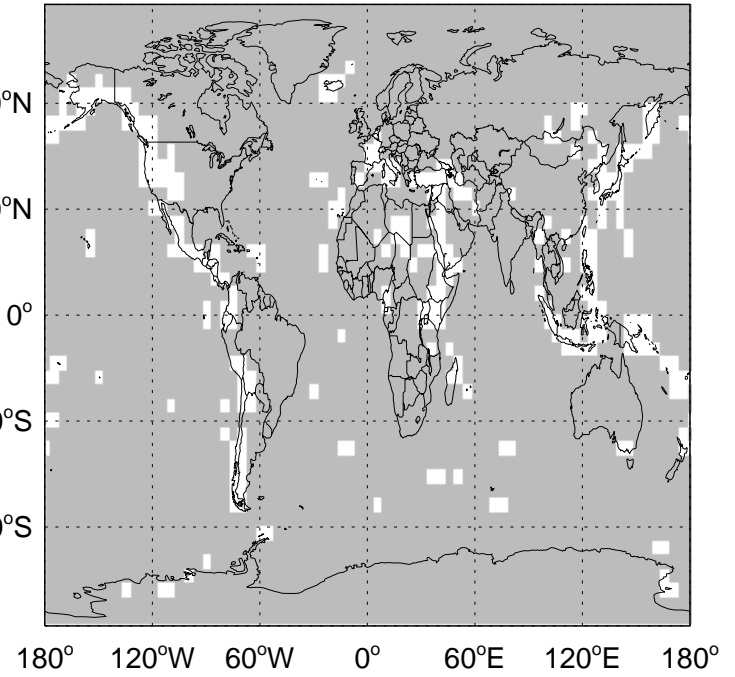
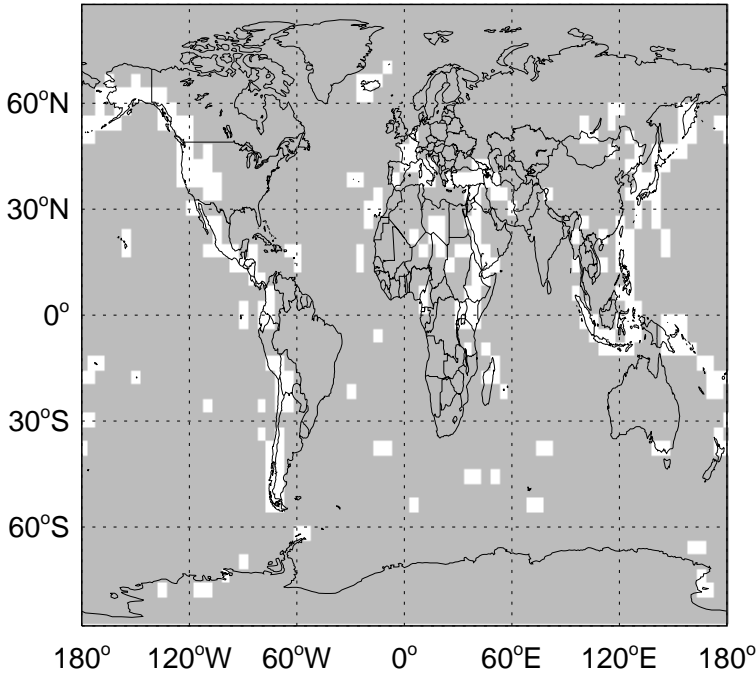


GEOS-Chem Emission Ratio Maps

v11-02a / v11-01k-Run0

v11-02a / v11-01-public-Run0

Ratio: SO2 column nonerup volc emissions for Oct

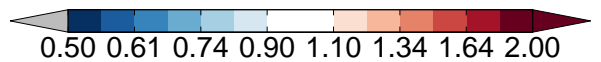
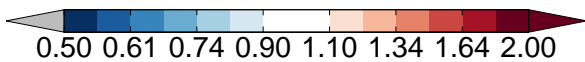
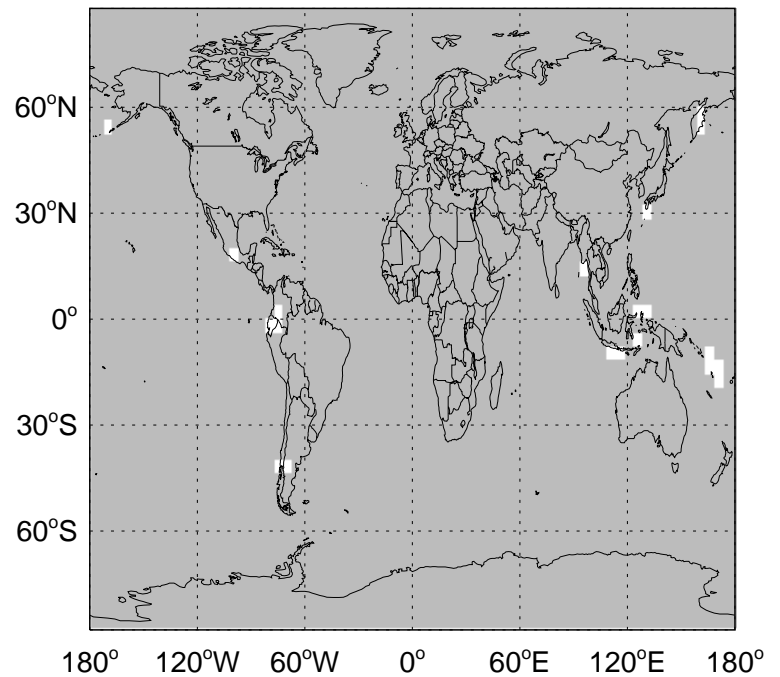
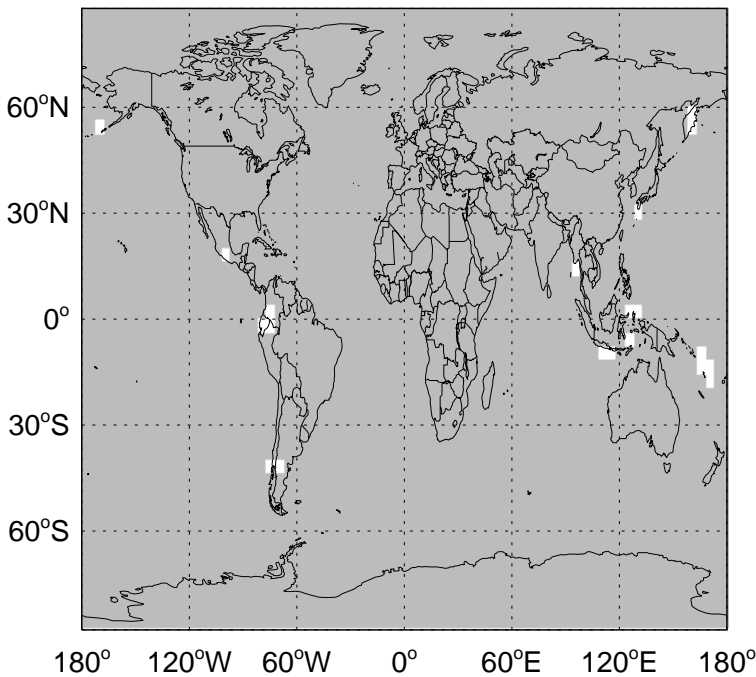


v11-02a / v11-01k-Run0

v11-02a / v11-01-public-Run0

Ratio: SO2 column erup volc emissions for Oct


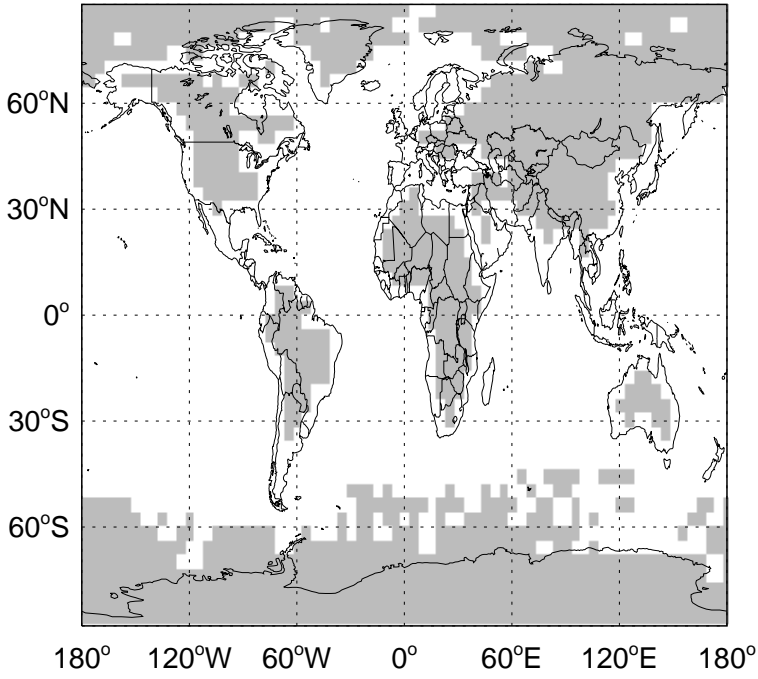
Ratio: SO2 column erup volc emissions for Oct



GEOS-Chem Emission Ratio Maps

v11-02a / v11-01k-Run0

Ratio: SO2 ship emissions for Oct



v11-02a / v11-01-public-Run0

Ratio: SO2 ship emissions for Oct

