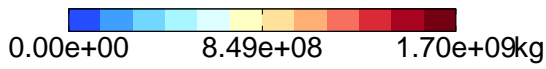
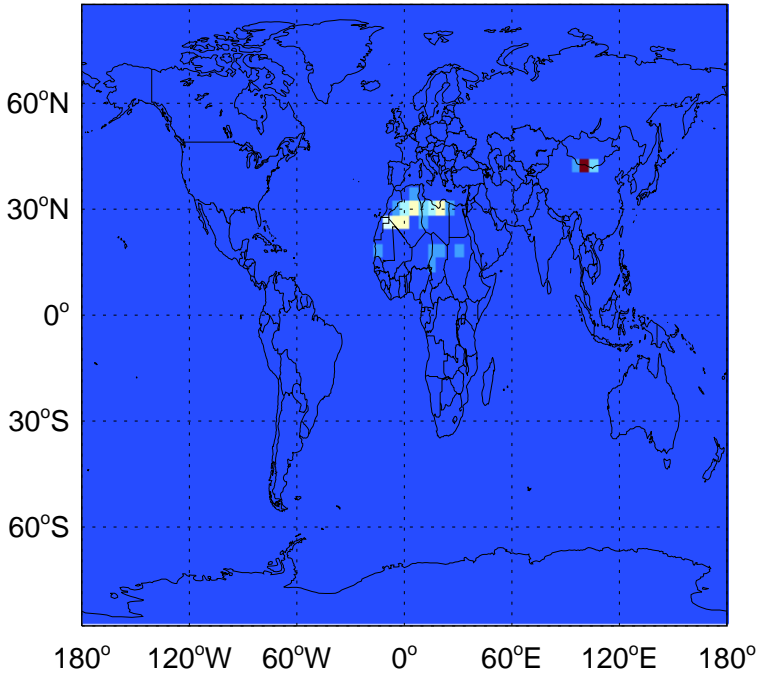


GEOS-Chem Emission Maps

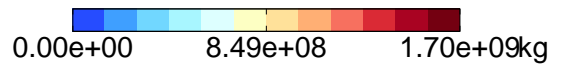
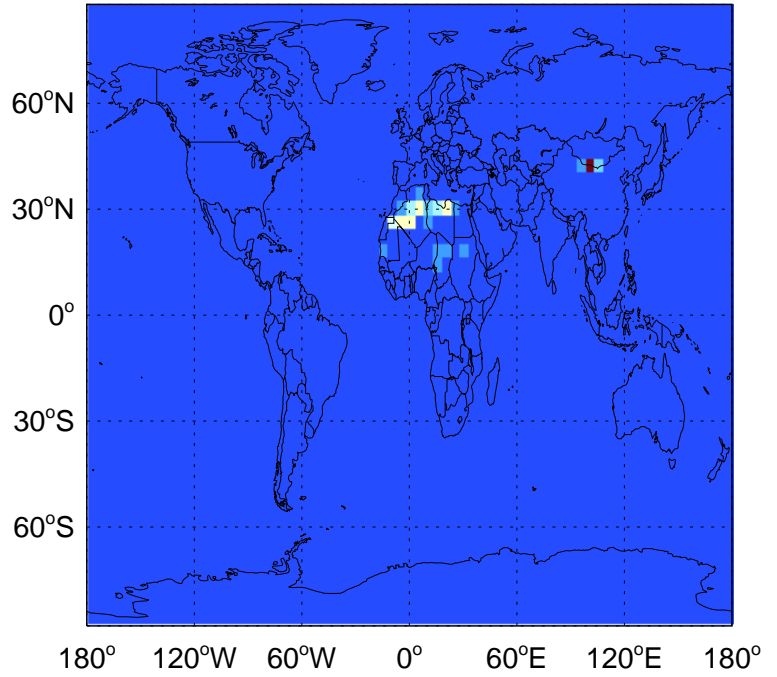
v11-01k-Run0

DST1 emissions for Apr



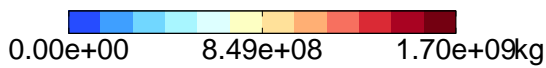
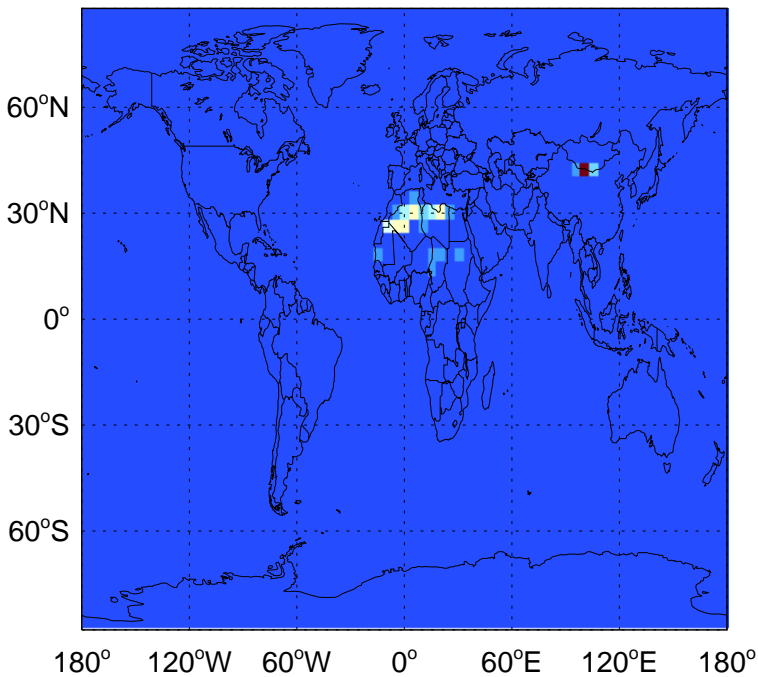
v11-01-public-Run0

DST1 emissions for Apr



v11-02a

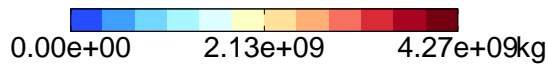
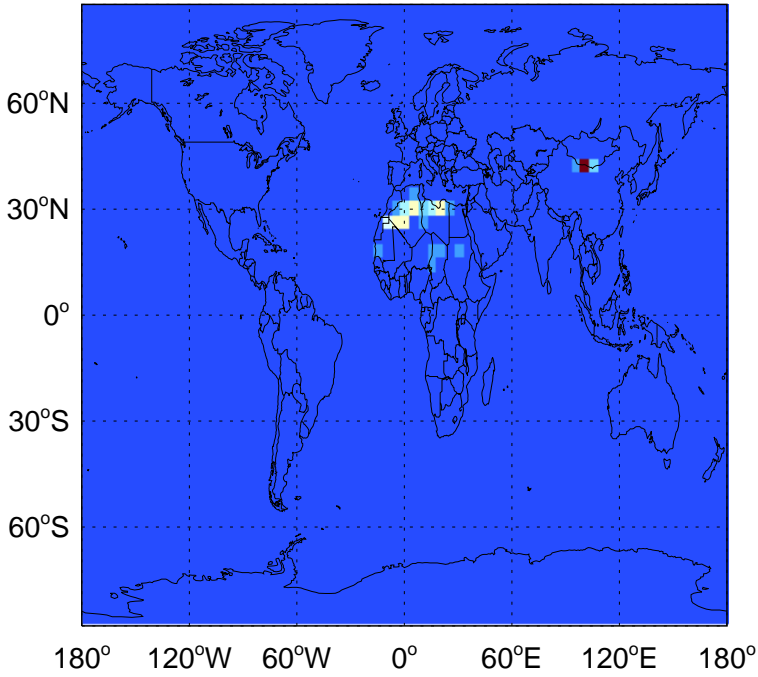
DST1 emissions for Apr



GEOS-Chem Emission Maps

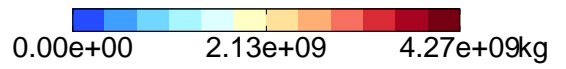
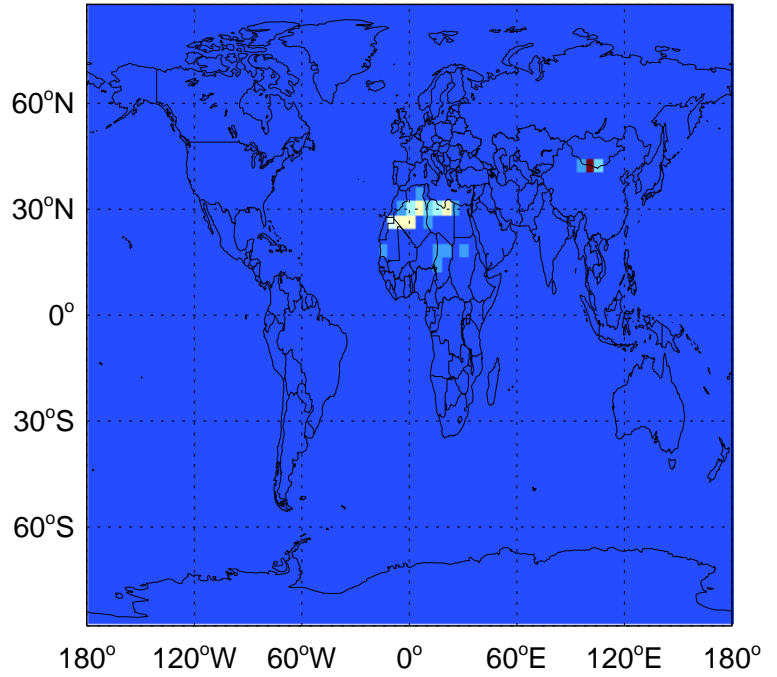
v11-01k-Run0

DST2 emissions for Apr



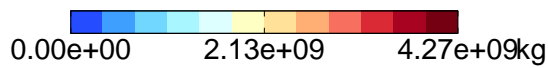
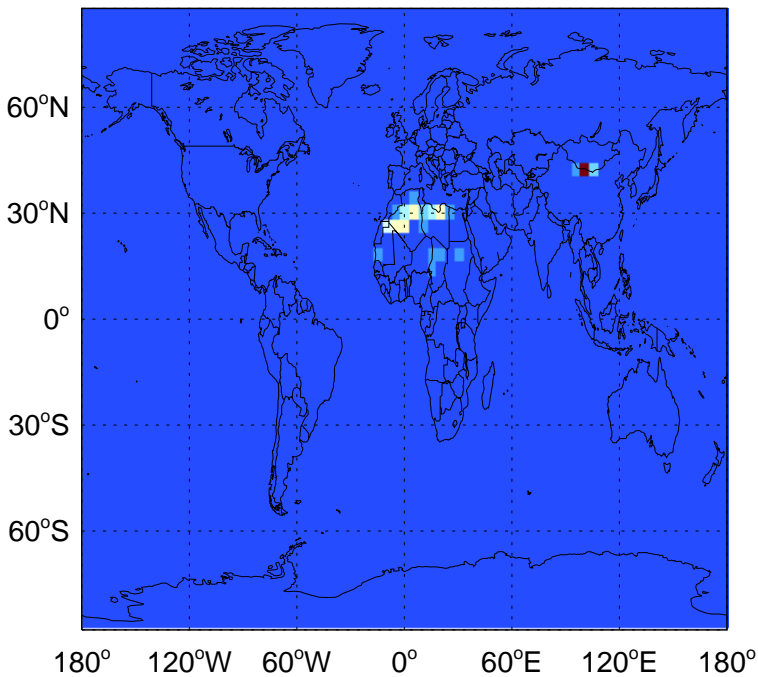
v11-01-public-Run0

DST2 emissions for Apr



v11-02a

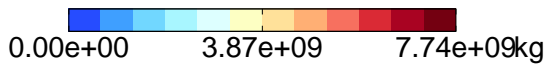
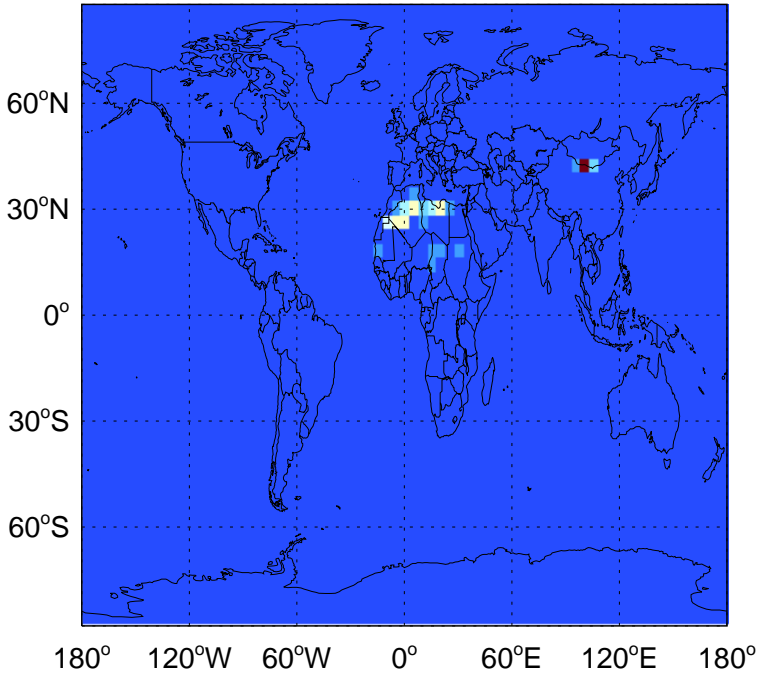
DST2 emissions for Apr



GEOS-Chem Emission Maps

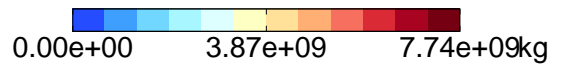
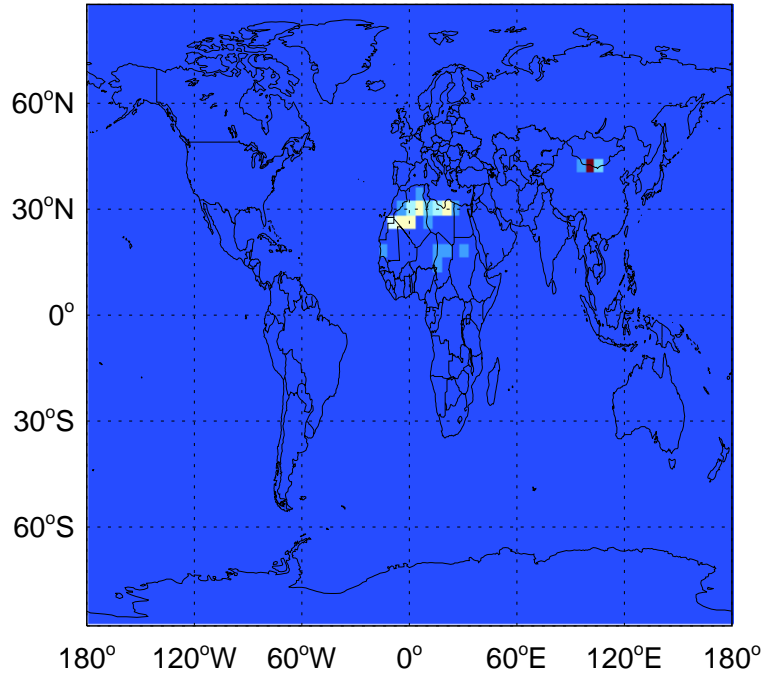
v11-01k-Run0

DST3 emissions for Apr



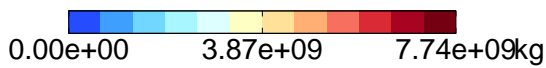
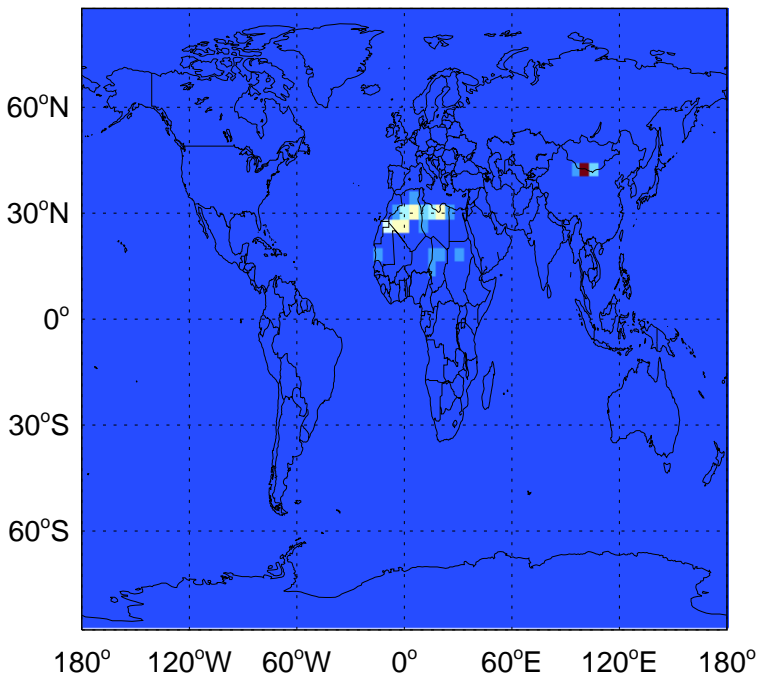
v11-01-public-Run0

DST3 emissions for Apr



v11-02a

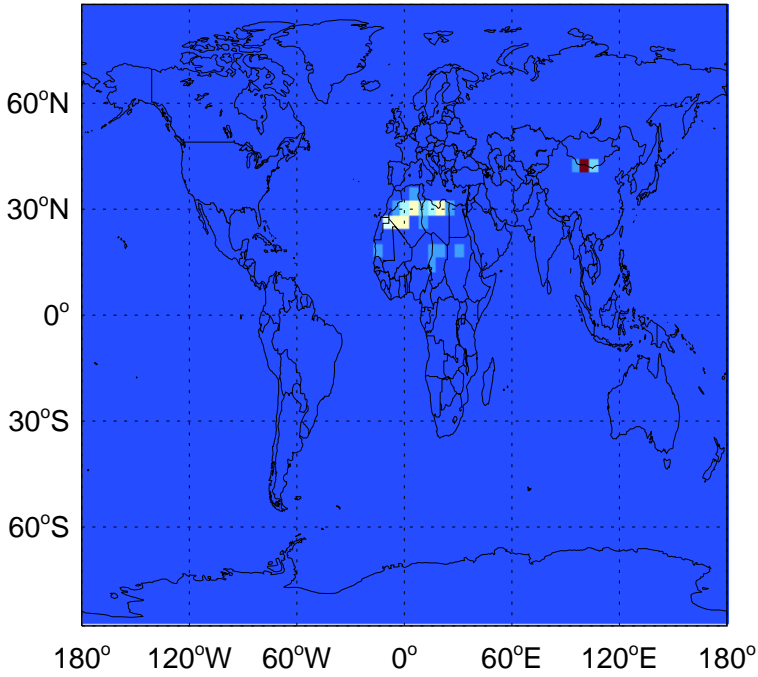
DST3 emissions for Apr



GEOS-Chem Emission Maps

v11-01k-Run0

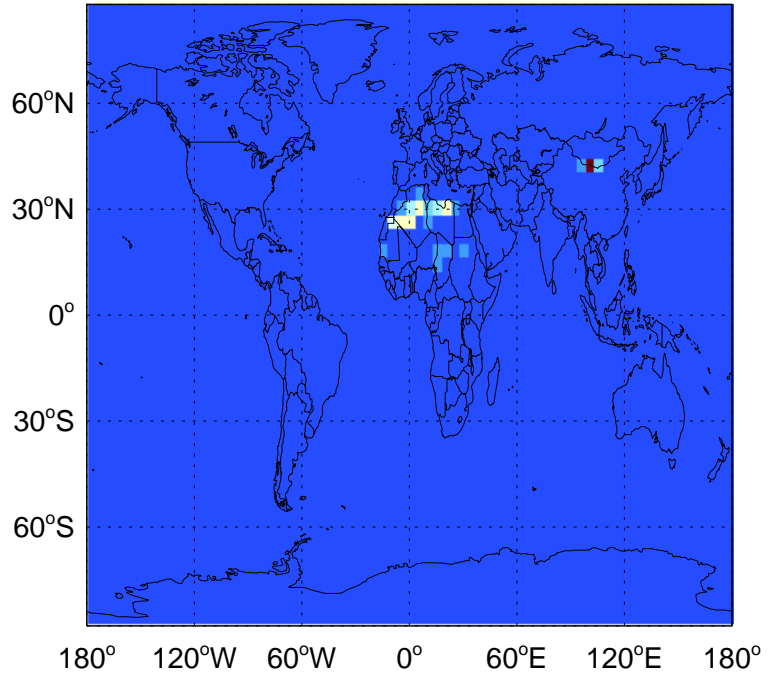
DST4 emissions for Apr



0.00e+00 4.23e+09 8.47e+09kg

v11-01-public-Run0

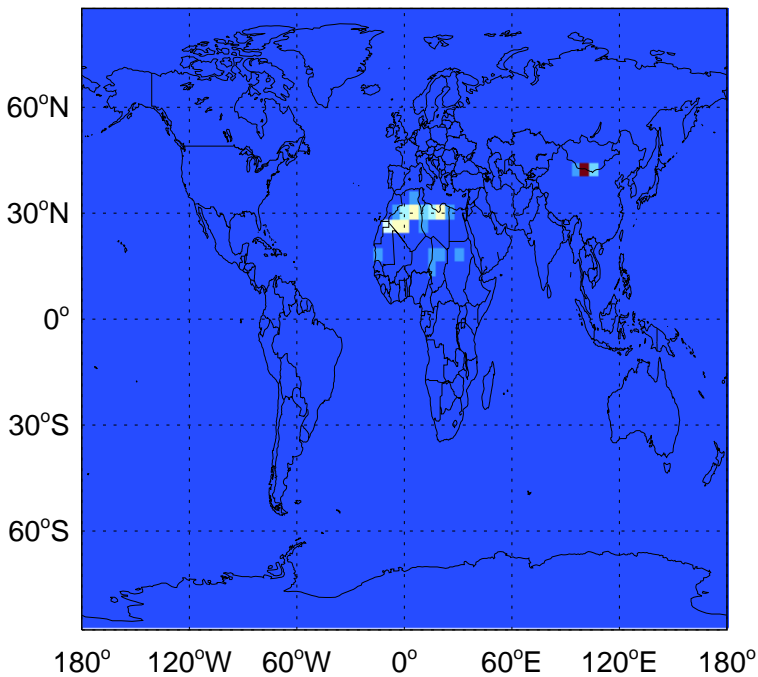
DST4 emissions for Apr



0.00e+00 4.23e+09 8.47e+09kg

v11-02a

DST4 emissions for Apr



0.00e+00 4.23e+09 8.47e+09kg