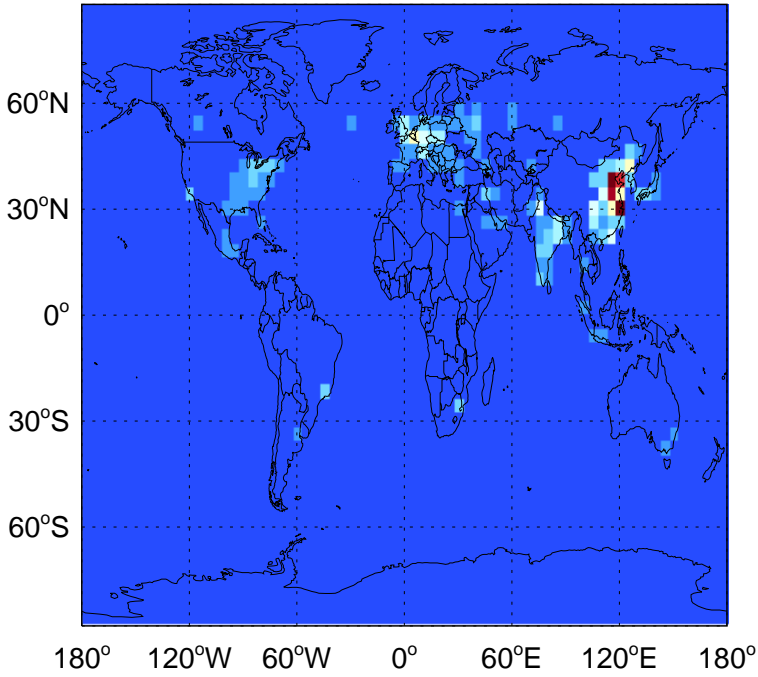


GEOS-Chem Emission Maps

v11-01k-Run0

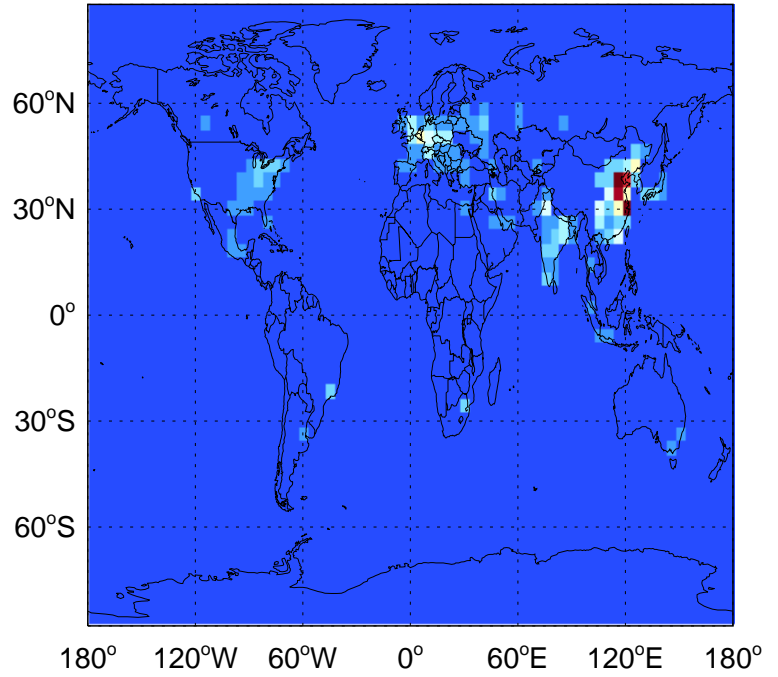
NO column anth+biof emissions for Apr



0.00e+00 2.18e+13 4.35e+13 molec/cm2/s

v11-01-public-Run0

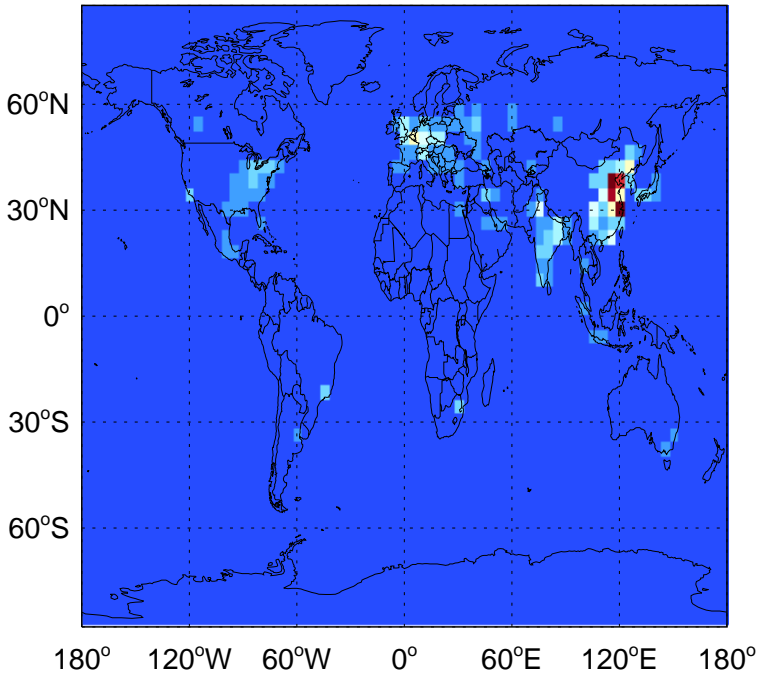
NO column anth+biof emissions for Apr



0.00e+00 2.18e+13 4.35e+13 molec/cm2/s

v11-02a

NO column anth+biof emissions for Apr

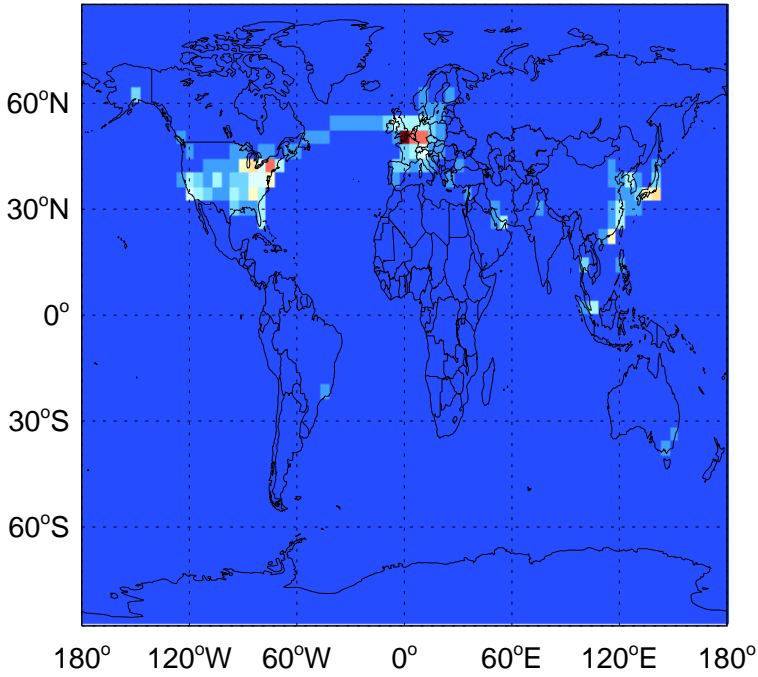


0.00e+00 3.02e+11 6.05e+11 molec/cm2/s

GEOS-Chem Emission Maps

v11-01k-Run0

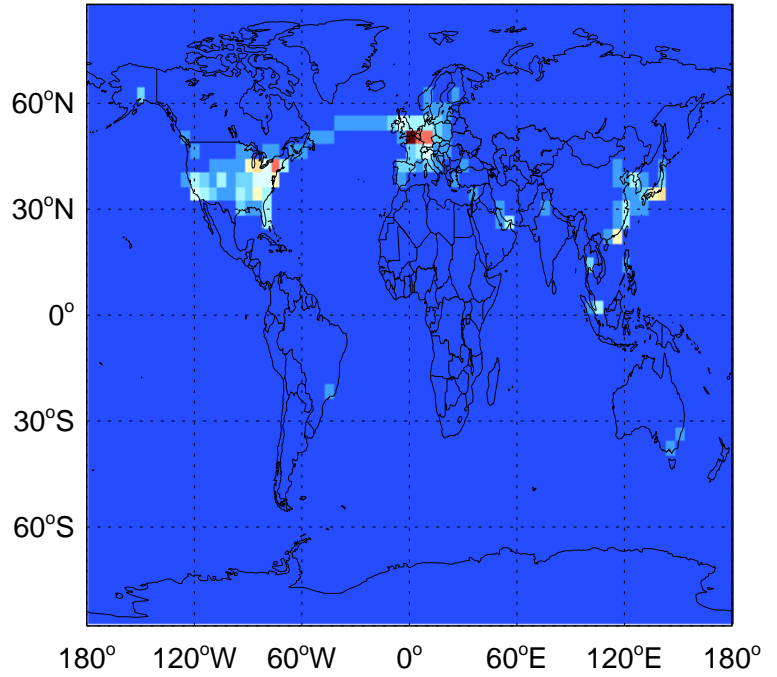
NO column aircraft emissions for Apr



0.00e+00 6.47e+09 1.29e+10 molec/cm2/s

v11-01-public-Run0

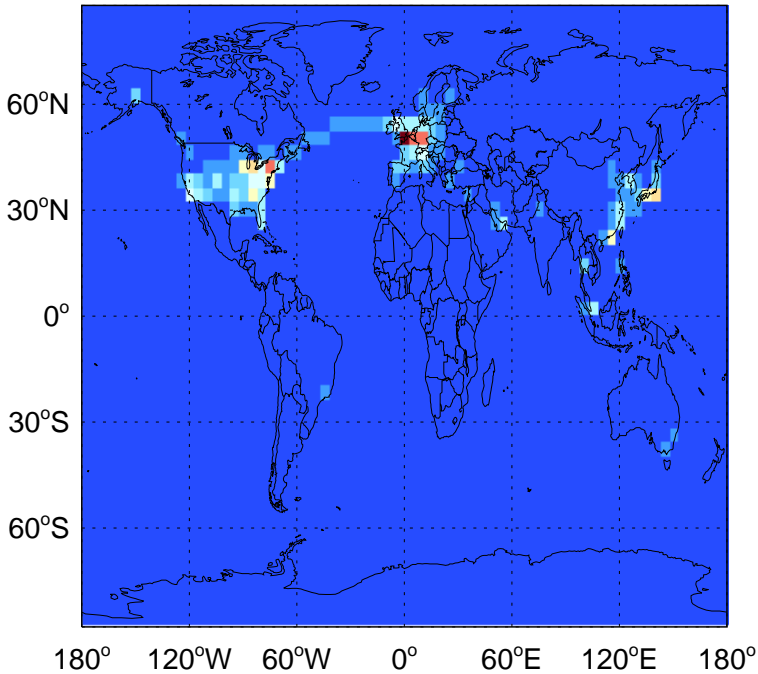
NO column aircraft emissions for Apr



0.00e+00 6.47e+09 1.29e+10 molec/cm2/s

v11-02a

NO column aircraft emissions for Apr

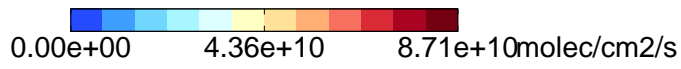
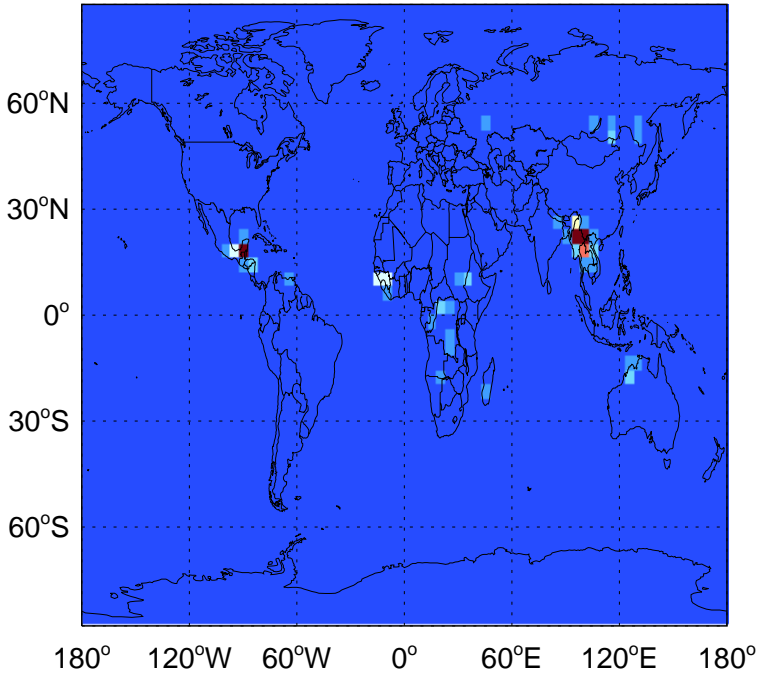


0.00e+00 6.47e+09 1.29e+10 molec/cm2/s

GEOS-Chem Emission Maps

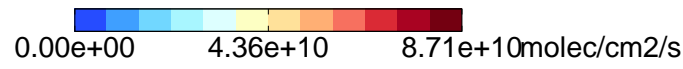
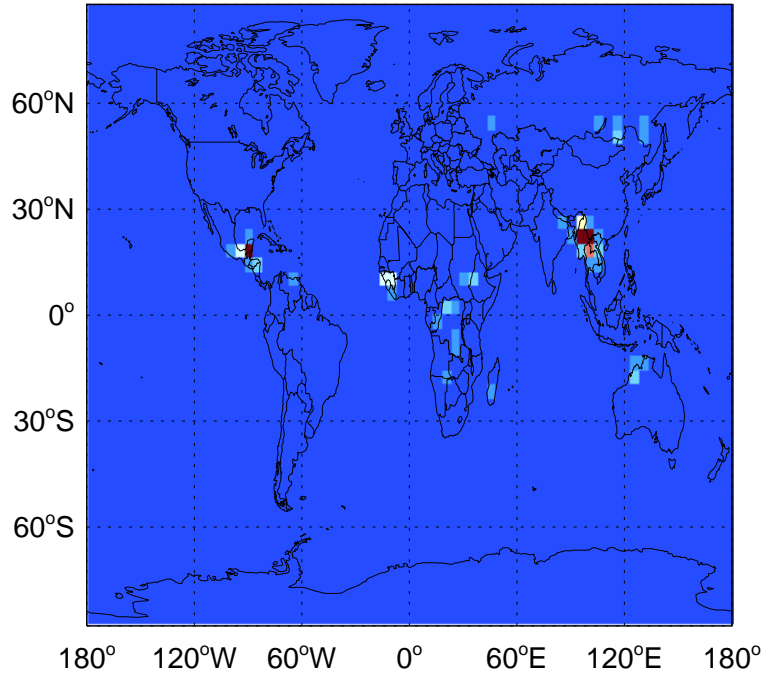
v11-01k-Run0

NO biomass emissions for Apr



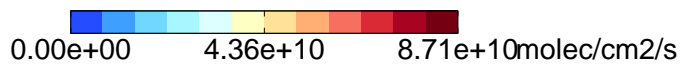
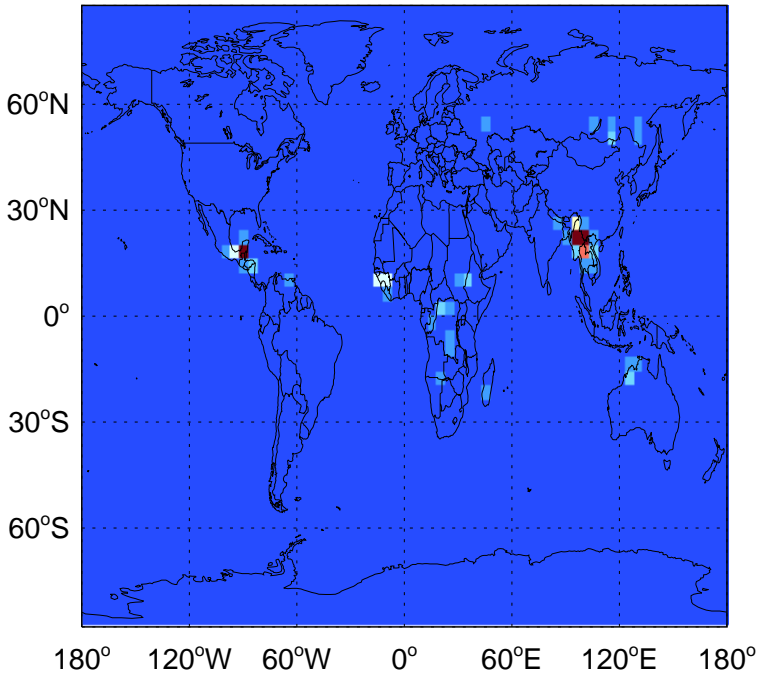
v11-01-public-Run0

NO biomass emissions for Apr



v11-02a

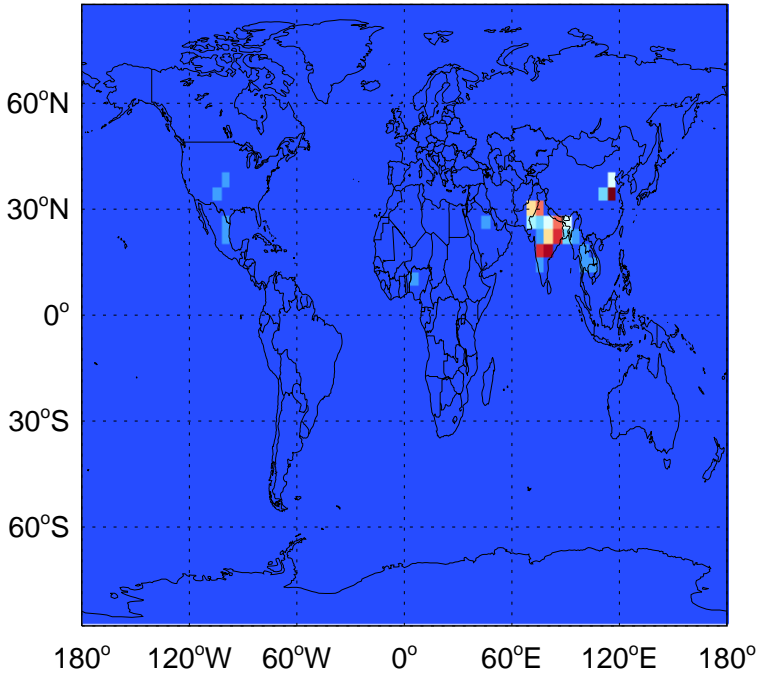
NO biomass emissions for Apr



GEOS-Chem Emission Maps

v11-01k-Run0

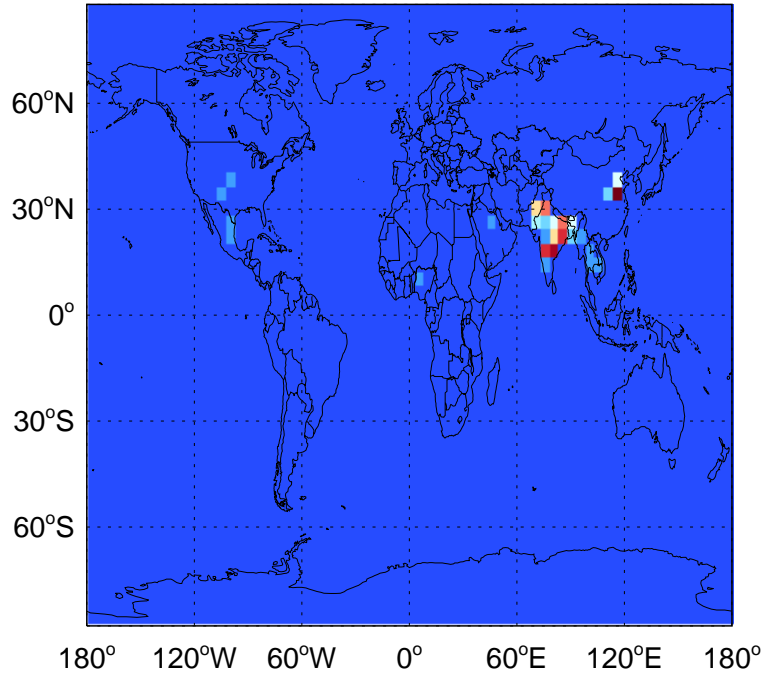
NO fertilizer emissions for Apr



0.00e+00 2.72e+10 5.44e+10 molec/cm2/s

v11-01-public-Run0

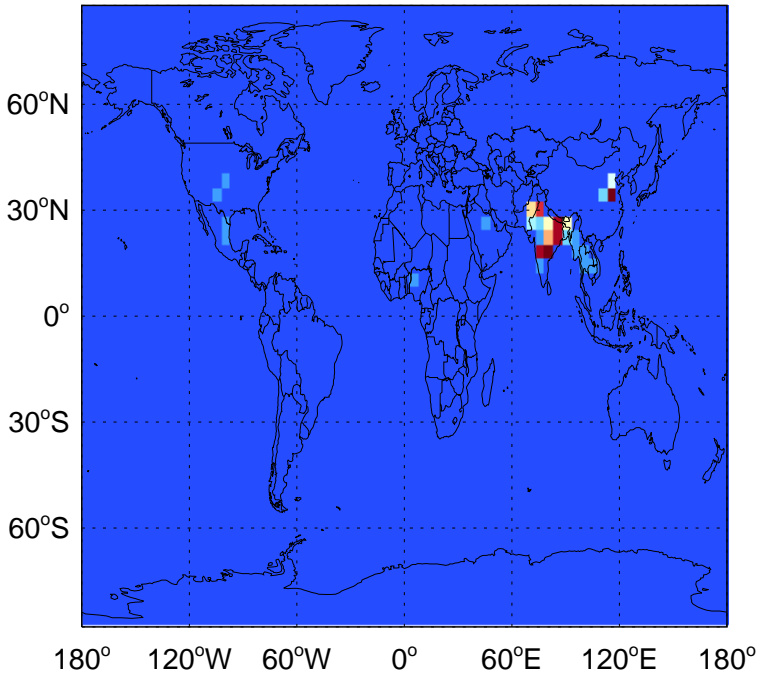
NO fertilizer emissions for Apr



0.00e+00 2.72e+10 5.44e+10 molec/cm2/s

v11-02a

NO fertilizer emissions for Apr

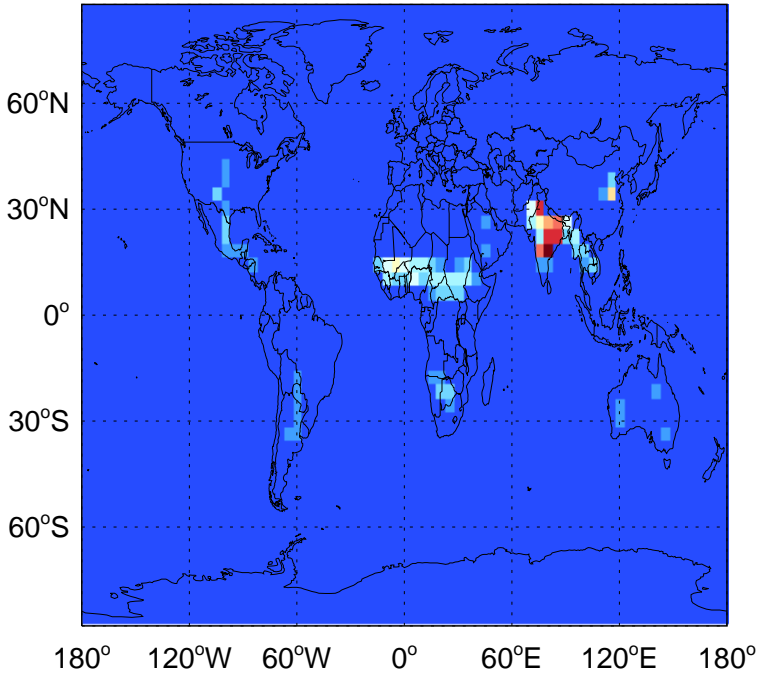


0.00e+00 2.89e+10 5.79e+10 molec/cm2/s

GEOS-Chem Emission Maps

v11-01k-Run0

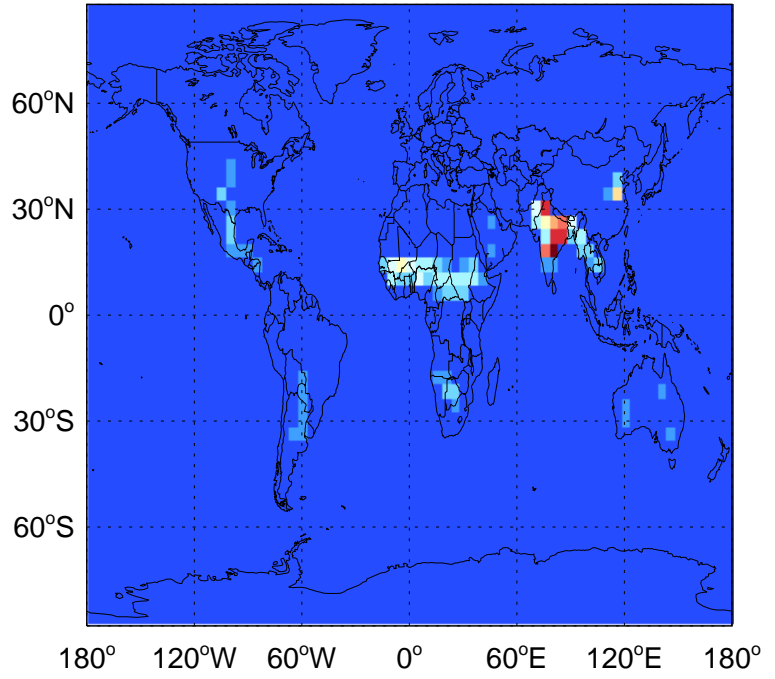
NO soil emissions for Apr



0.00e+00 6.77e+10 1.35e+11 molec/cm2/s

v11-01-public-Run0

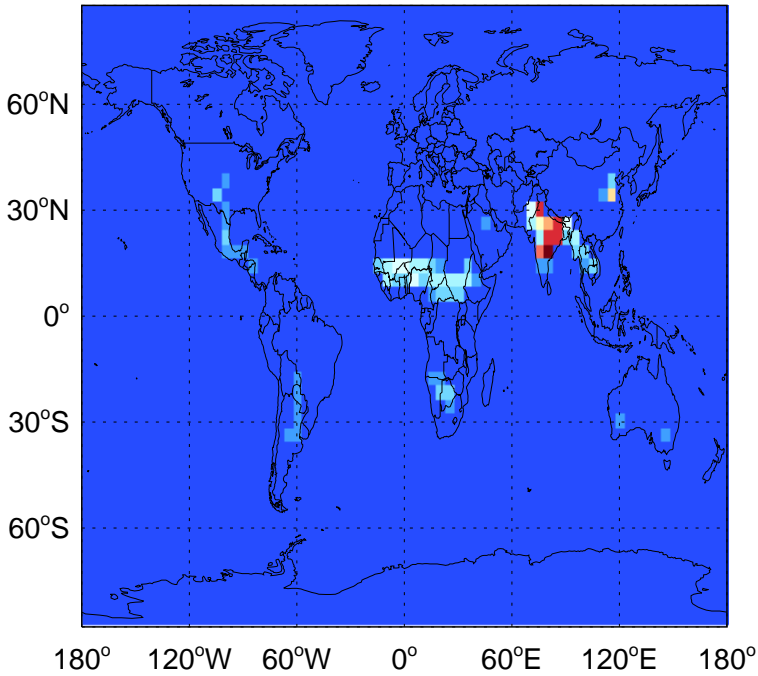
NO soil emissions for Apr



0.00e+00 6.77e+10 1.35e+11 molec/cm2/s

v11-02a

NO soil emissions for Apr

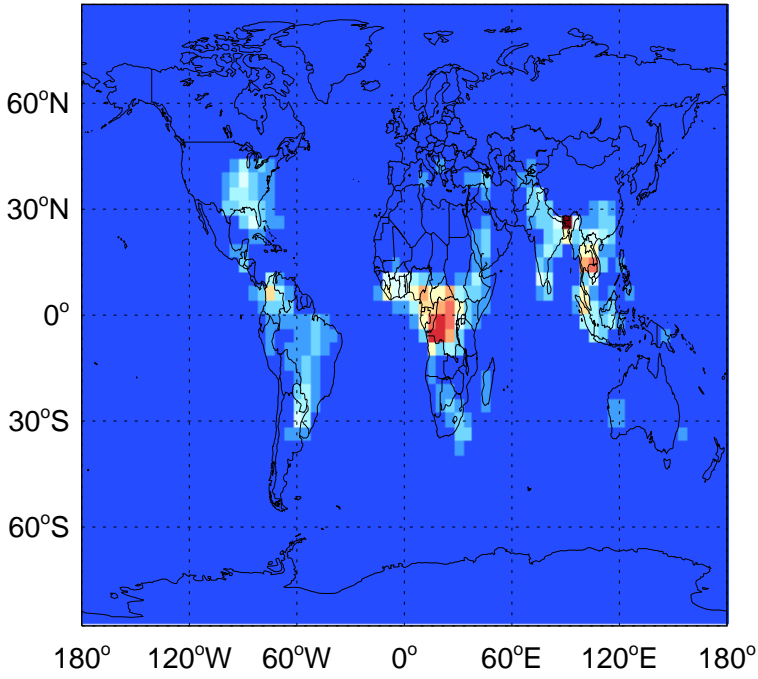


0.00e+00 7.23e+10 1.45e+11 molec/cm2/s

GEOS-Chem Emission Maps

v11-01k-Run0

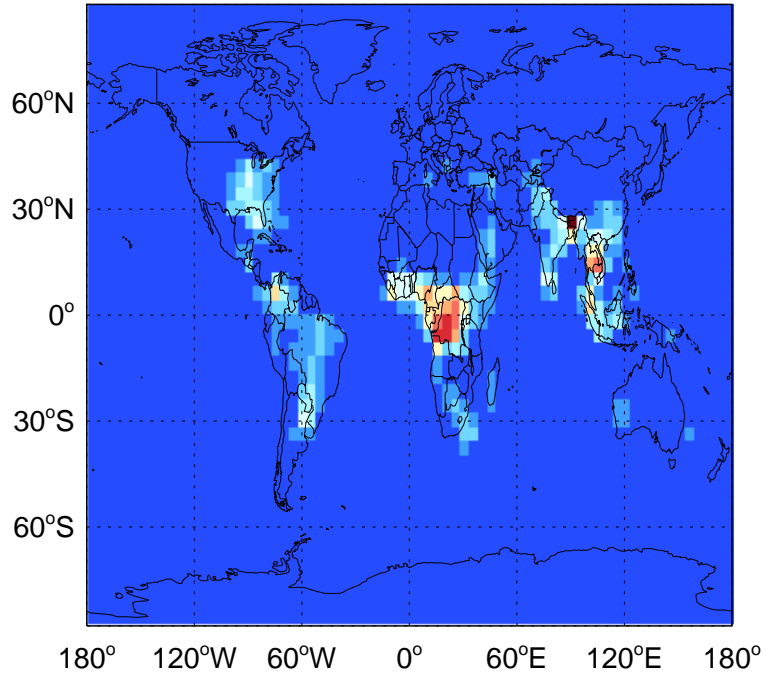
NO column lightning emissions for Apr



0.00e+00 2.03e+10 4.07e+10molec/cm2/s

v11-01-public-Run0

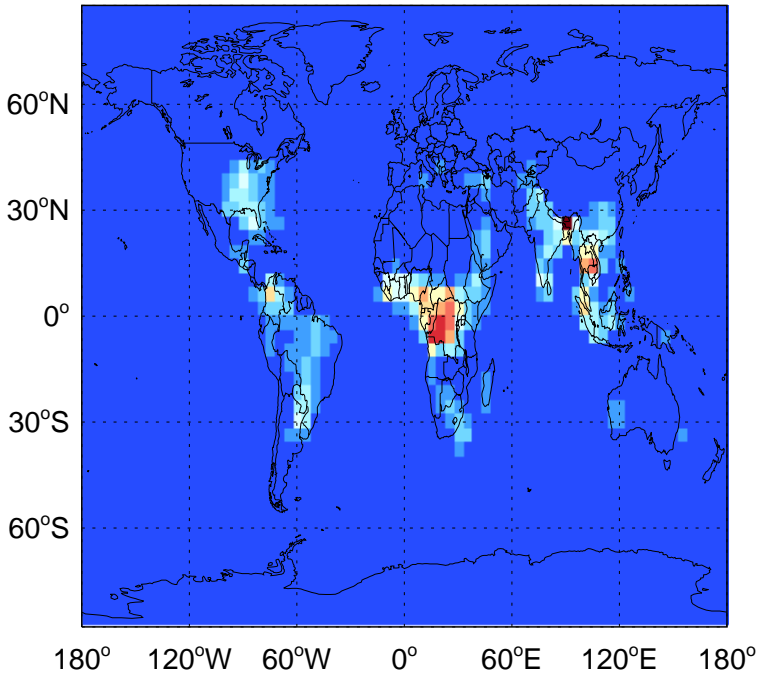
NO column lightning emissions for Apr



0.00e+00 2.03e+10 4.07e+10molec/cm2/s

v11-02a

NO column lightning emissions for Apr



0.00e+00 2.03e+10 4.07e+10molec/cm2/s