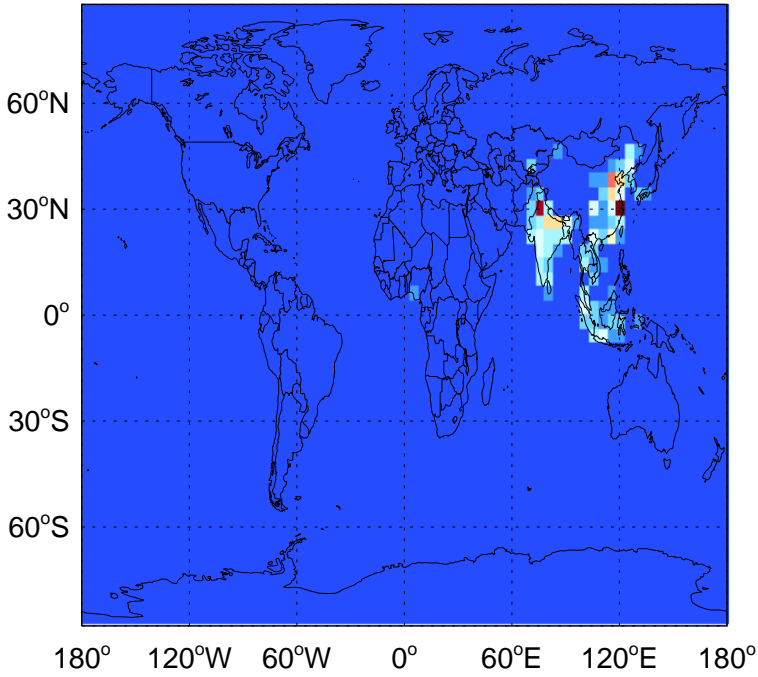


# GEOS-Chem Emission Maps

v11-01k-Run0

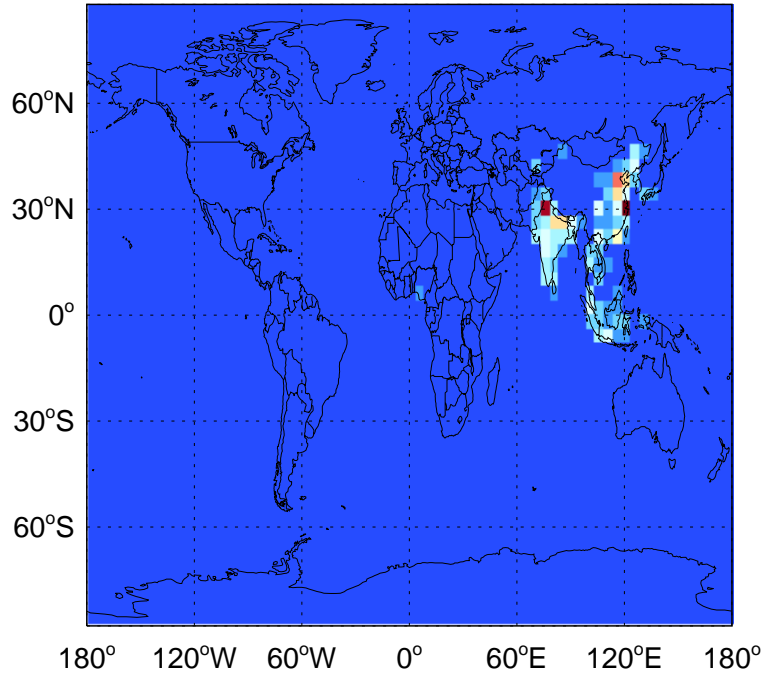
PRPE column anth+biof emissions for Apr



0.00e+00 5.30e+12 1.06e+13 atoms C/cm2/s

v11-01-public-Run0

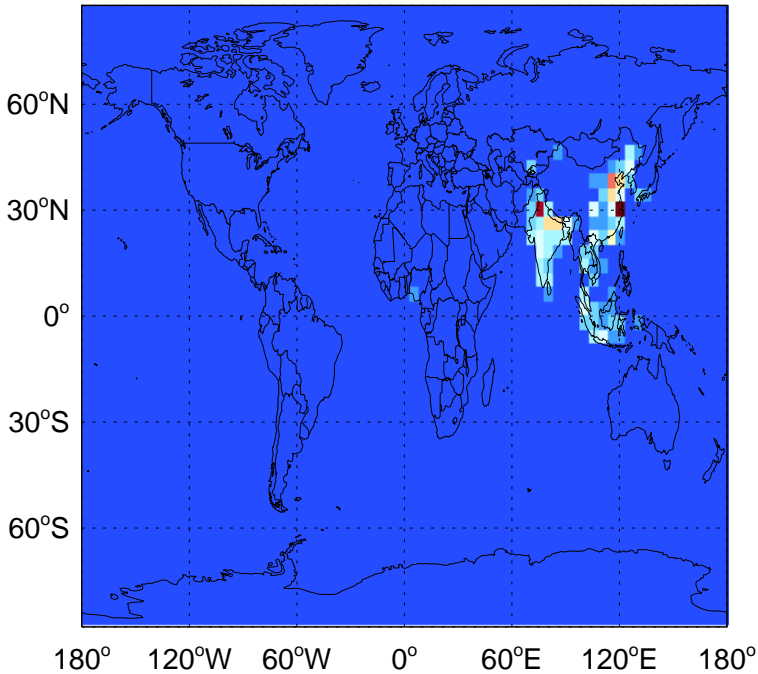
PRPE column anth+biof emissions for Apr



0.00e+00 5.30e+12 1.06e+13 atoms C/cm2/s

v11-02a

PRPE column anth+biof emissions for Apr

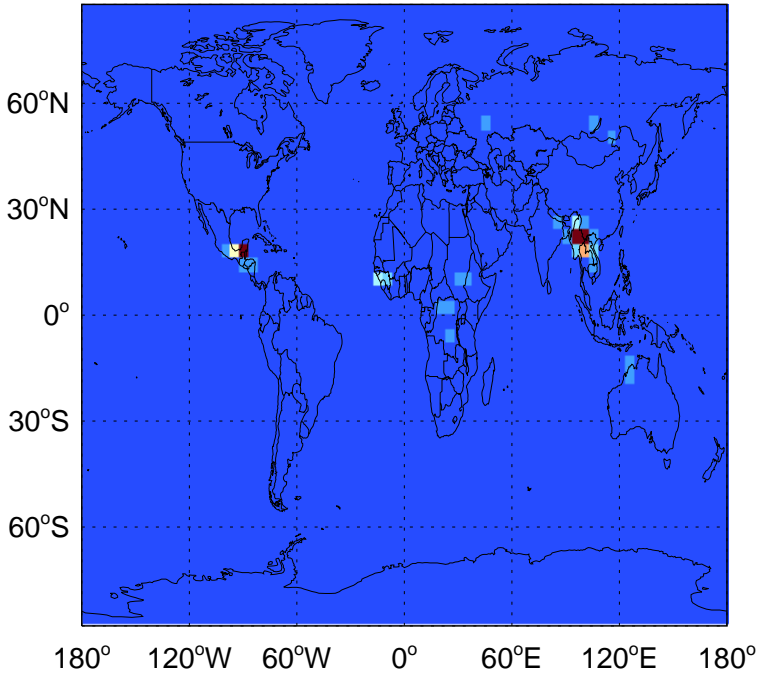


0.00e+00 7.36e+10 1.47e+11 atoms C/cm2/s

# GEOS-Chem Emission Maps

v11-01k-Run0

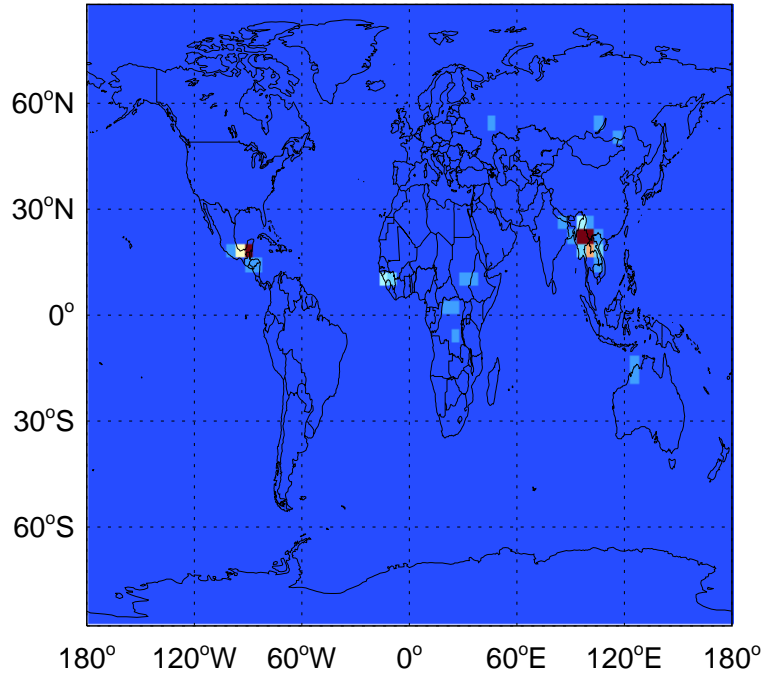
PRPE biomass emissions for Apr



0.00e+00 2.45e+10 4.89e+10atoms C/cm2/s

v11-01-public-Run0

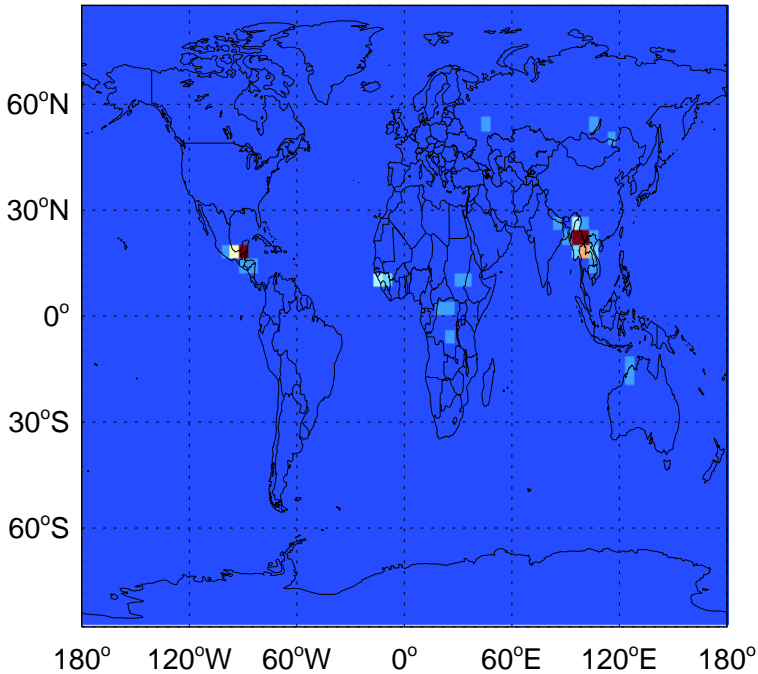
PRPE biomass emissions for Apr



0.00e+00 2.45e+10 4.89e+10atoms C/cm2/s

v11-02a

PRPE biomass emissions for Apr

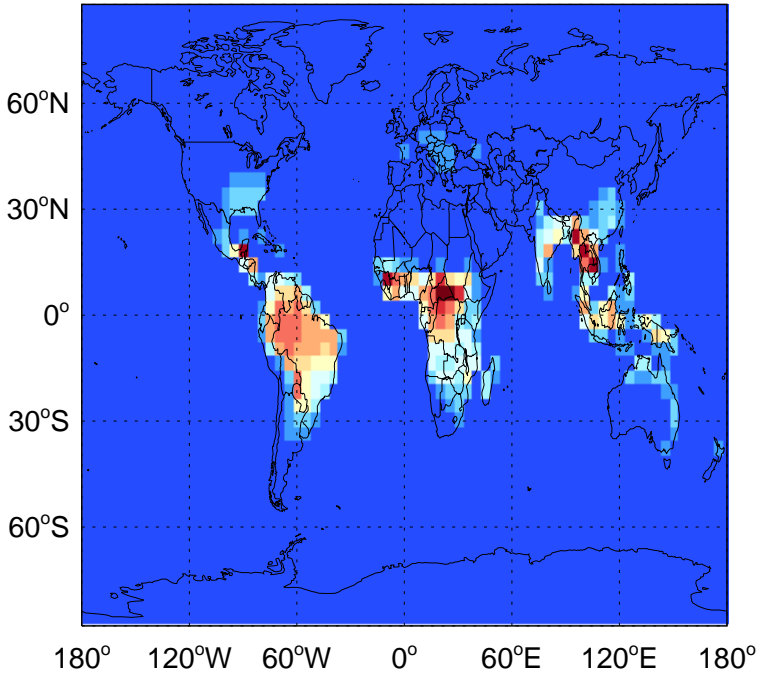


0.00e+00 2.45e+10 4.89e+10atoms C/cm2/s

# GEOS-Chem Emission Maps

v11-01k-Run0

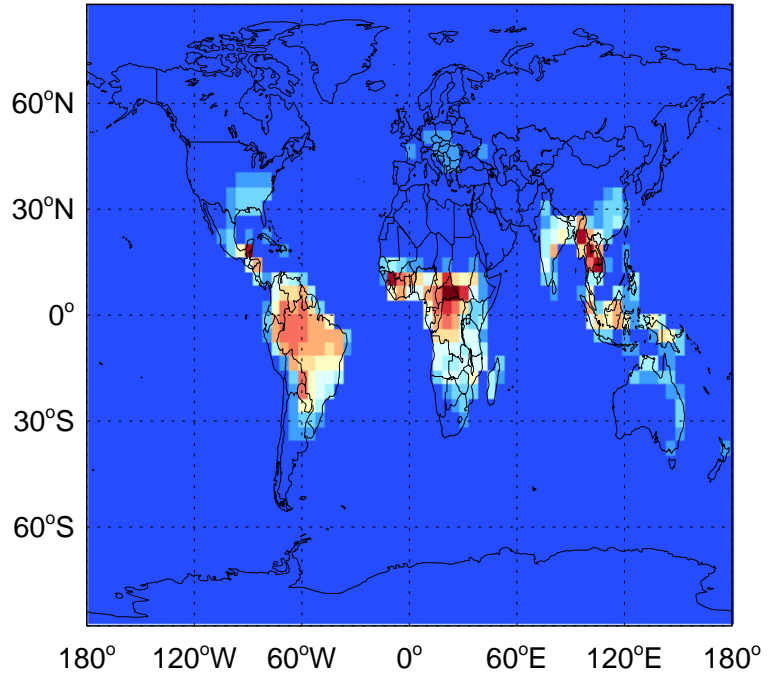
PRPE biogenic emissions for Apr



0.00e+00 4.72e+10 9.43e+10atoms C/cm2/s

v11-01-public-Run0

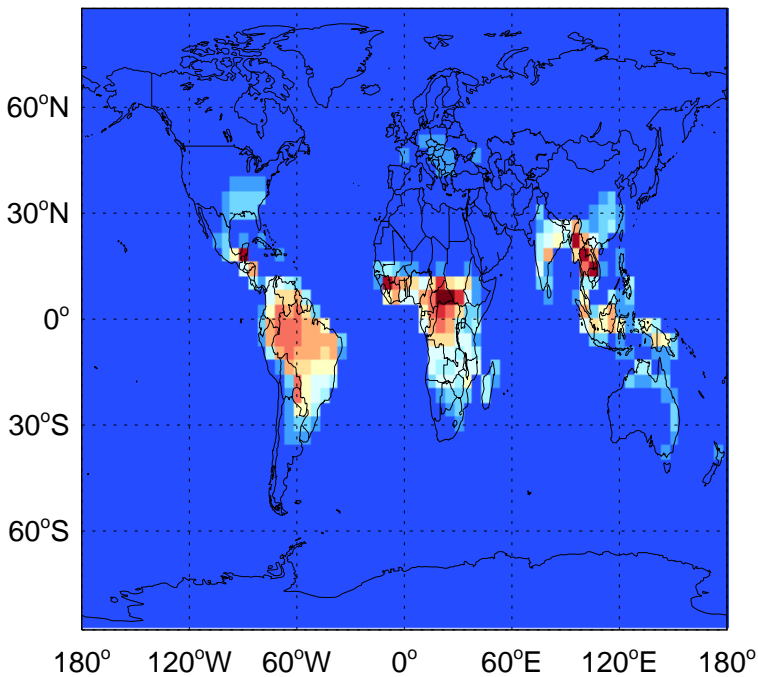
PRPE biogenic emissions for Apr



0.00e+00 4.72e+10 9.43e+10atoms C/cm2/s

v11-02a

PRPE biogenic emissions for Apr



0.00e+00 4.72e+10 9.43e+10atoms C/cm2/s