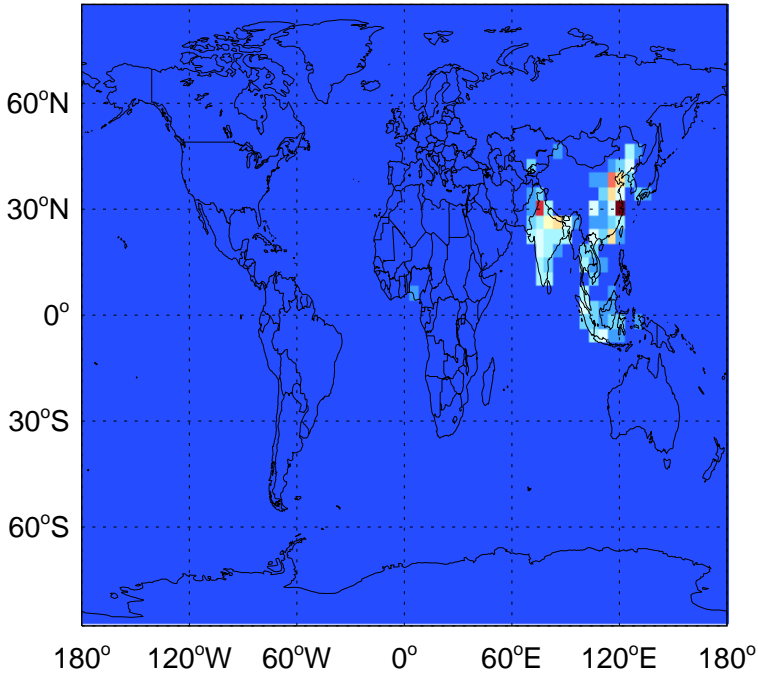


GEOS-Chem Emission Maps

v11-01k-Run0

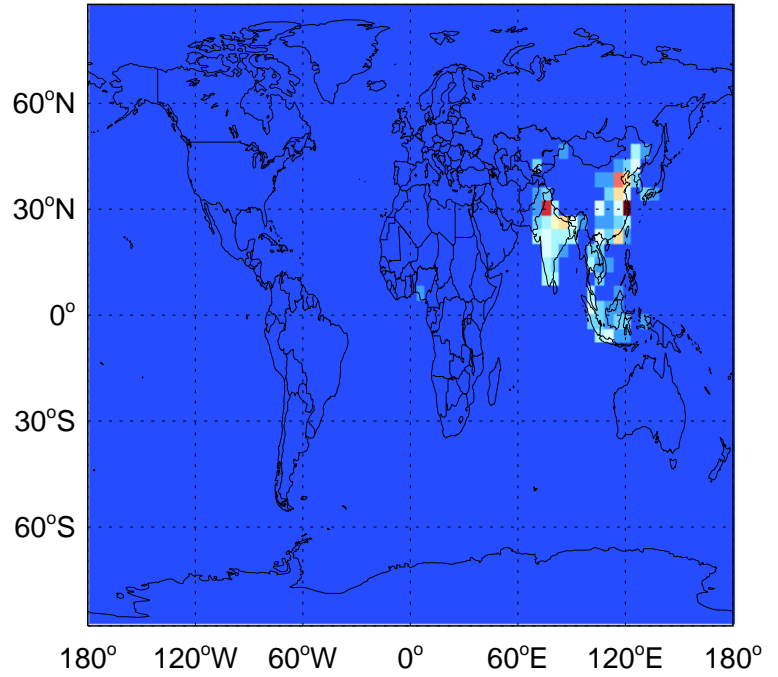
PRPE column anth+biof emissions for Oct



0.00e+00 5.42e+12 1.08e+13atoms C/cm2/s

v11-01-public-Run0

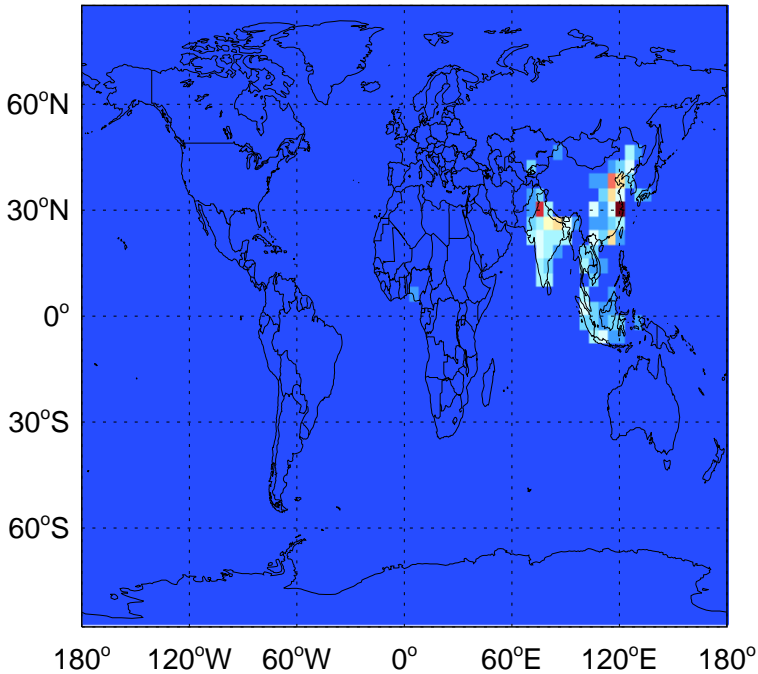
PRPE column anth+biof emissions for Oct



0.00e+00 5.42e+12 1.08e+13atoms C/cm2/s

v11-02a

PRPE column anth+biof emissions for Oct

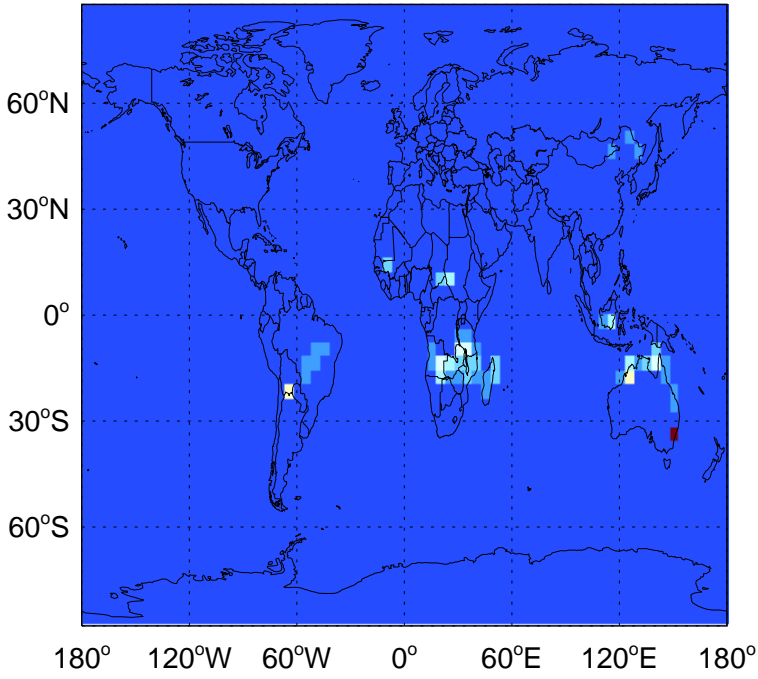


0.00e+00 7.53e+10 1.51e+11atoms C/cm2/s

GEOS-Chem Emission Maps

v11-01k-Run0

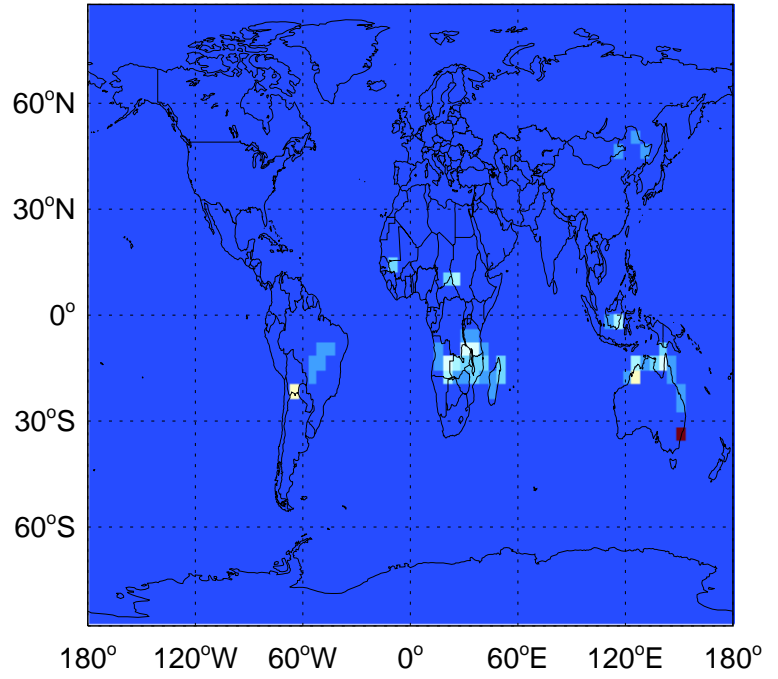
PRPE biomass emissions for Oct



0.00e+00 1.72e+10 3.44e+10 atoms C/cm2/s

v11-01-public-Run0

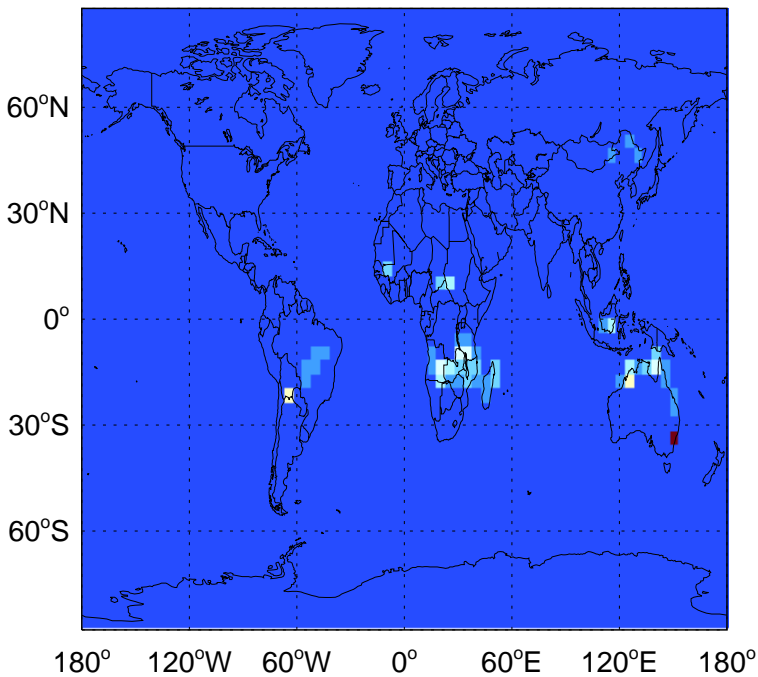
PRPE biomass emissions for Oct



0.00e+00 1.72e+10 3.44e+10 atoms C/cm2/s

v11-02a

PRPE biomass emissions for Oct

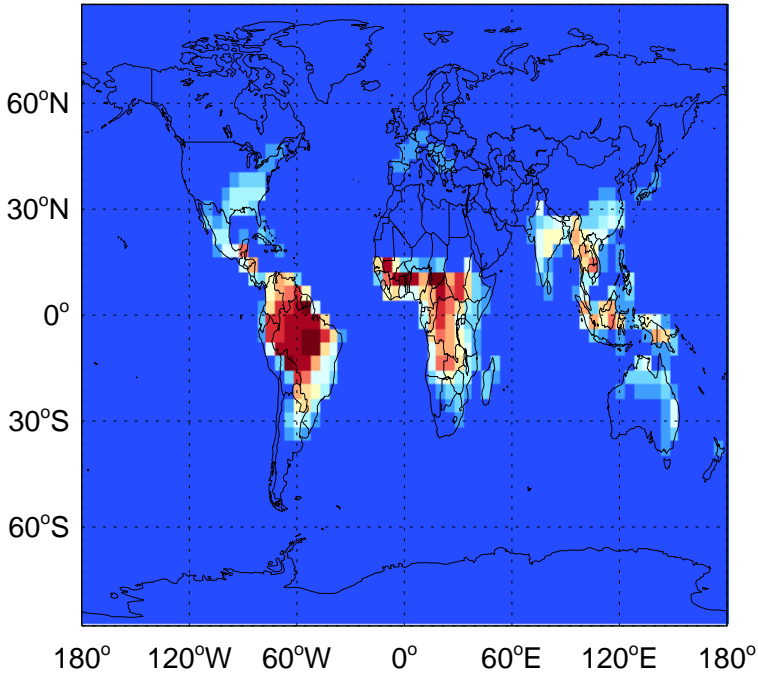


0.00e+00 1.72e+10 3.44e+10 atoms C/cm2/s

GEOS-Chem Emission Maps

v11-01k-Run0

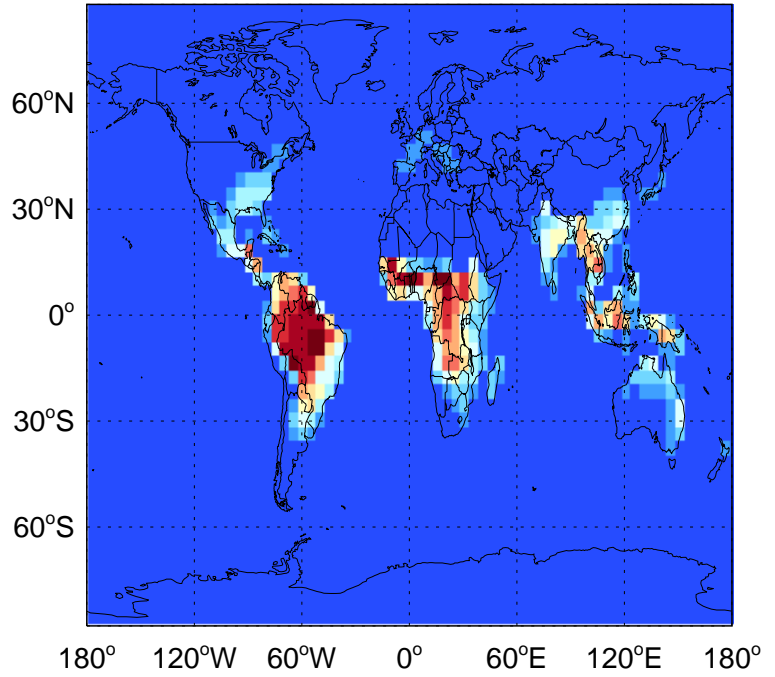
PRPE biogenic emissions for Oct



0.00e+00 4.02e+10 8.05e+10atoms C/cm2/s

v11-01-public-Run0

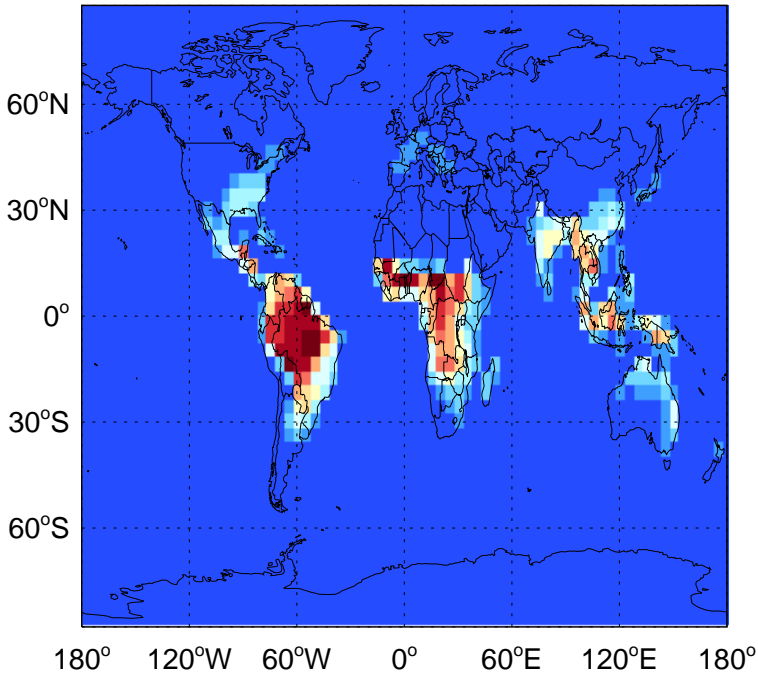
PRPE biogenic emissions for Oct



0.00e+00 4.02e+10 8.05e+10atoms C/cm2/s

v11-02a

PRPE biogenic emissions for Oct



0.00e+00 4.02e+10 8.05e+10atoms C/cm2/s