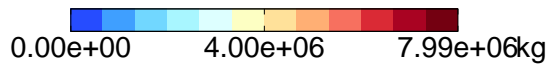
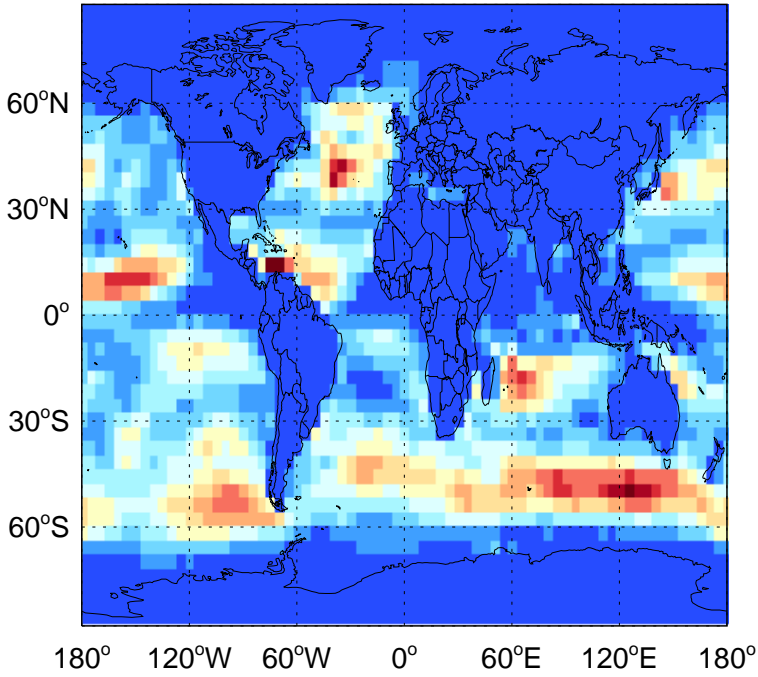


GEOS-Chem Emission Maps

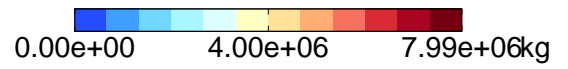
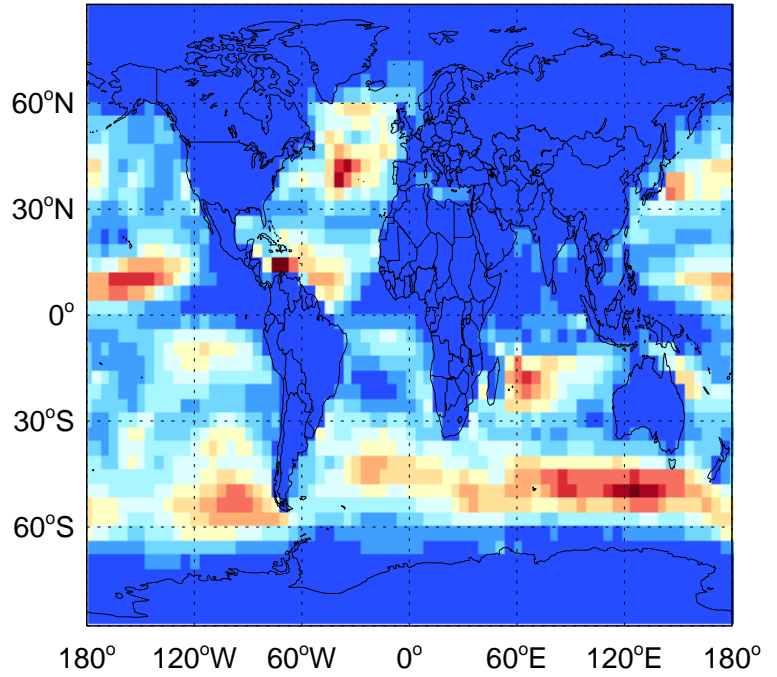
v11-01k-Run0

Accum-mode sea salt emissions for Apr



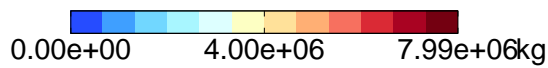
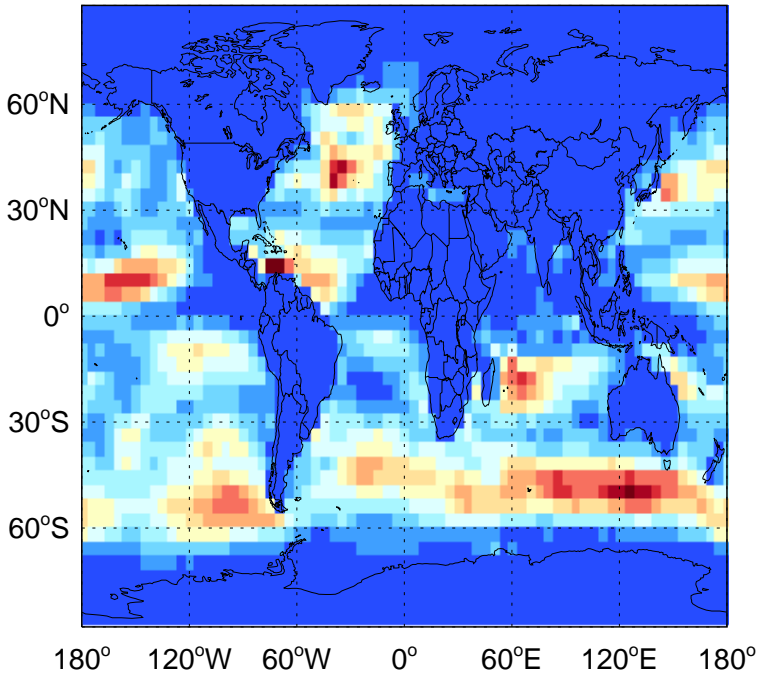
v11-01-public-Run0

Accum-mode sea salt emissions for Apr



v11-02a

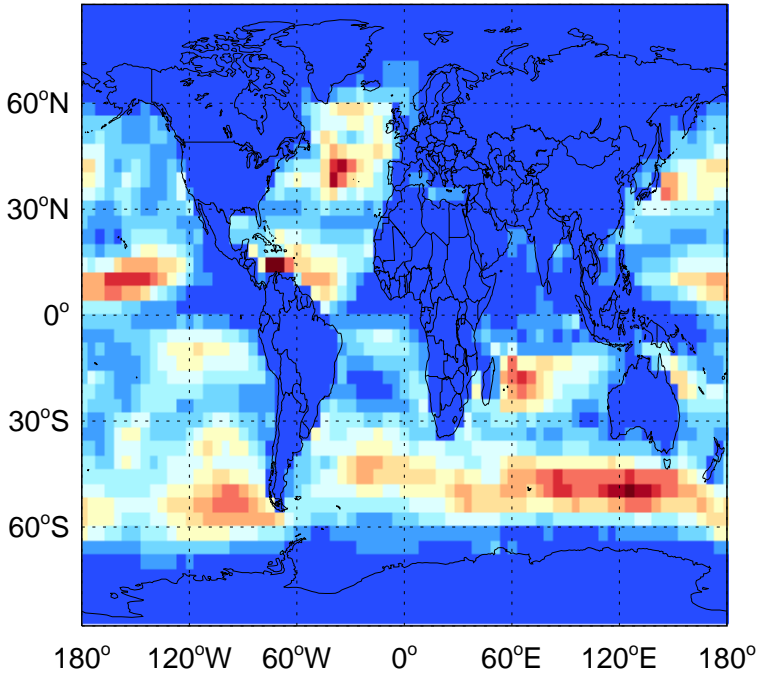
Accum-mode sea salt emissions for Apr



GEOS-Chem Emission Maps

v11-01k-Run0

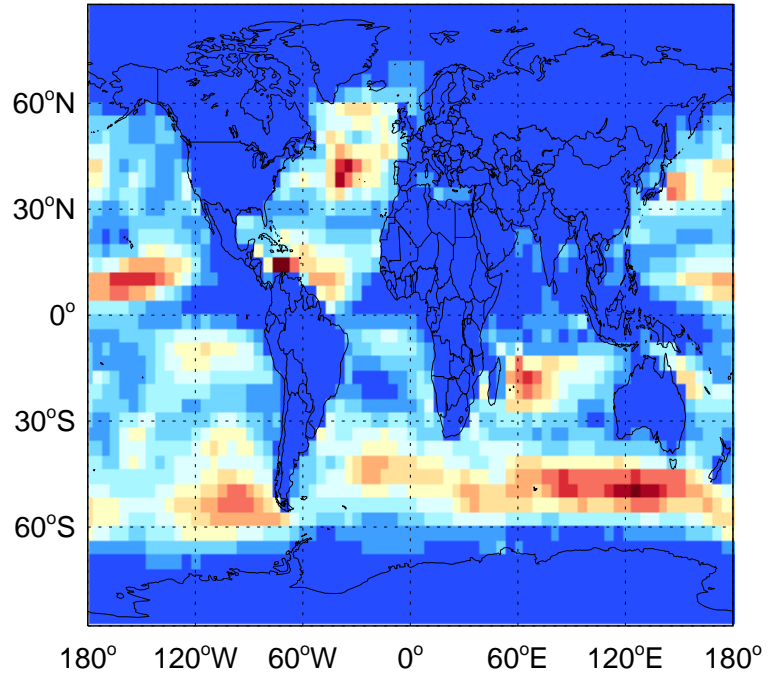
Coarse-mode sea salt emissions for Apr



0.00e+00 2.42e+08 4.84e+08kg

v11-01-public-Run0

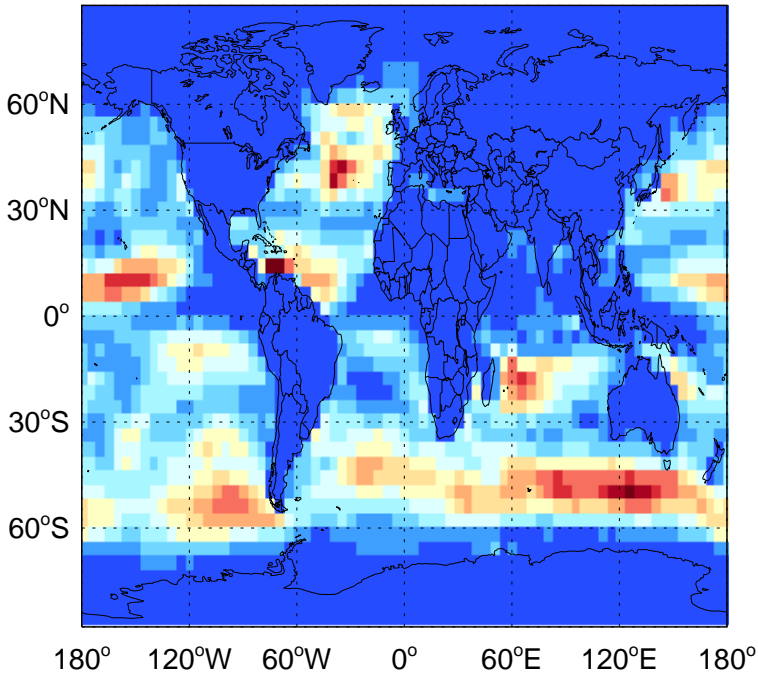
Coarse-mode sea salt emissions for Apr



0.00e+00 2.42e+08 4.84e+08kg

v11-02a

Coarse-mode sea salt emissions for Apr



0.00e+00 2.42e+08 4.84e+08kg