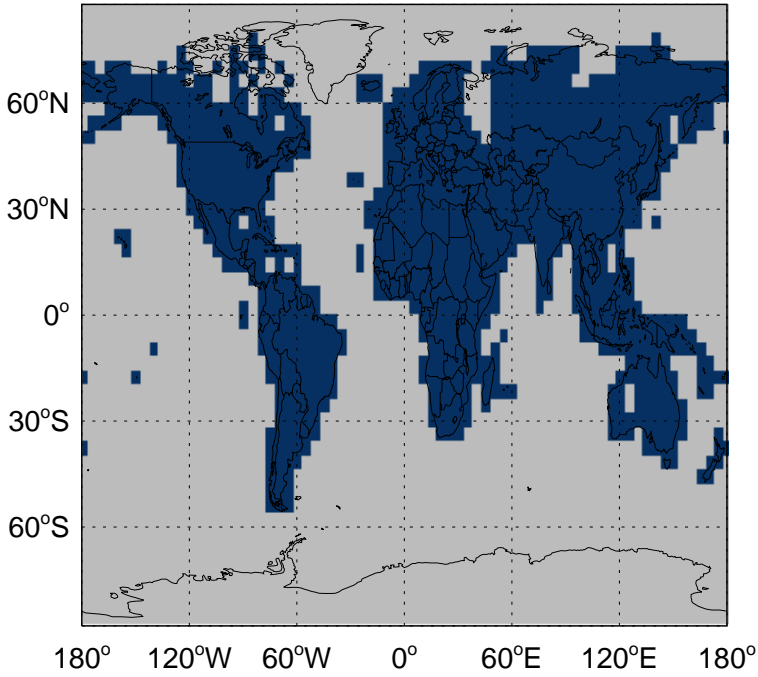


# GEOS-Chem Emission Ratio Maps

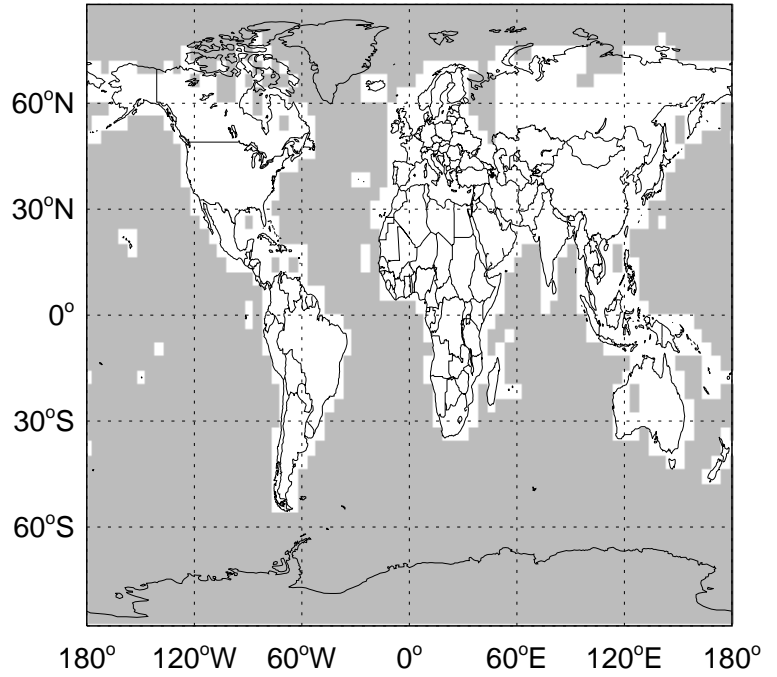
v11-02a / v11-01k-Run0

Ratio: ALD2 column anth+biof emissions for Jul



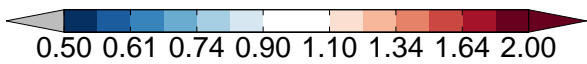
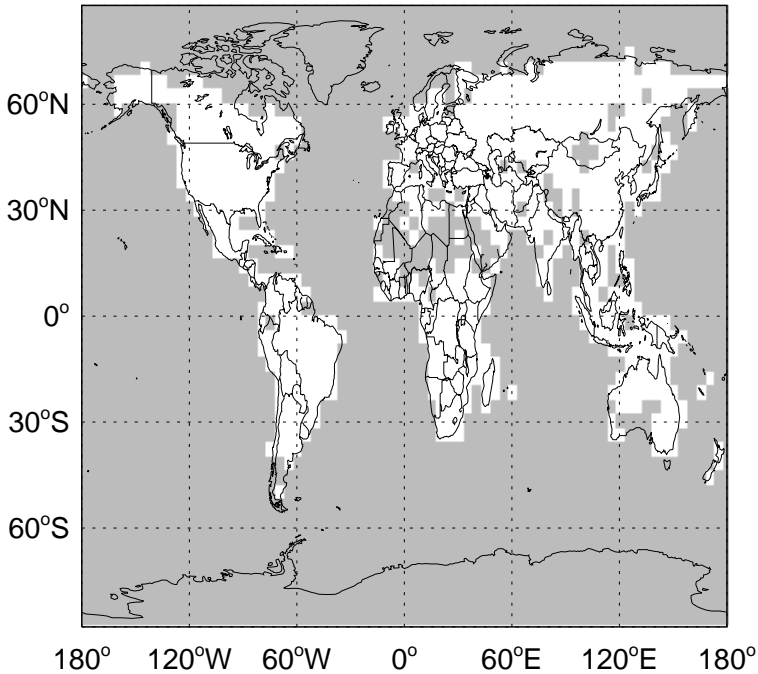
v11-02a / v11-01-public-Run0

Ratio: ALD2 column anth+biof emissions for Jul



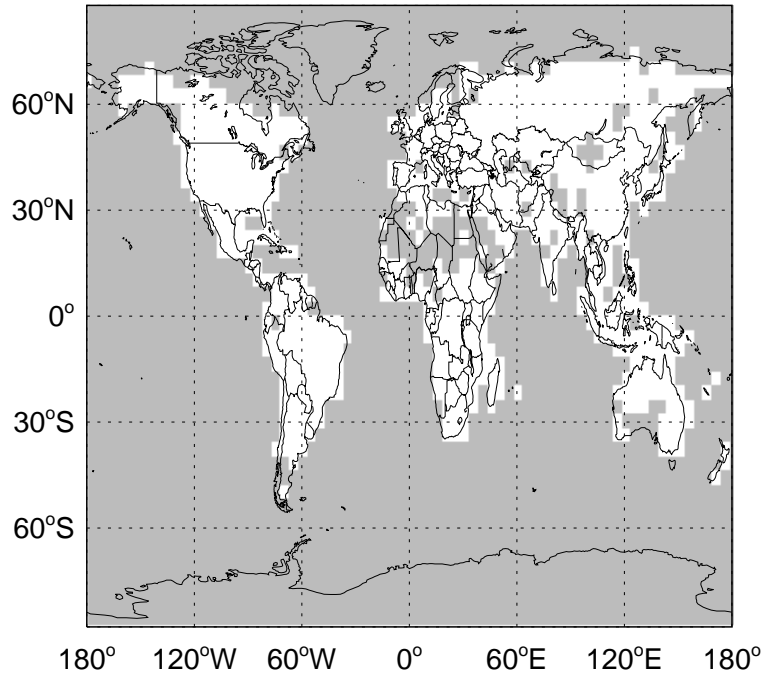
v11-02a / v11-01k-Run0

Ratio: ALD2 biomass emissions for Jul



v11-02a / v11-01-public-Run0


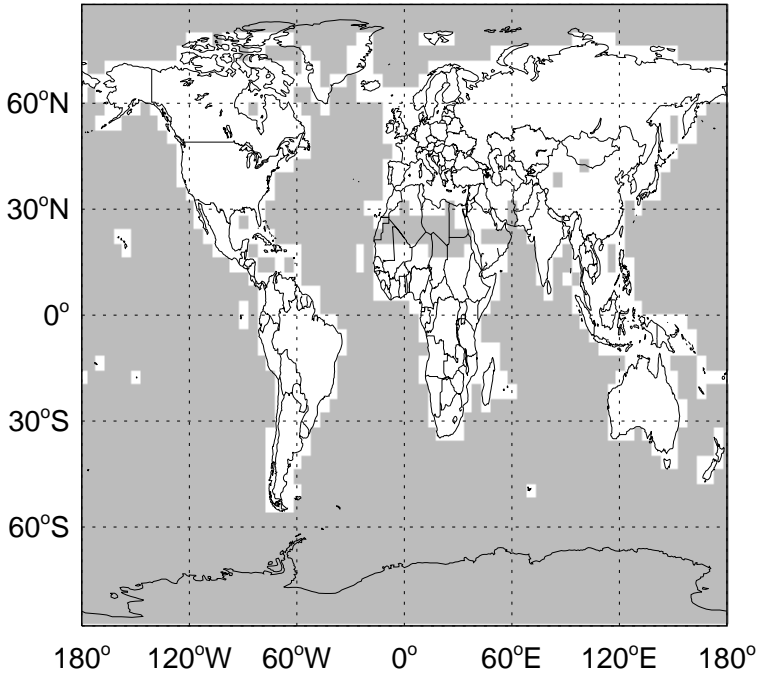
Ratio: ALD2 biomass emissions for Jul



# GEOS-Chem Emission Ratio Maps

v11-02a / v11-01k-Run0

Ratio: ALD2 biogenic emissions for Jul



v11-02a / v11-01-public-Run0

Ratio: ALD2 biogenic emissions for Jul

