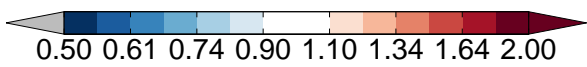
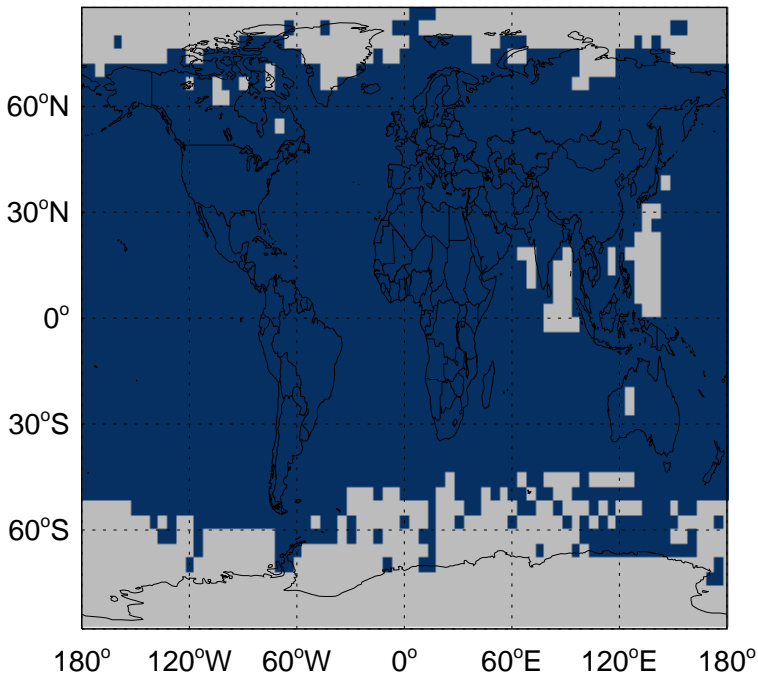


GEOS-Chem Emission Ratio Maps

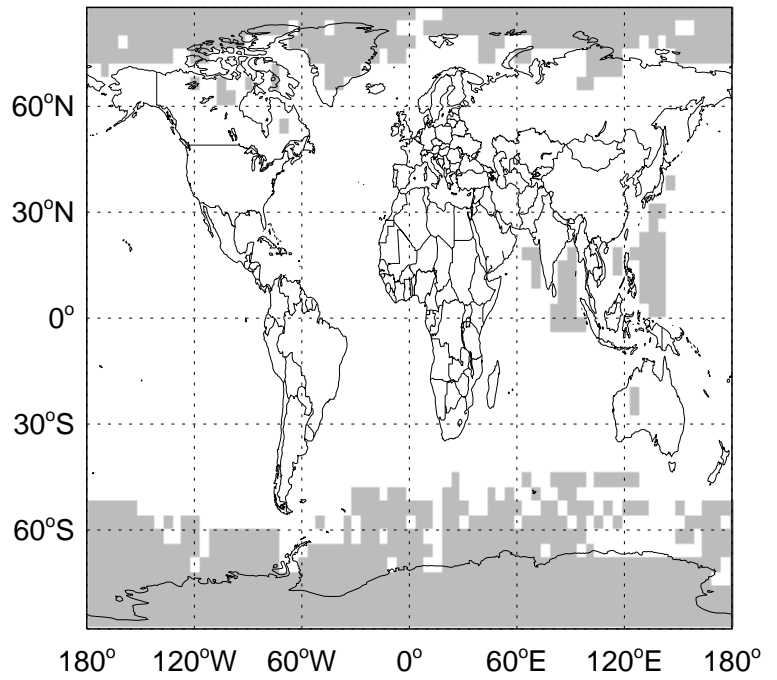
v11-02a / v11-01k-Run0

Ratio: ALK4 column anth+biof emissions for Jul



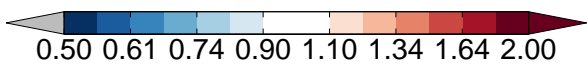
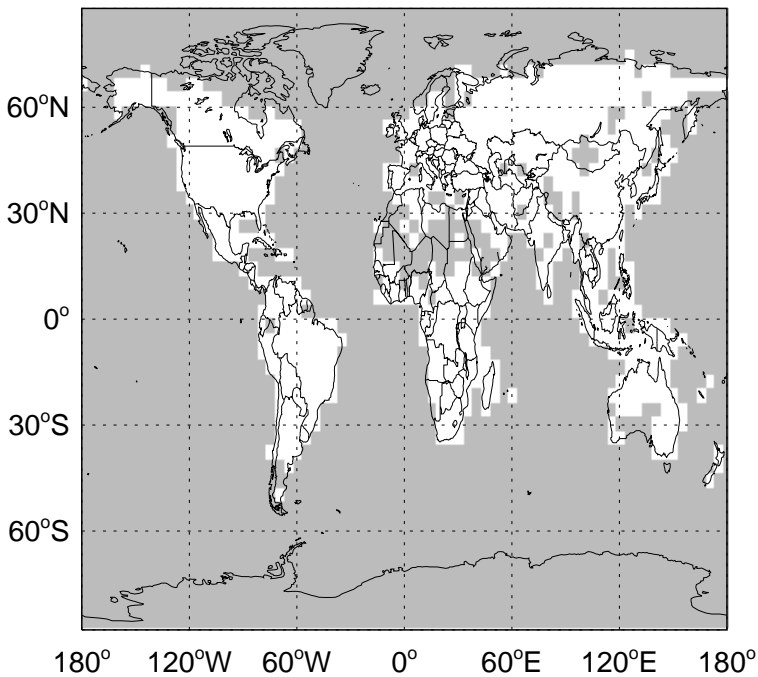
v11-02a / v11-01-public-Run0

Ratio: ALK4 column anth+biof emissions for Jul



v11-02a / v11-01k-Run0

Ratio: ALK4 biomass emissions for Jul



v11-02a / v11-01-public-Run0

Ratio: ALK4 biomass emissions for Jul

