

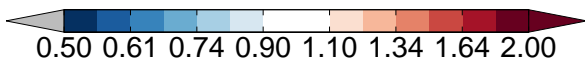
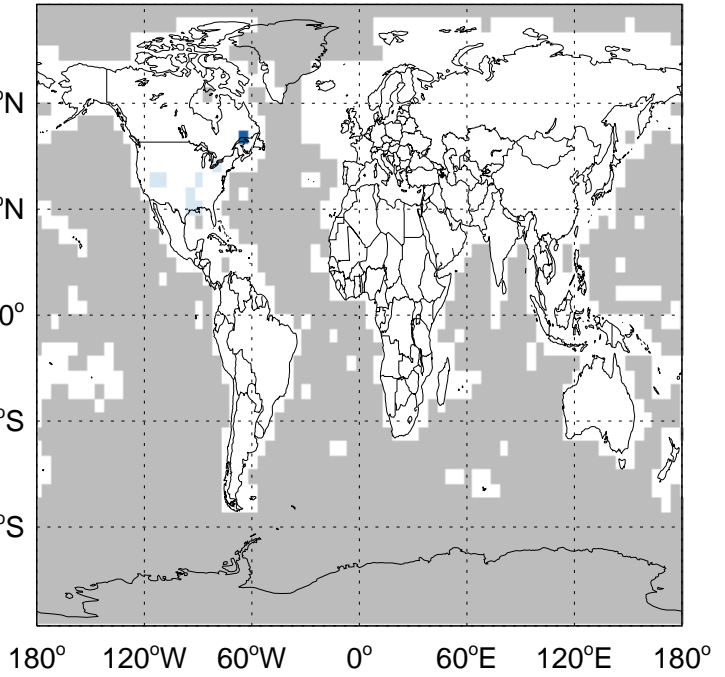
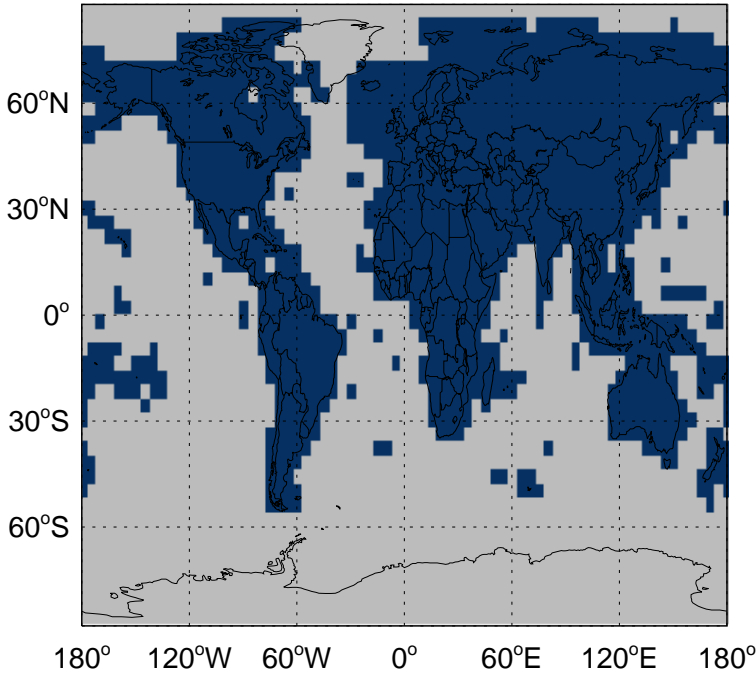
GEOS-Chem Emission Ratio Maps

v11-02a / v11-01k-Run0

v11-02a / v11-01-public-Run0

Ratio: CO column anth+biof emissions for Jul

Ratio: CO column anth+biof emissions for Jul

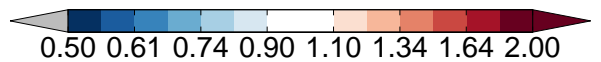
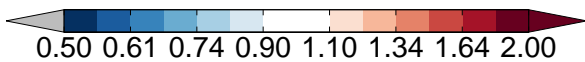
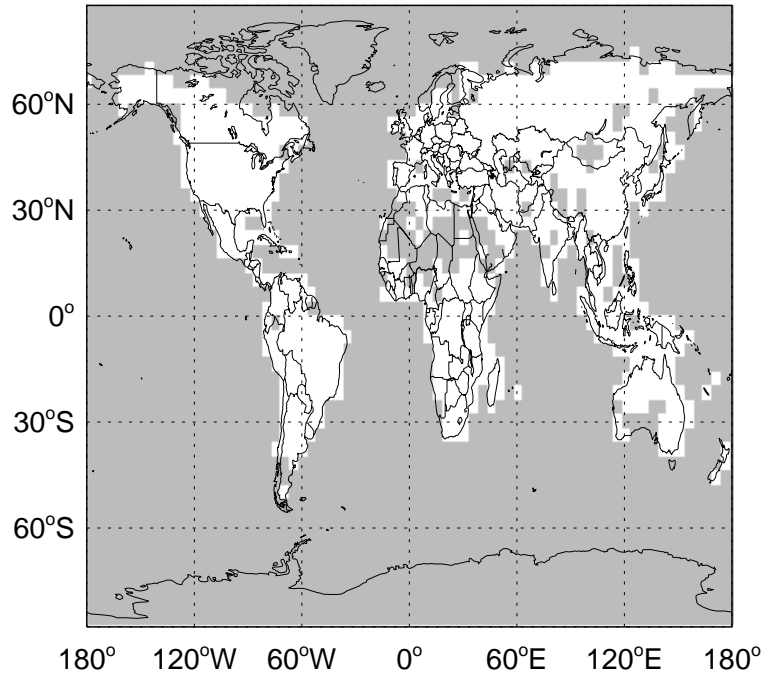
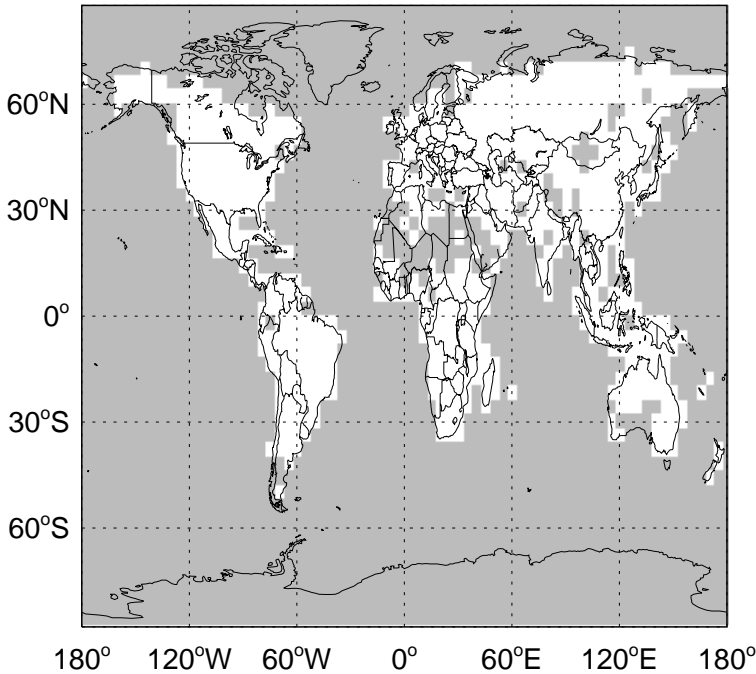


v11-02a / v11-01k-Run0

v11-02a / v11-01-public-Run0

Ratio: CO biomass emissions for Jul

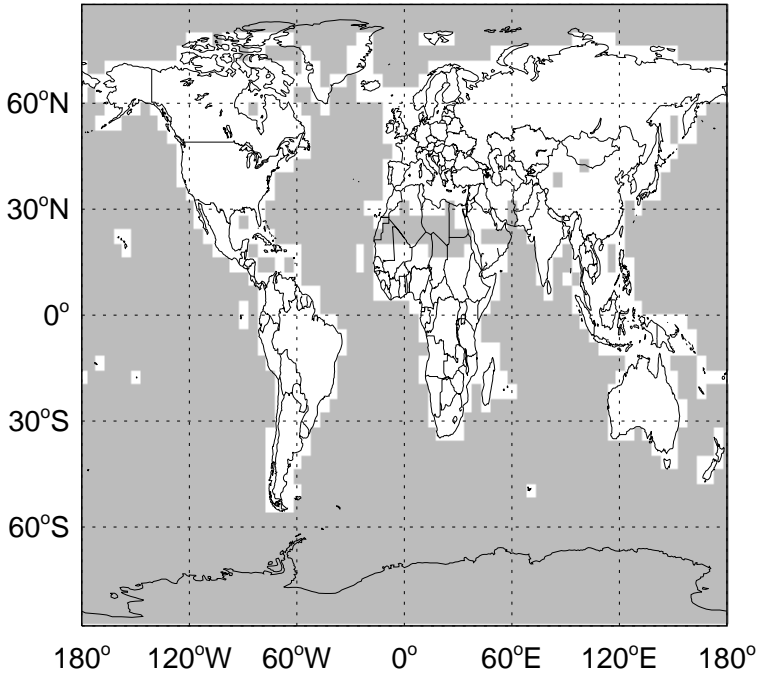
Ratio: CO biomass emissions for Jul



GEOS-Chem Emission Ratio Maps

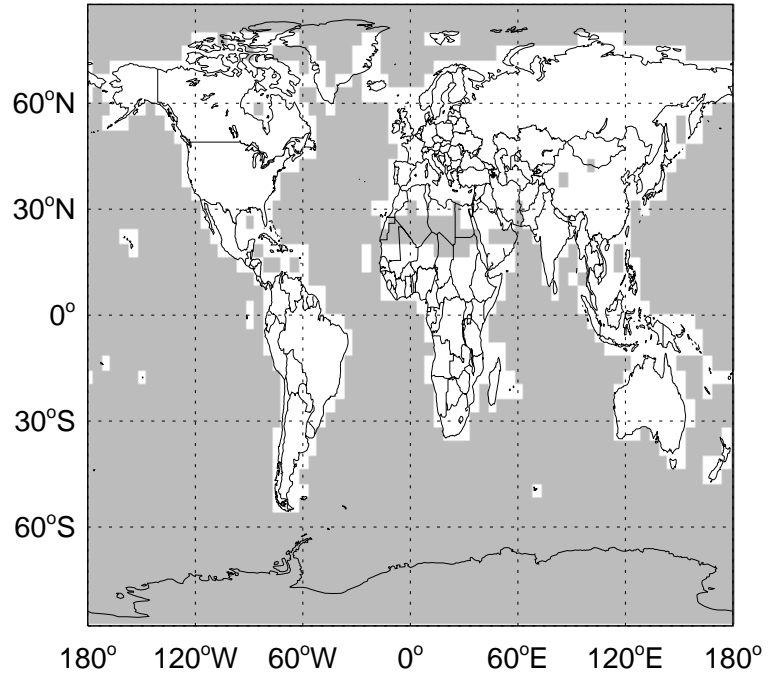
v11-02a / v11-01k-Run0

Ratio: CO from MONOT emissions for Jul



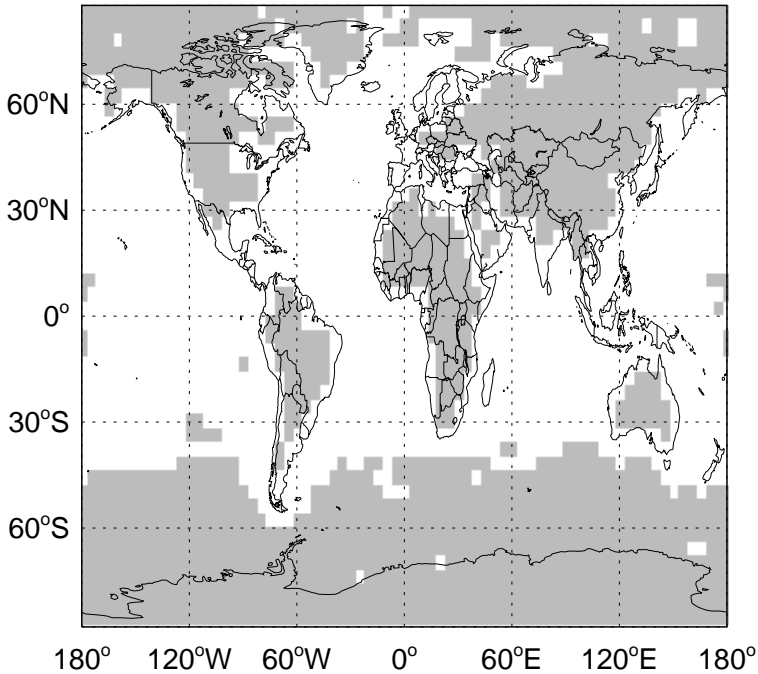
v11-02a / v11-01-public-Run0

Ratio: CO from MONOT emissions for Jul



v11-02a / v11-01k-Run0

Ratio: CO ship emissions for Jul



v11-02a / v11-01-public-Run0

Ratio: CO ship emissions for Jul

