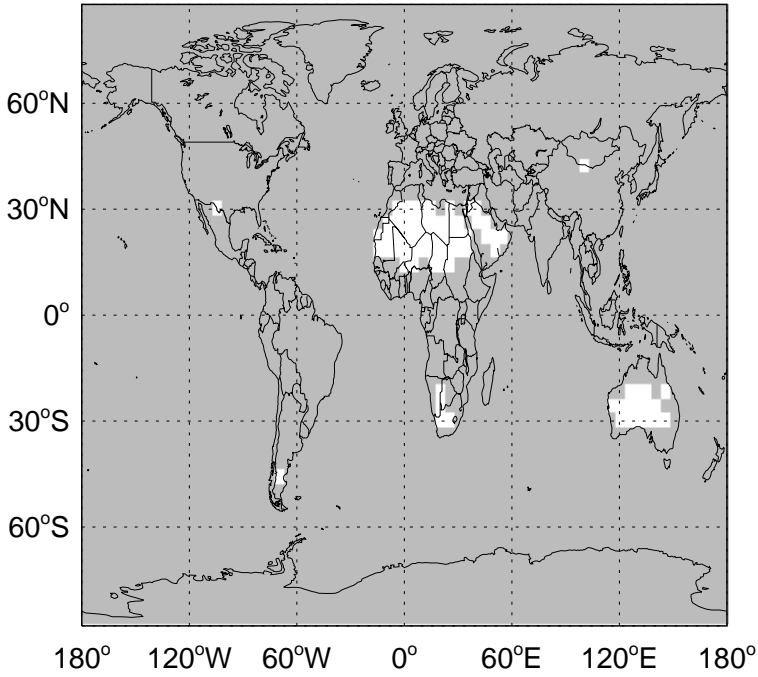


# GEOS-Chem Emission Ratio Maps

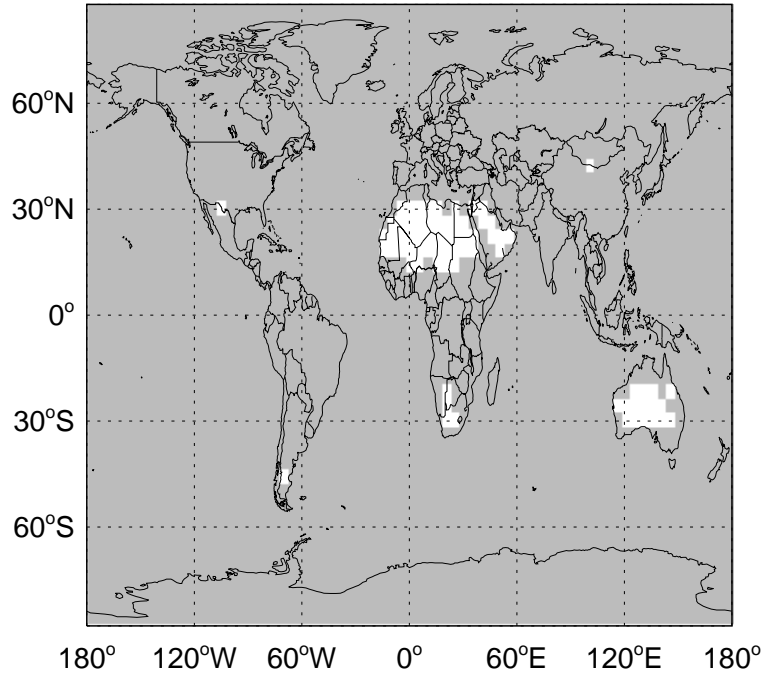
v11-02a / v11-01k-Run0

Ratio: DST1 emissions for Jan



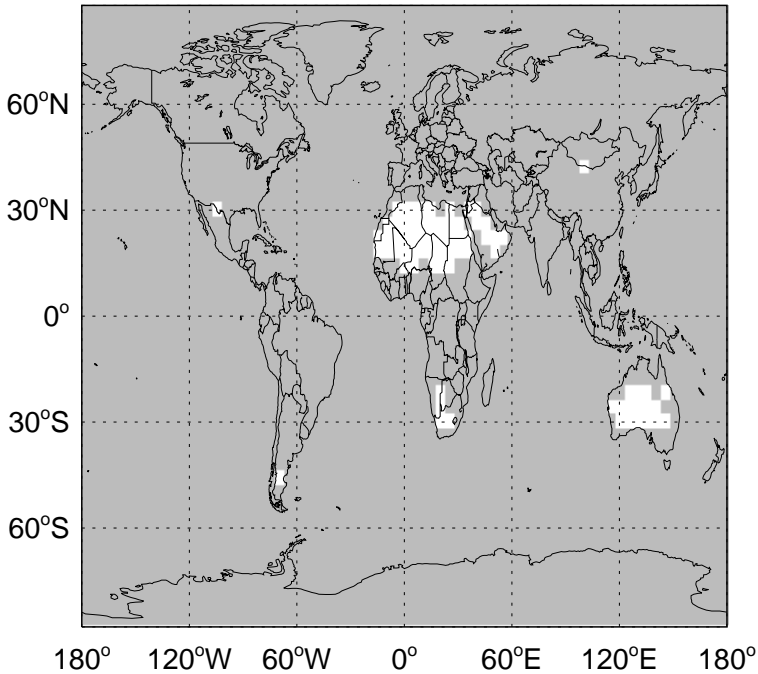
v11-02a / v11-01-public-Run0

Ratio: DST1 emissions for Jan



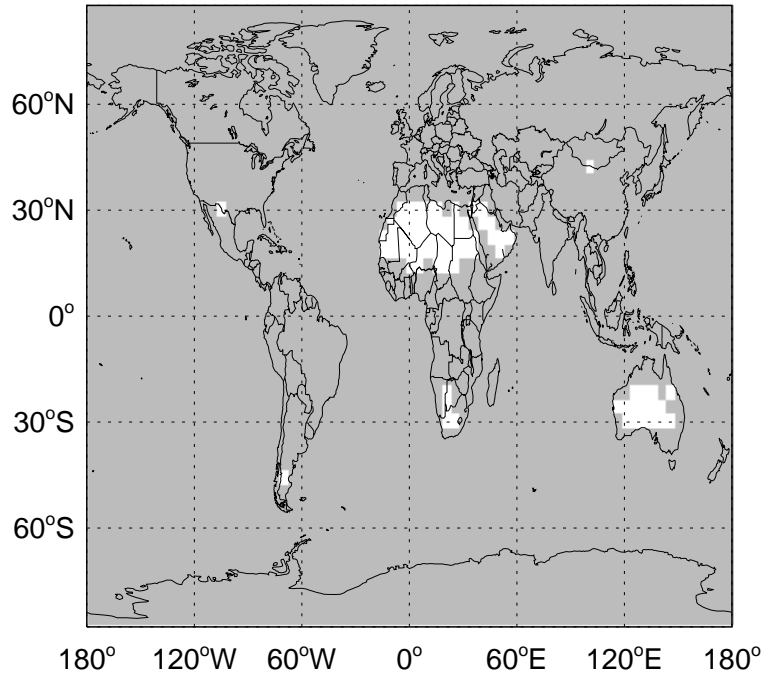
v11-02a / v11-01k-Run0

Ratio: DST2 emissions for Jan



v11-02a / v11-01-public-Run0

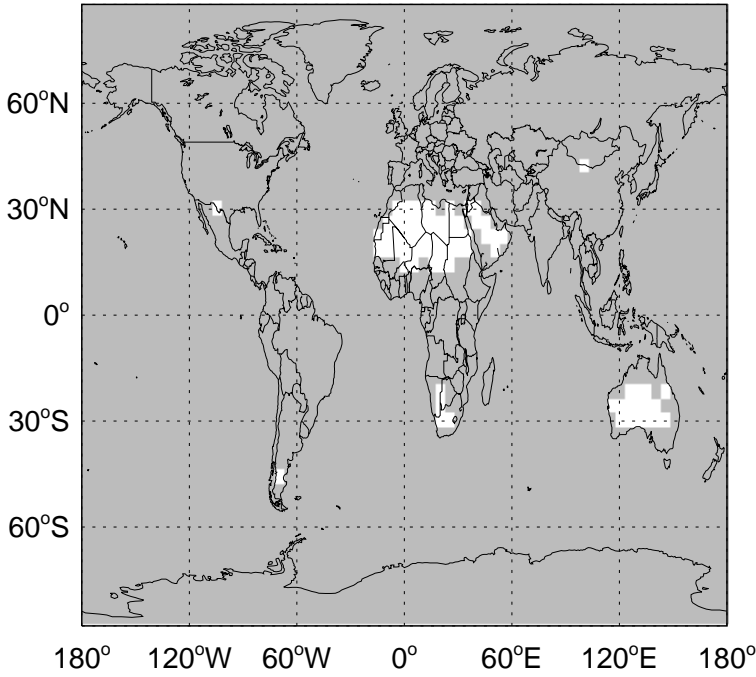
Ratio: DST2 emissions for Jan



# GEOS-Chem Emission Ratio Maps

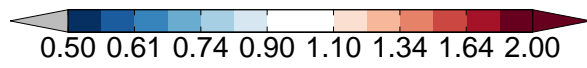
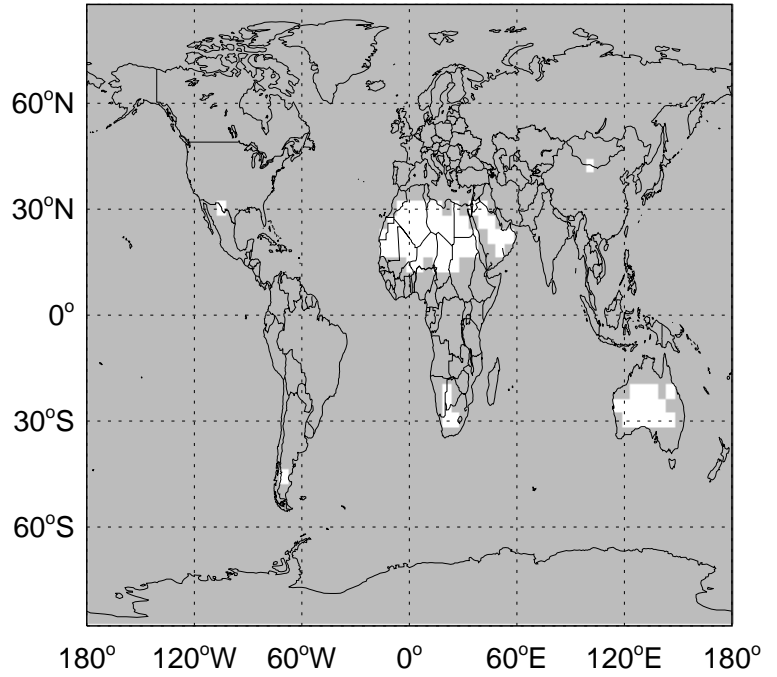
v11-02a / v11-01k-Run0

Ratio: DST3 emissions for Jan



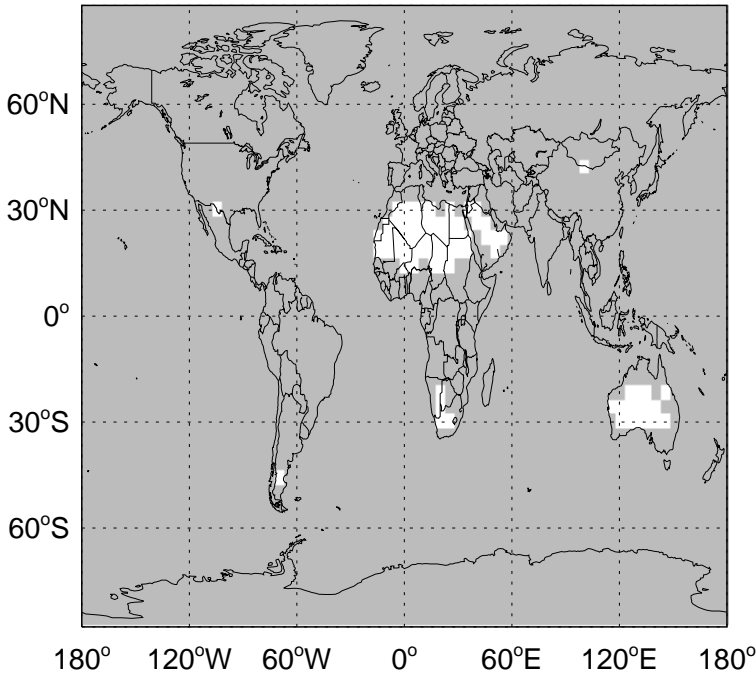
v11-02a / v11-01-public-Run0

Ratio: DST3 emissions for Jan



v11-02a / v11-01k-Run0

Ratio: DST4 emissions for Jan



v11-02a / v11-01-public-Run0

Ratio: DST4 emissions for Jan

