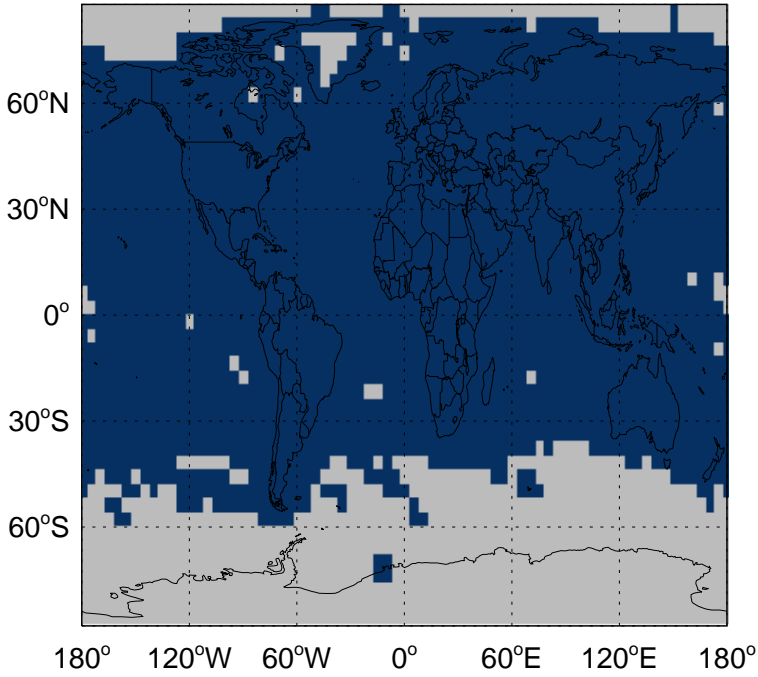


GEOS-Chem Emission Ratio Maps

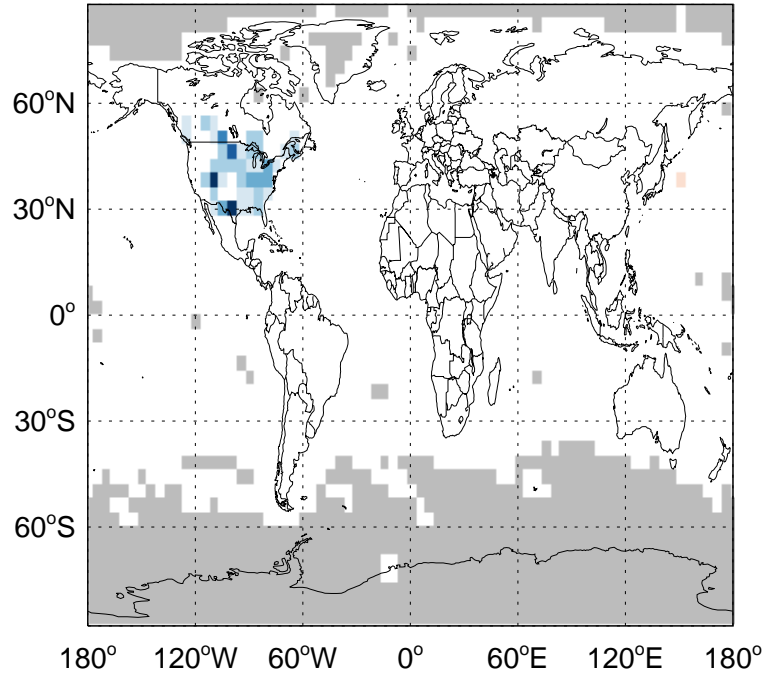
v11-02a / v11-01k-Run0

Ratio: NO column anth+biof emissions for Apr




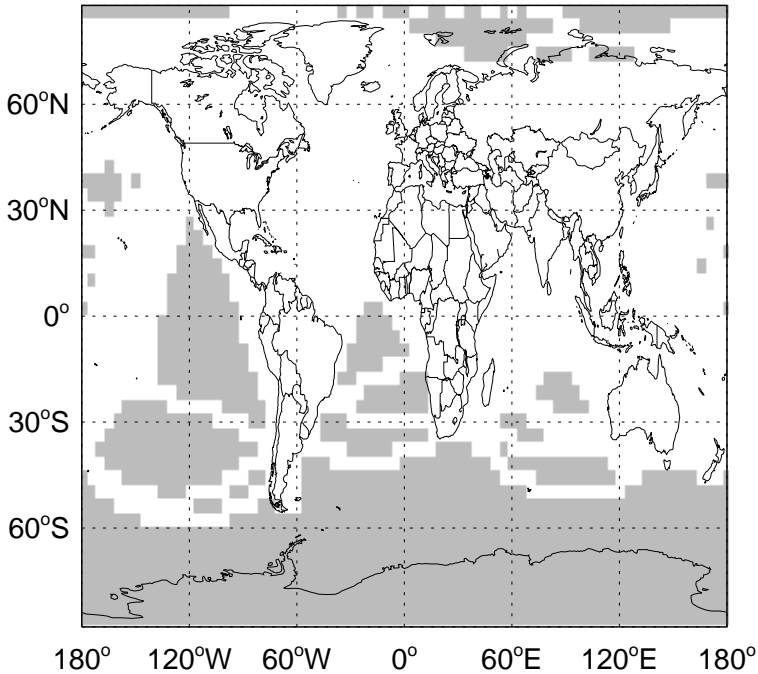
v11-02a / v11-01-public-Run0

Ratio: NO column anth+biof emissions for Apr



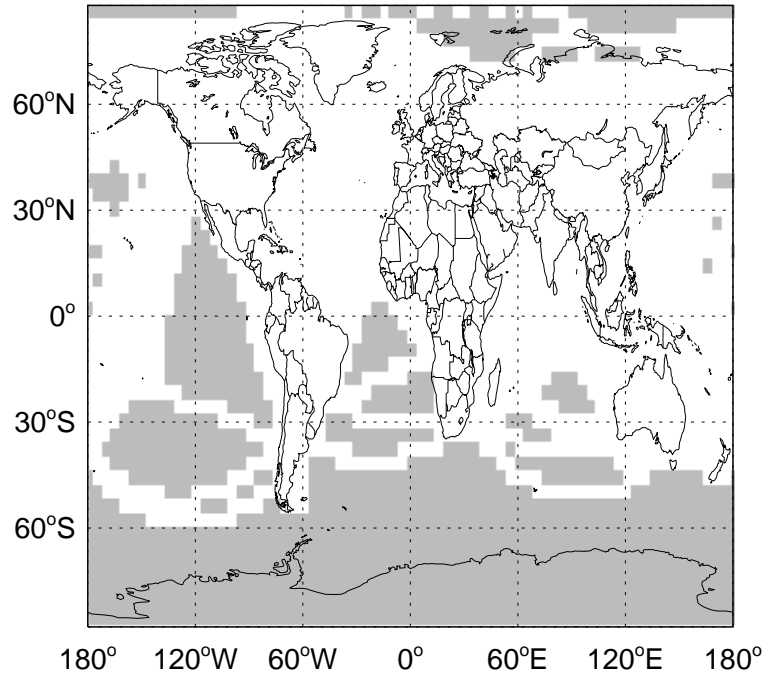
v11-02a / v11-01k-Run0

Ratio: NO column aircraft emissions for Apr



v11-02a / v11-01-public-Run0


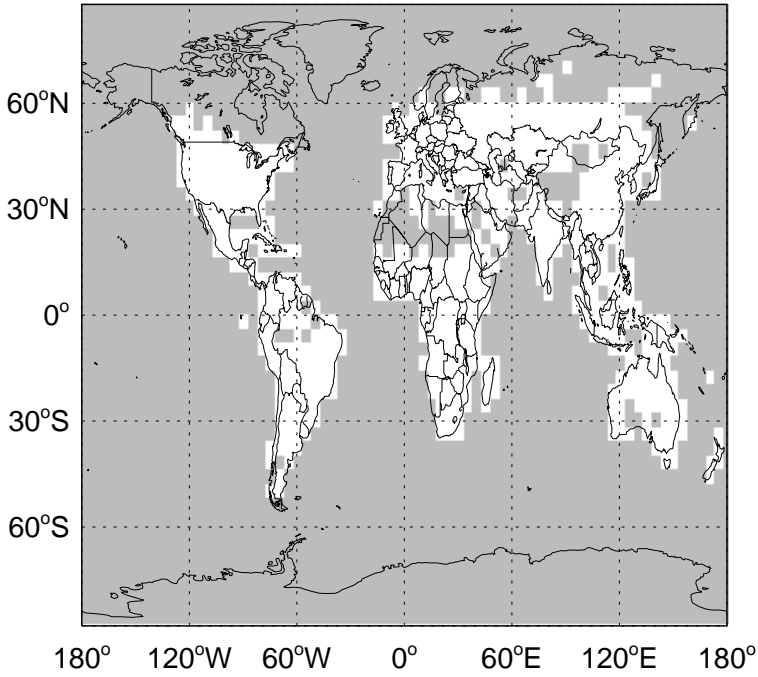
Ratio: NO column aircraft emissions for Apr



GEOS-Chem Emission Ratio Maps

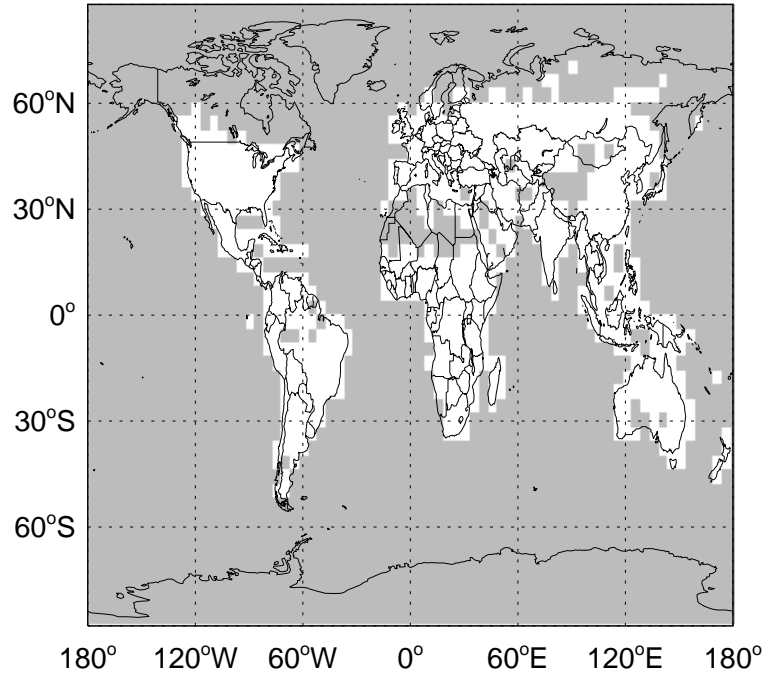
v11-02a / v11-01k-Run0

Ratio: NO biomass emissions for Apr




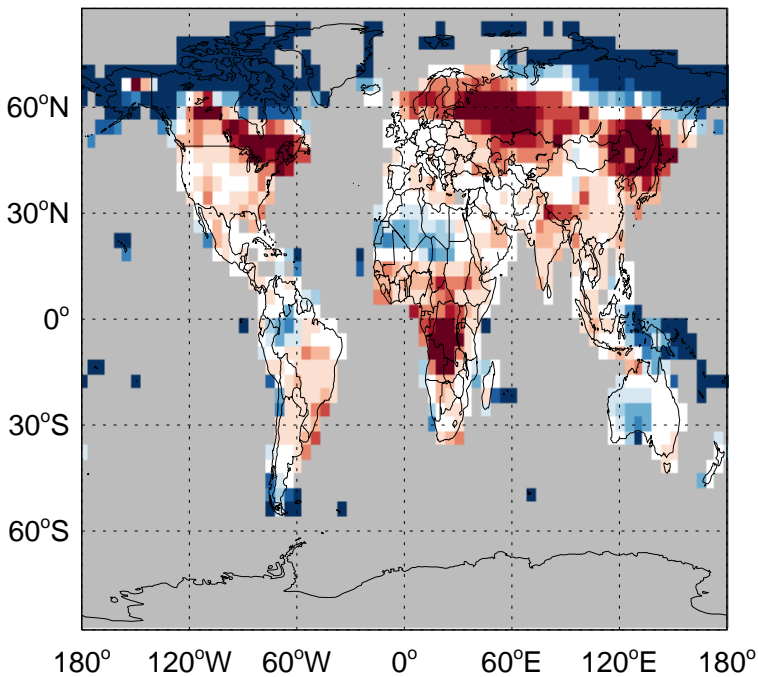
v11-02a / v11-01-public-Run0

Ratio: NO biomass emissions for Apr



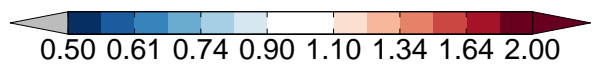
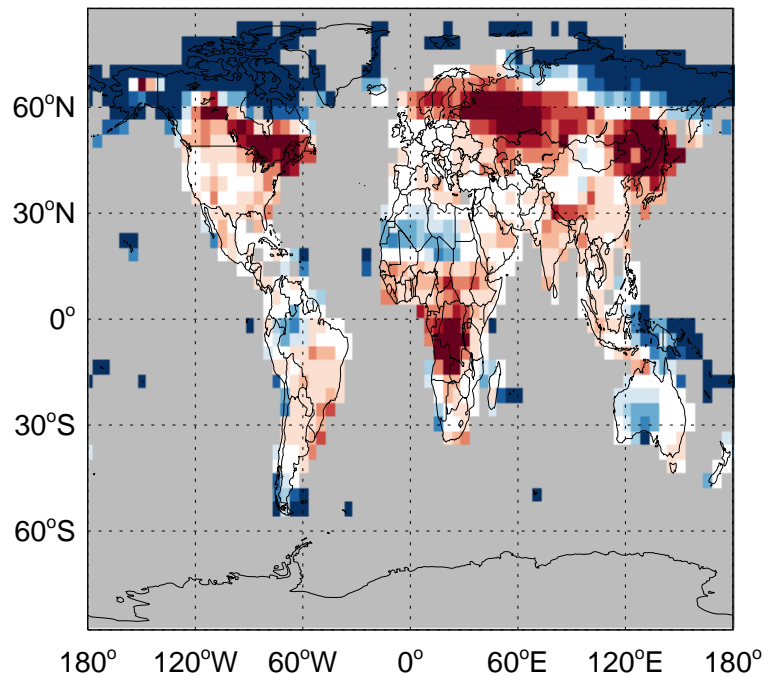
v11-02a / v11-01k-Run0

Ratio: NO fertilizer emissions for Apr



v11-02a / v11-01-public-Run0

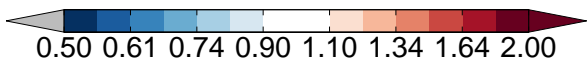
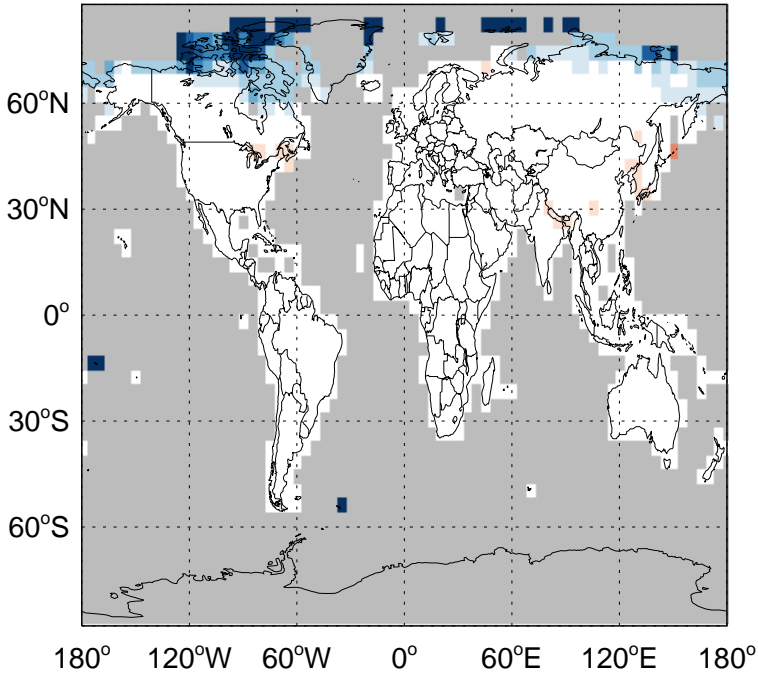
Ratio: NO fertilizer emissions for Apr



GEOS-Chem Emission Ratio Maps

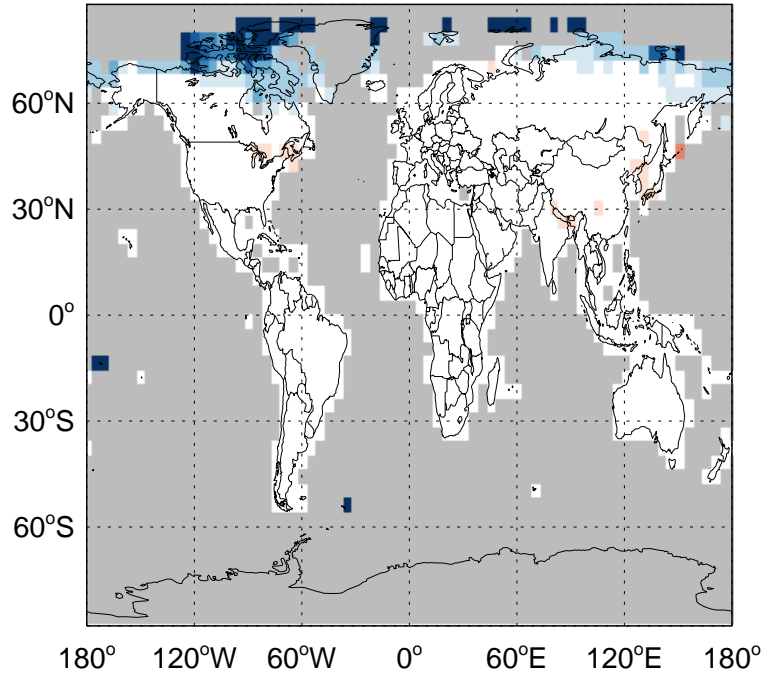
v11-02a / v11-01k-Run0

Ratio: NO soil emissions for Apr



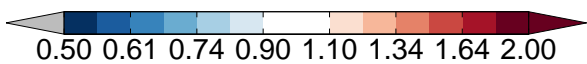
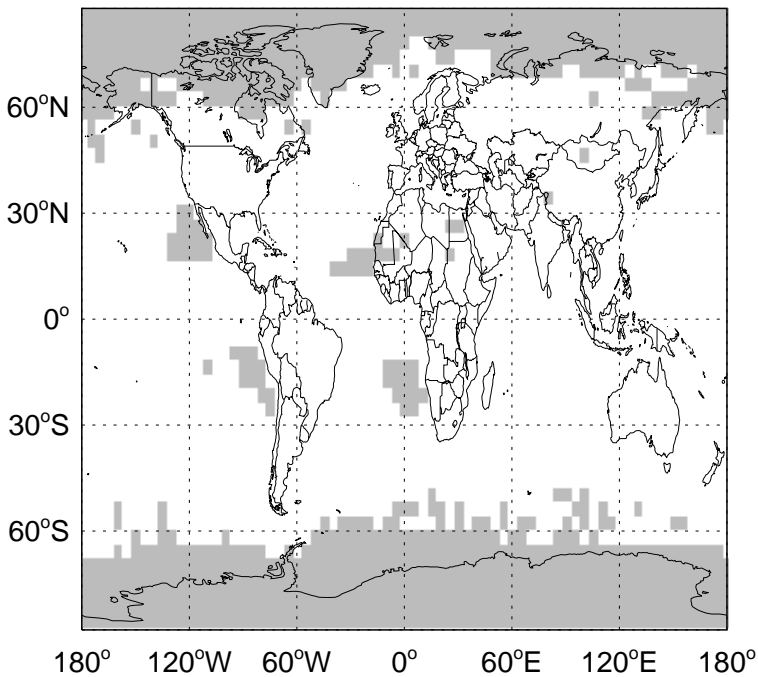
v11-02a / v11-01-public-Run0

Ratio: NO soil emissions for Apr



v11-02a / v11-01k-Run0

Ratio: NO column lightning emissions for Apr



v11-02a / v11-01-public-Run0

Ratio: NO column lightning emissions for Apr

