

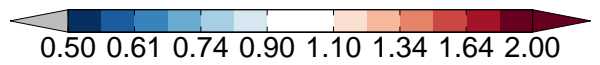
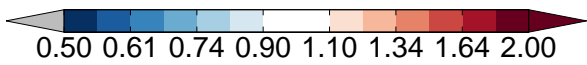
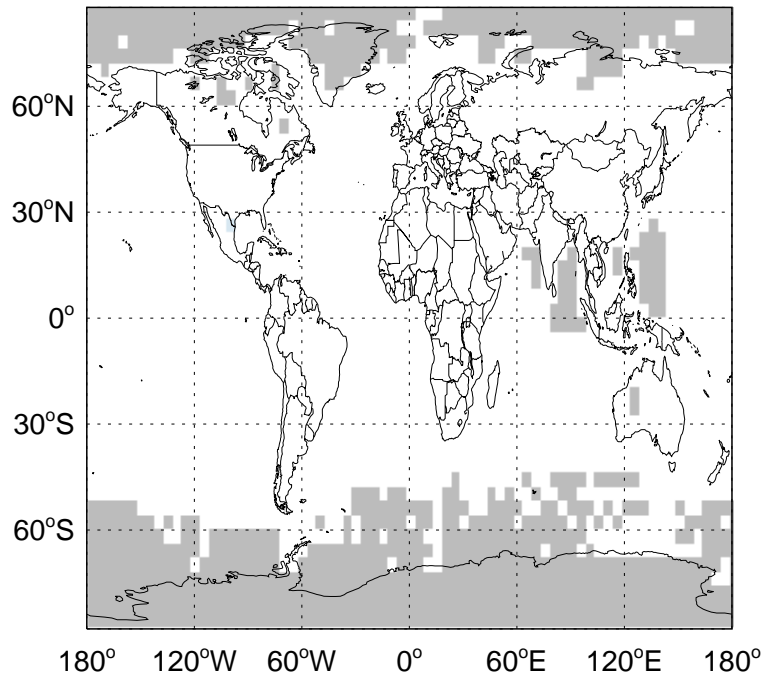
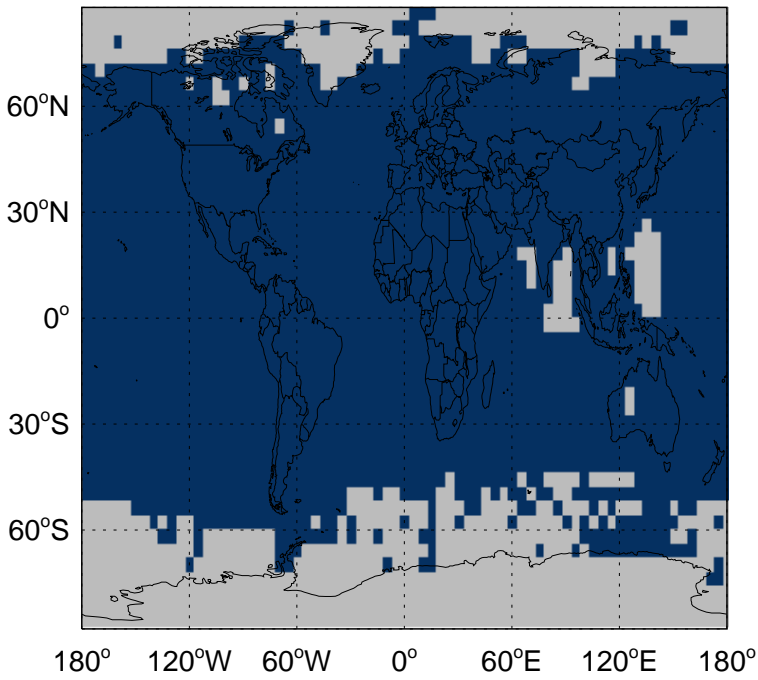
GEOS-Chem Emission Ratio Maps

v11-02a / v11-01k-Run0

v11-02a / v11-01-public-Run0

Ratio: PRPE column anth+biof emissions for Jan

Ratio: PRPE column anth+biof emissions for Jan

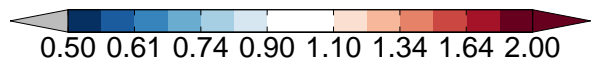
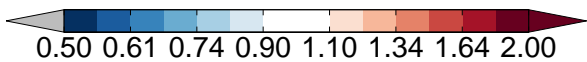
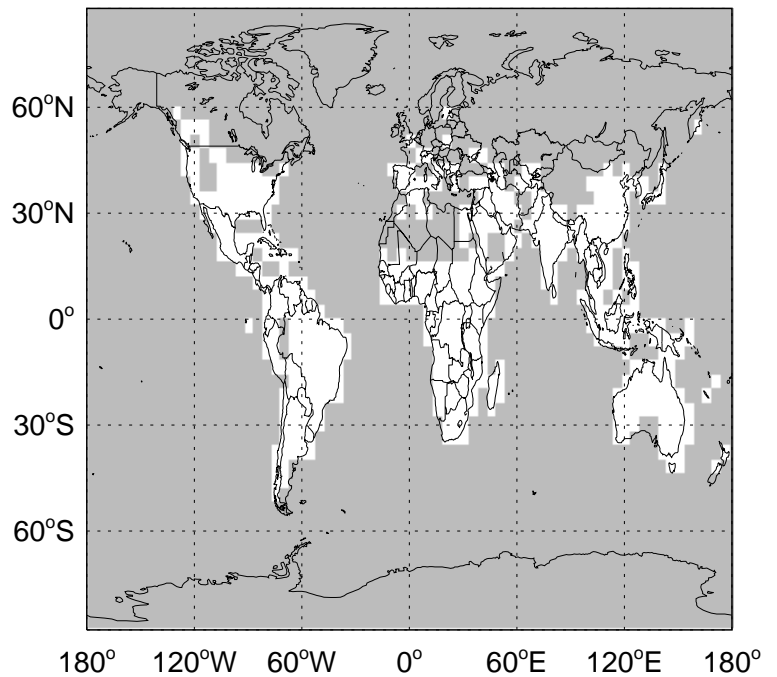
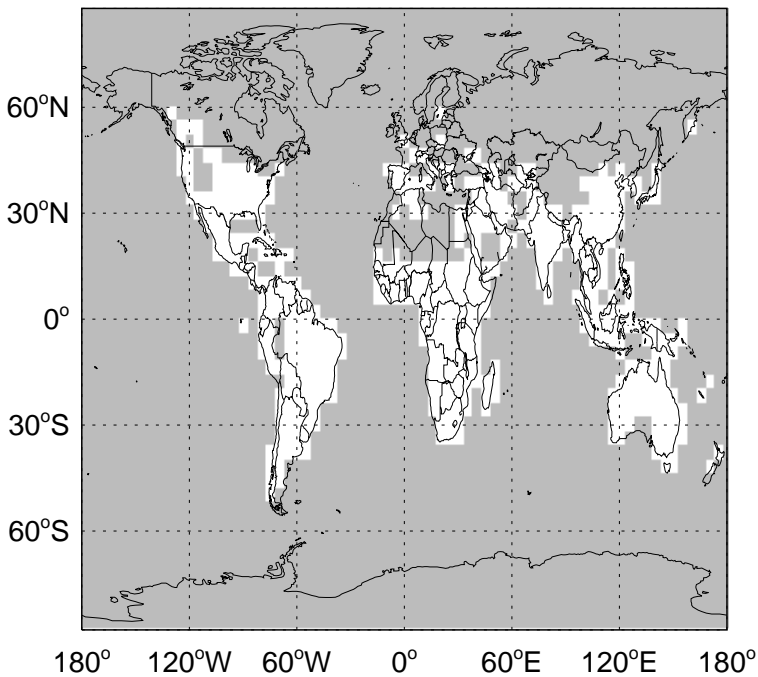


v11-02a / v11-01k-Run0

v11-02a / v11-01-public-Run0

Ratio: PRPE biomass emissions for Jan


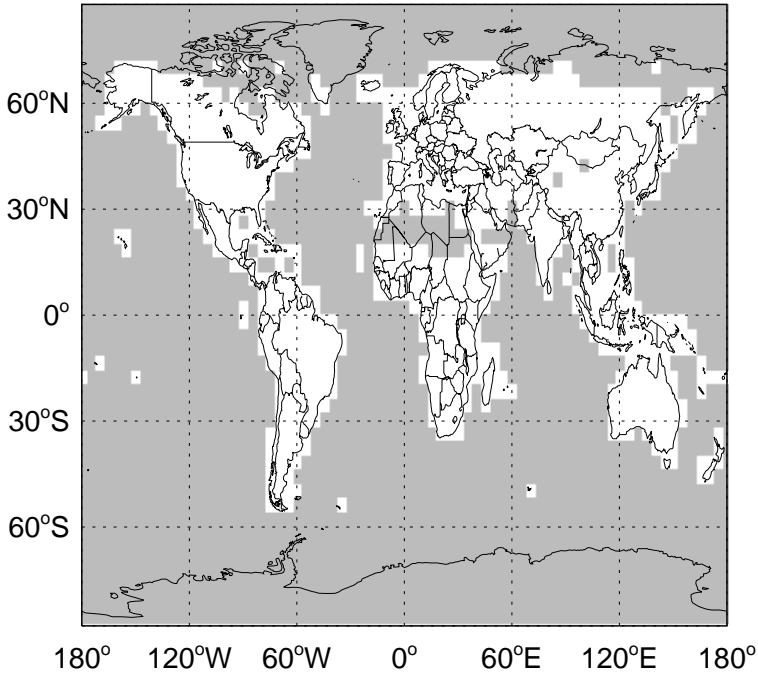
Ratio: PRPE biomass emissions for Jan



GEOS-Chem Emission Ratio Maps

v11-02a / v11-01k-Run0

Ratio: PRPE biogenic emissions for Jan



v11-02a / v11-01-public-Run0

Ratio: PRPE biogenic emissions for Jan

