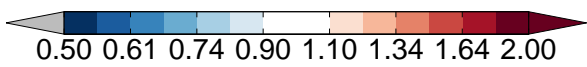
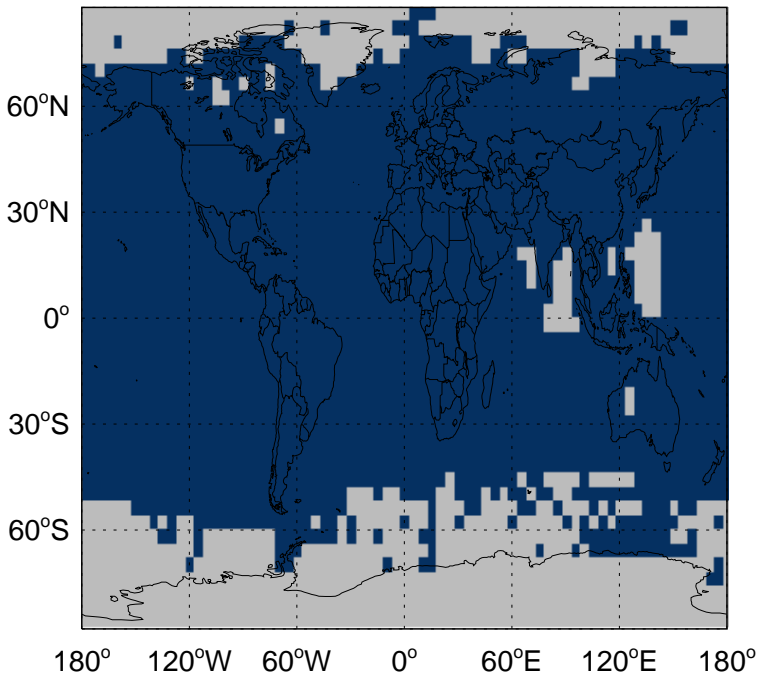


GEOS-Chem Emission Ratio Maps

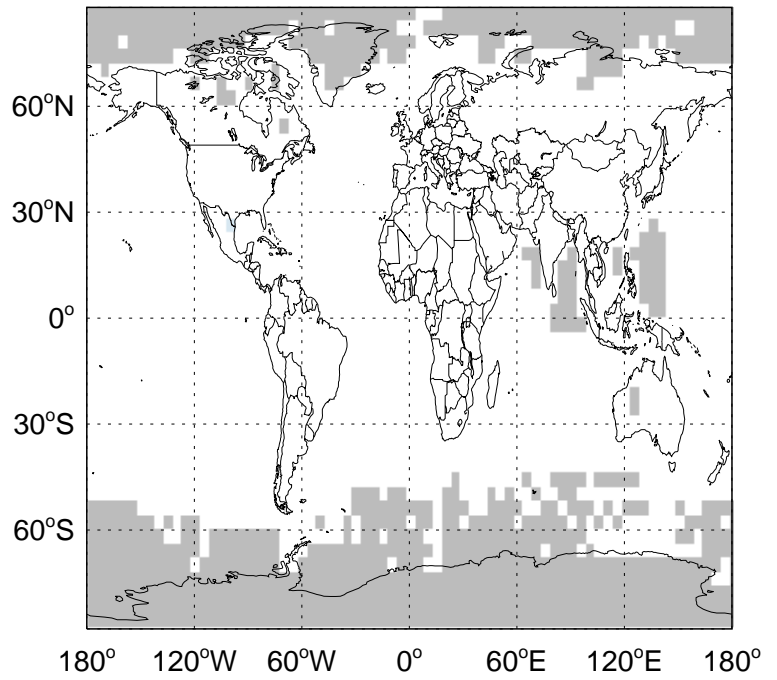
v11-02a / v11-01k-Run0

Ratio: PRPE column anth+biof emissions for Jul



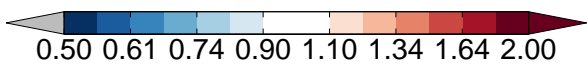
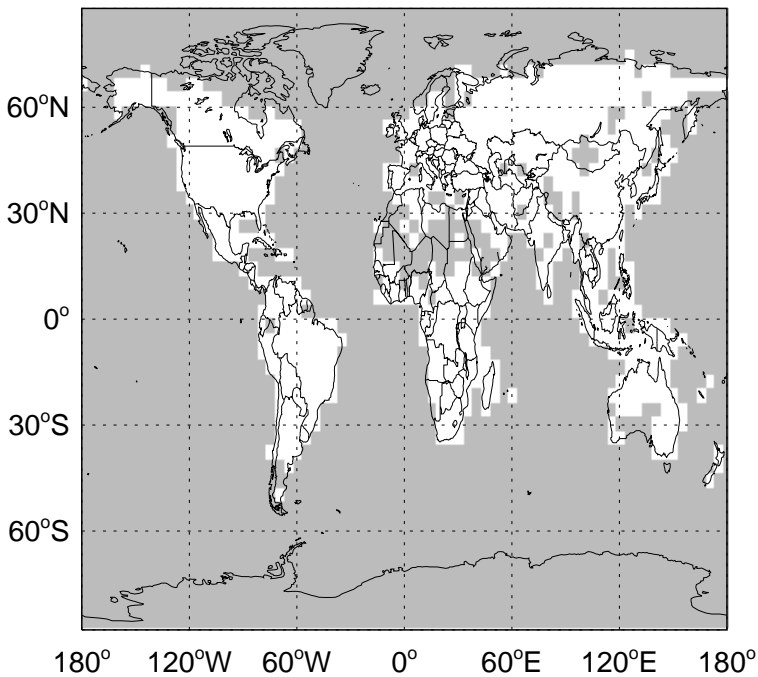
v11-02a / v11-01-public-Run0

Ratio: PRPE column anth+biof emissions for Jul



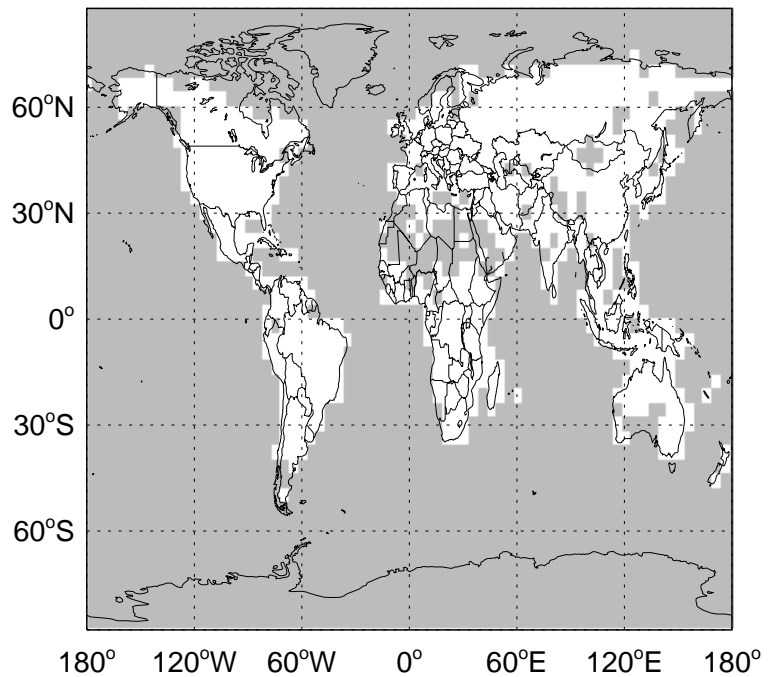
v11-02a / v11-01k-Run0

Ratio: PRPE biomass emissions for Jul



v11-02a / v11-01-public-Run0

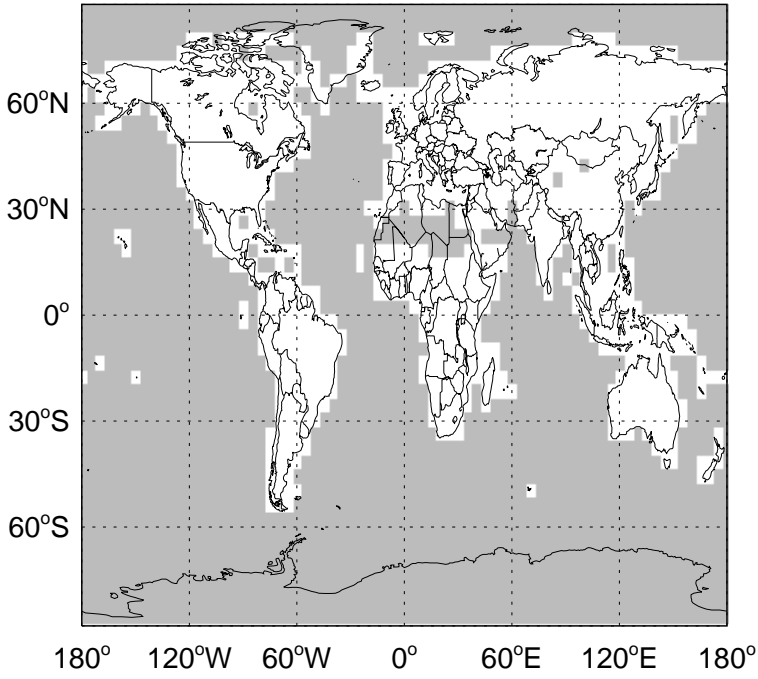
Ratio: PRPE biomass emissions for Jul



GEOS-Chem Emission Ratio Maps

v11-02a / v11-01k-Run0

Ratio: PRPE biogenic emissions for Jul



v11-02a / v11-01-public-Run0

Ratio: PRPE biogenic emissions for Jul

