

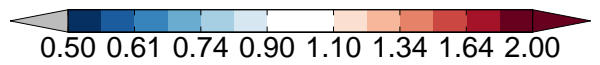
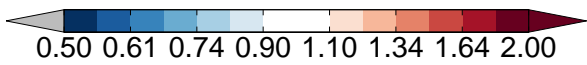
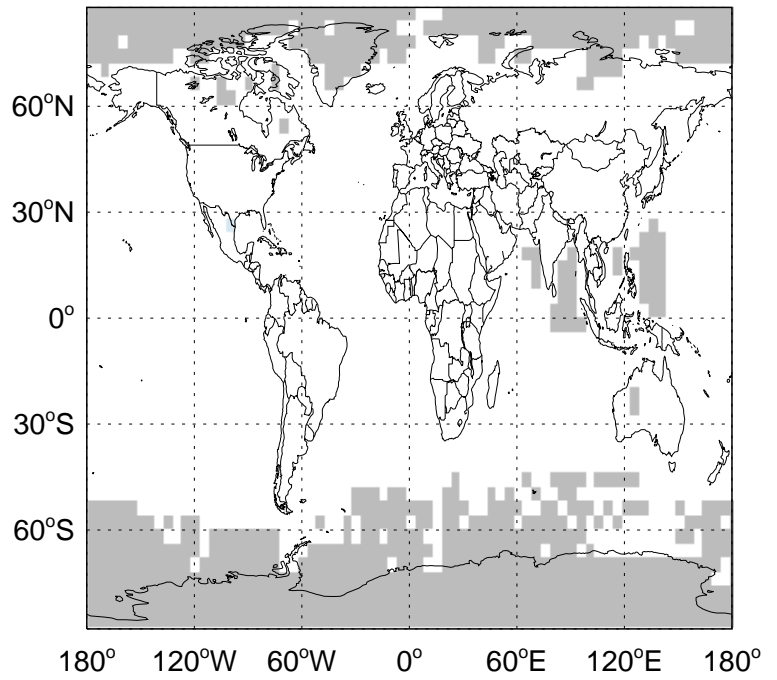
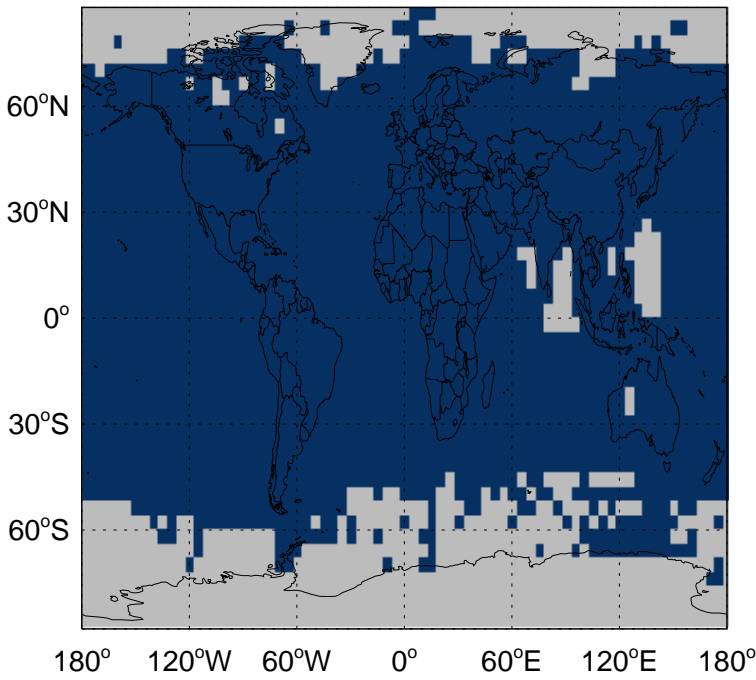
GEOS-Chem Emission Ratio Maps

v11-02a / v11-01k-Run0

v11-02a / v11-01-public-Run0

Ratio: PRPE column anth+biof emissions for Oct

Ratio: PRPE column anth+biof emissions for Oct

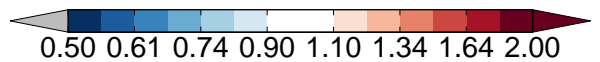
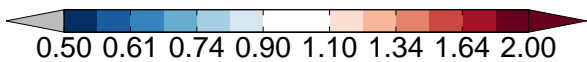
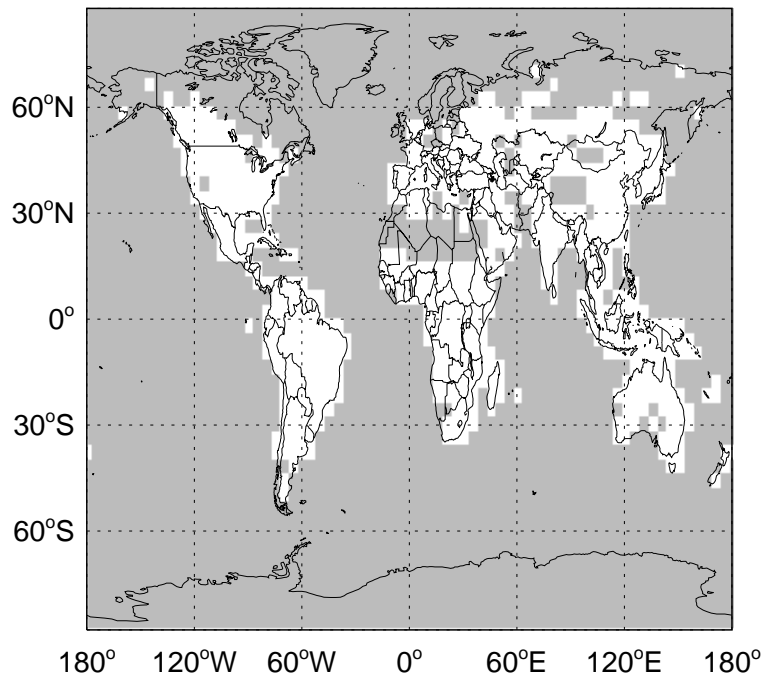
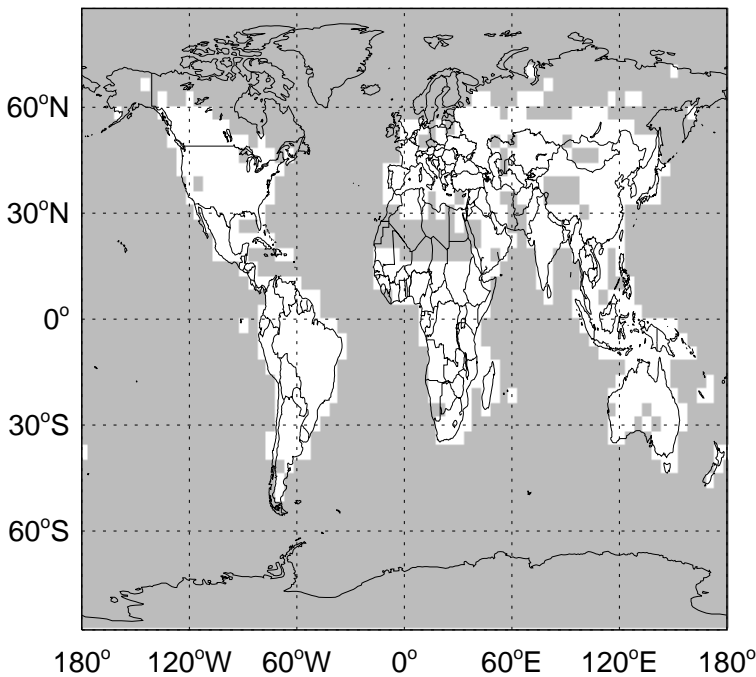


v11-02a / v11-01k-Run0

v11-02a / v11-01-public-Run0

Ratio: PRPE biomass emissions for Oct


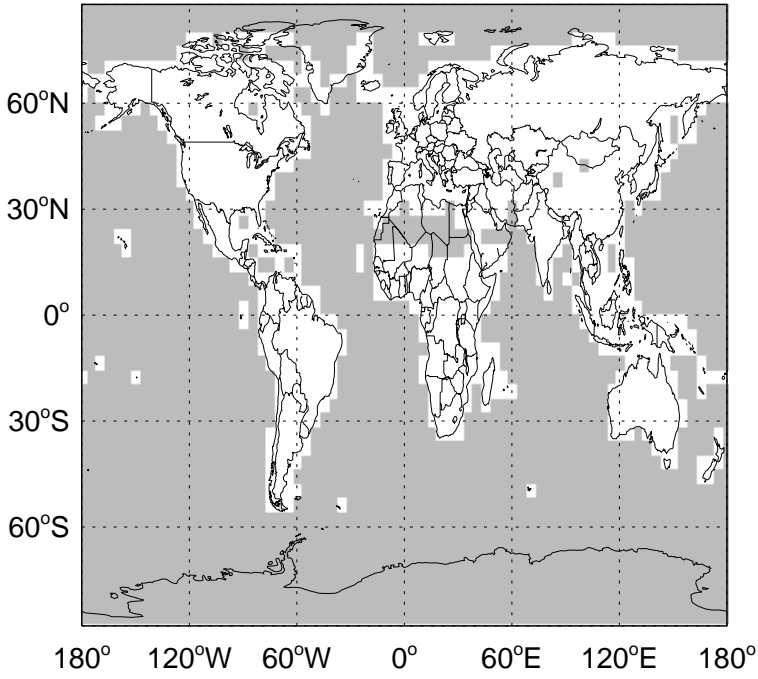
Ratio: PRPE biomass emissions for Oct



GEOS-Chem Emission Ratio Maps

v11-02a / v11-01k-Run0

Ratio: PRPE biogenic emissions for Oct



v11-02a / v11-01-public-Run0

Ratio: PRPE biogenic emissions for Oct

