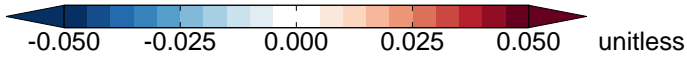
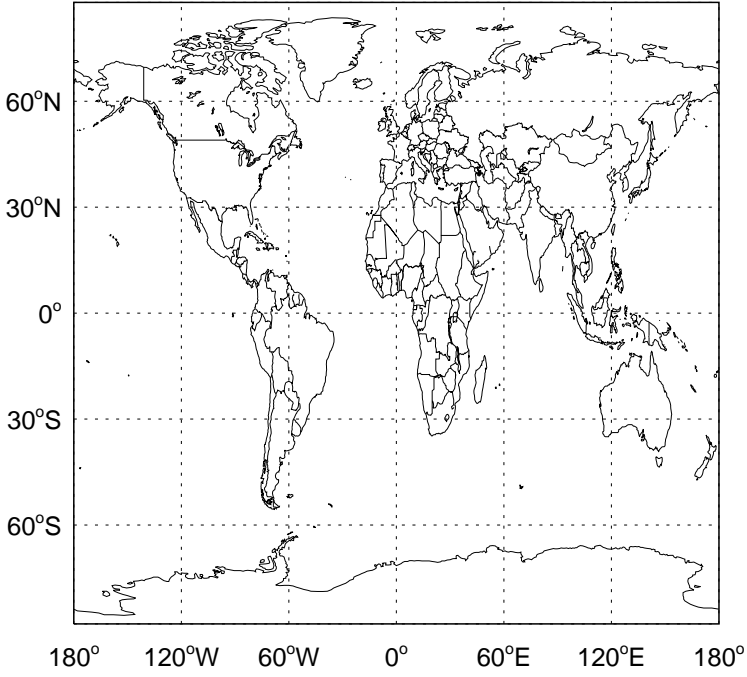


GEOS-Chem Difference Maps at surface and 500 hPa

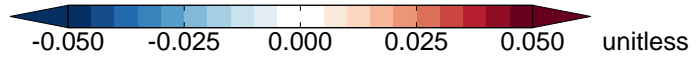
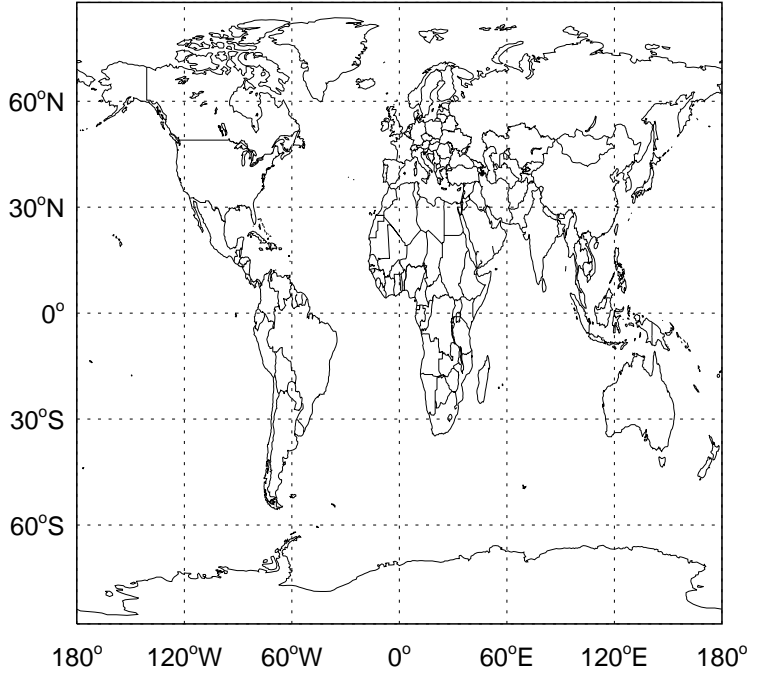
v11-02c - v11-02a

Dust: Column AOD diff for Jul



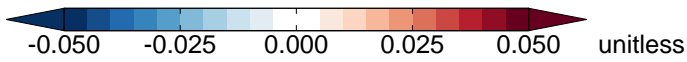
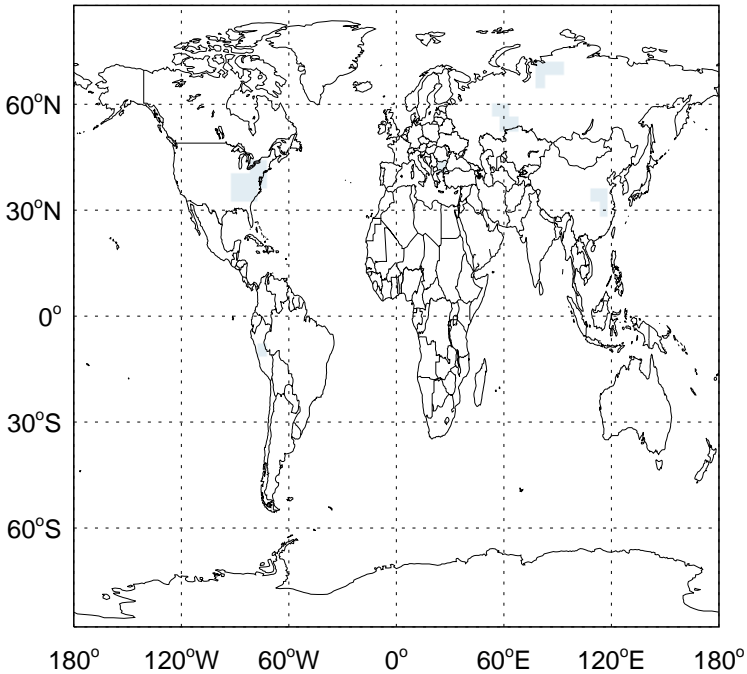
v11-02c - v11-01-public-Run0

Dust: Column AOD diff for Jul



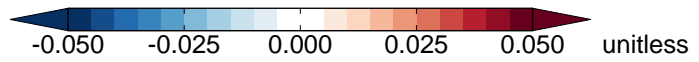
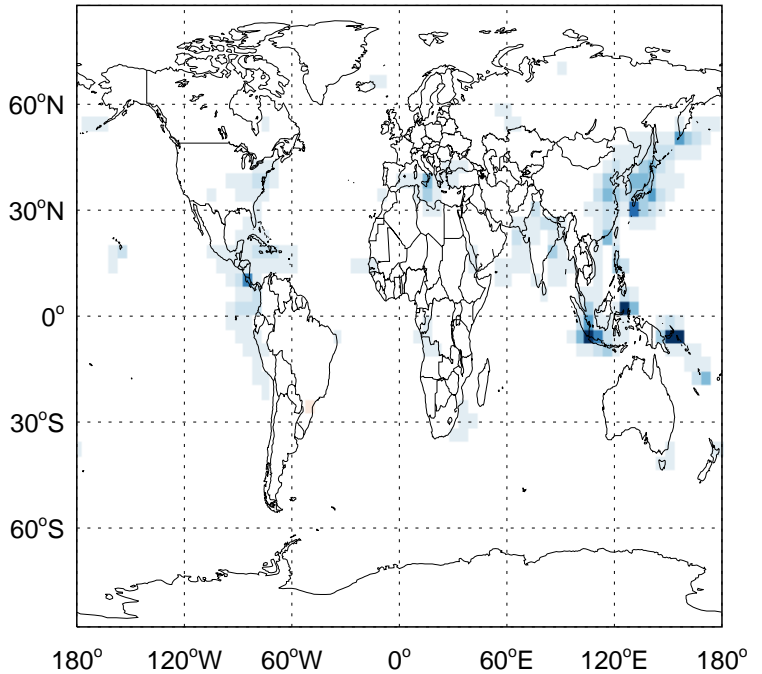
v11-02c - v11-02a

SO4: Column AOD diff for Jul



v11-02c - v11-01-public-Run0

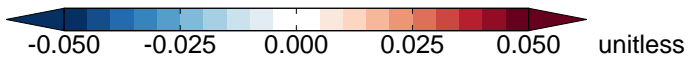
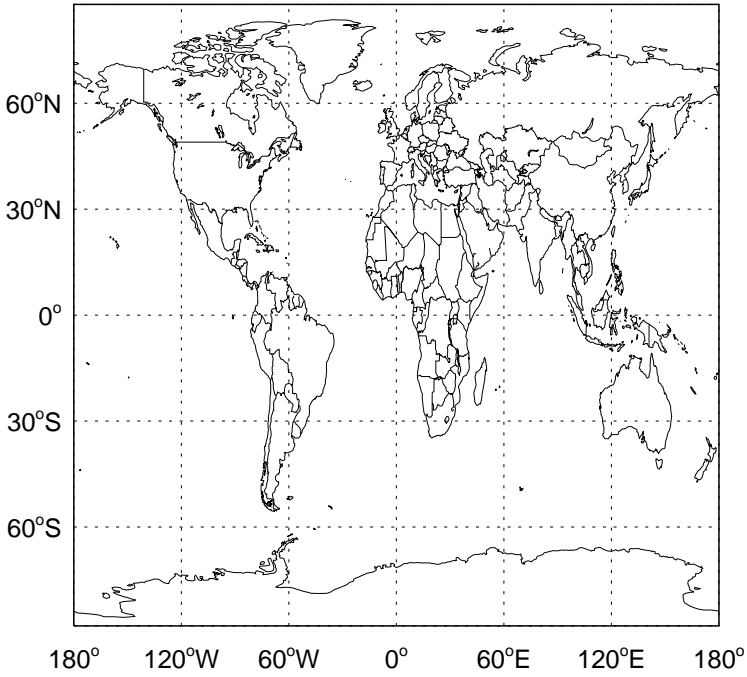
SO4: Column AOD diff for Jul



GEOS-Chem Difference Maps at surface and 500 hPa

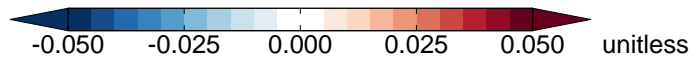
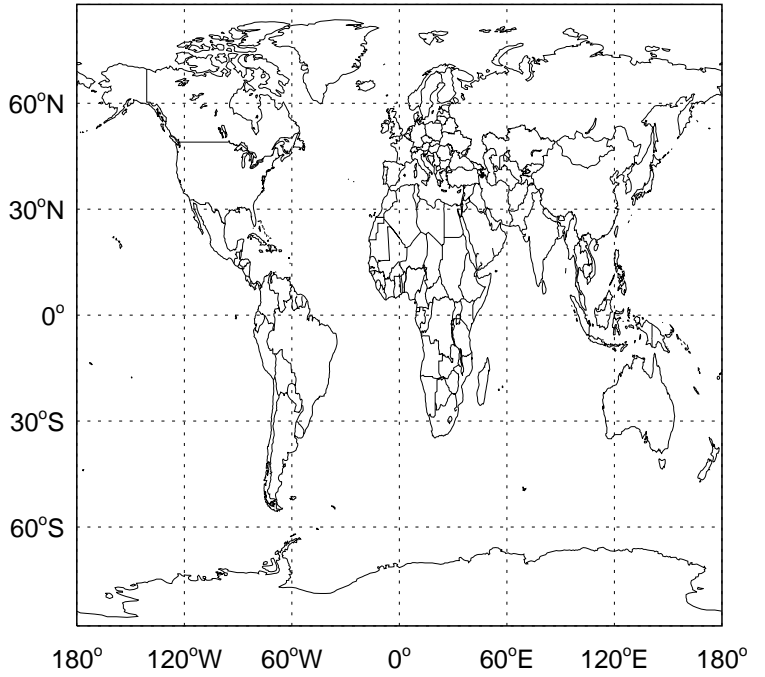
v11-02c - v11-02a

BC: Column AOD diff for Jul



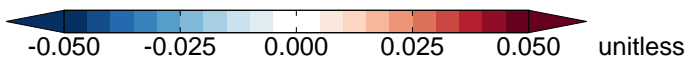
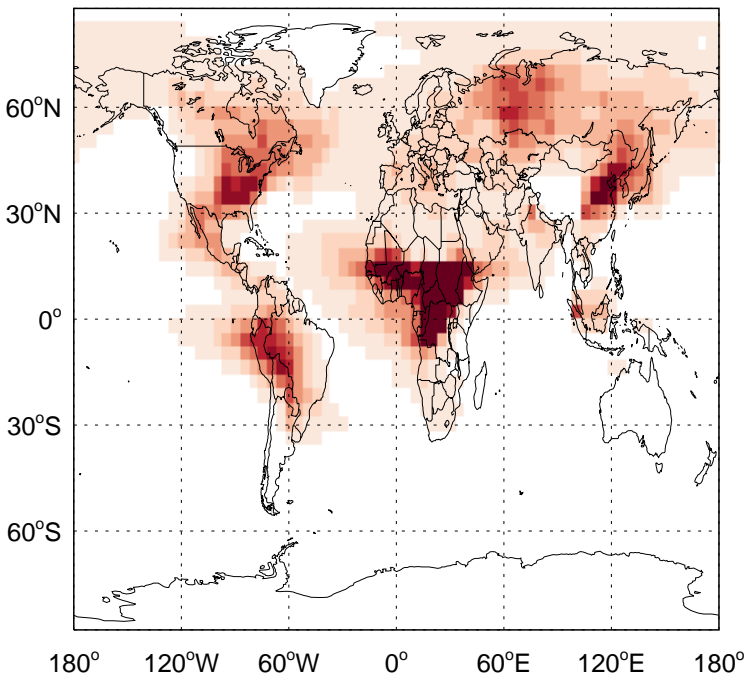
v11-02c - v11-01-public-Run0

BC: Column AOD diff for Jul



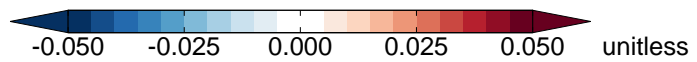
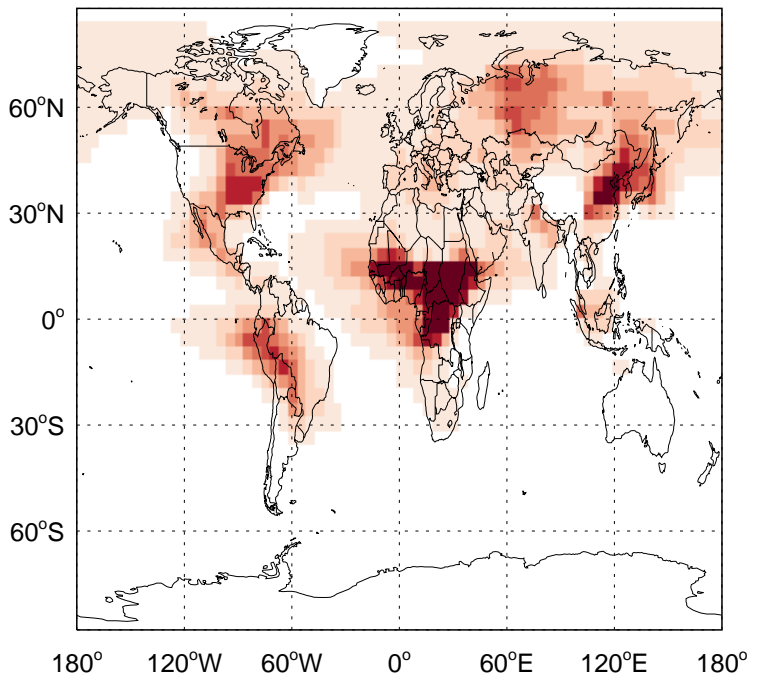
v11-02c - v11-02a

OC: Column AOD diff for Jul



v11-02c - v11-01-public-Run0

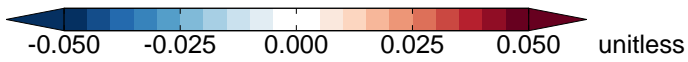
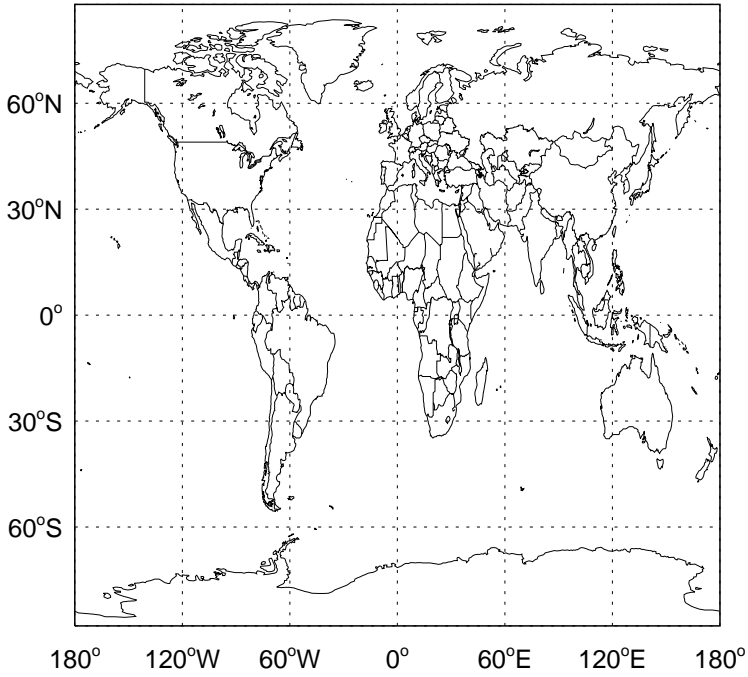
OC: Column AOD diff for Jul



GEOS-Chem Difference Maps at surface and 500 hPa

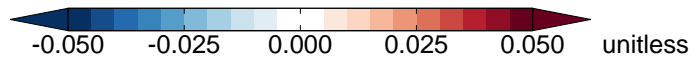
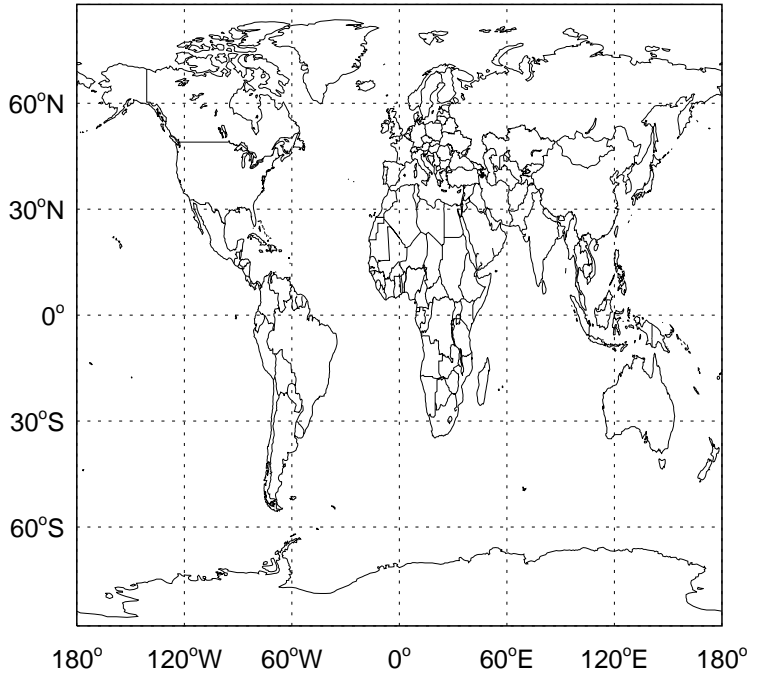
v11-02c - v11-02a

SALA: Column AOD diff for Jul



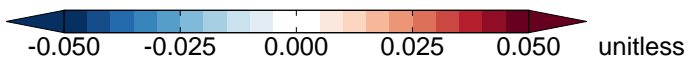
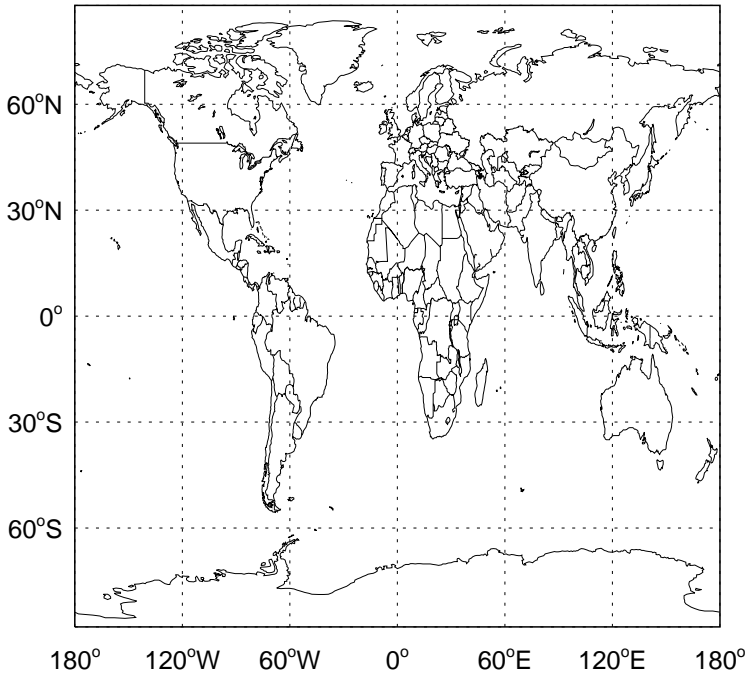
v11-02c - v11-01-public-Run0

SALA: Column AOD diff for Jul



v11-02c - v11-02a

SALC: Column AOD diff for Jul



v11-02c - v11-01-public-Run0

SALC: Column AOD diff for Jul

