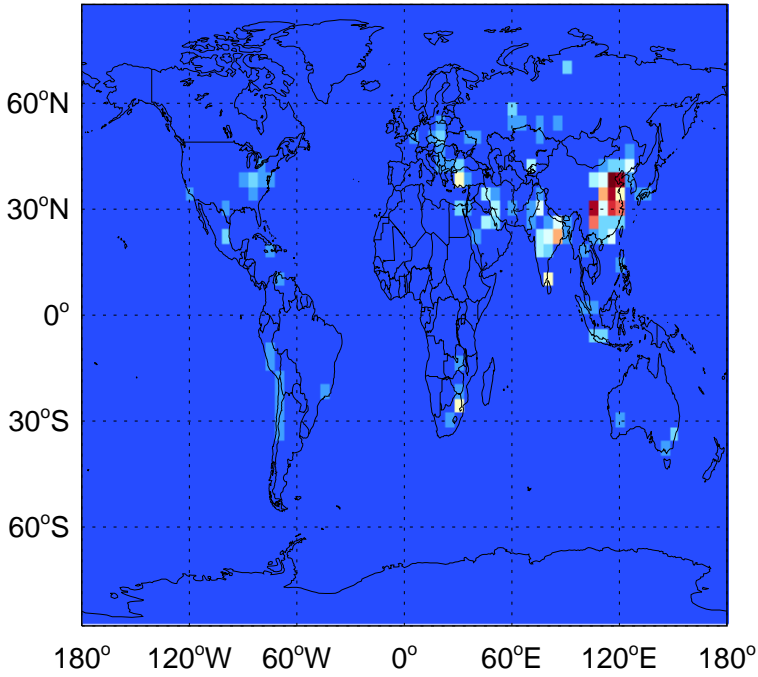


GEOS-Chem Emission Maps

v11-01-public-Run0

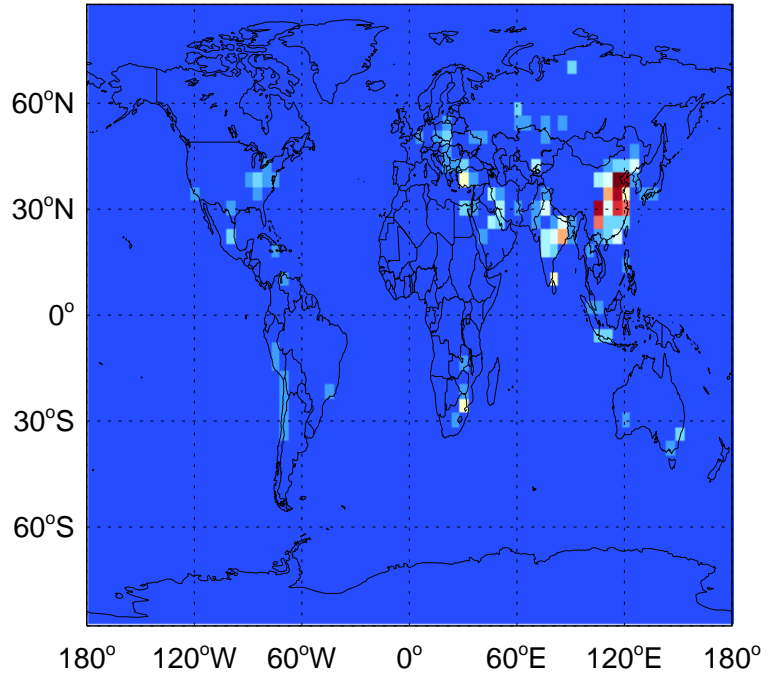
SO2 column anthro emissions for Apr



0.00e+00 3.71e+09 7.42e+09kg S

v11-02a

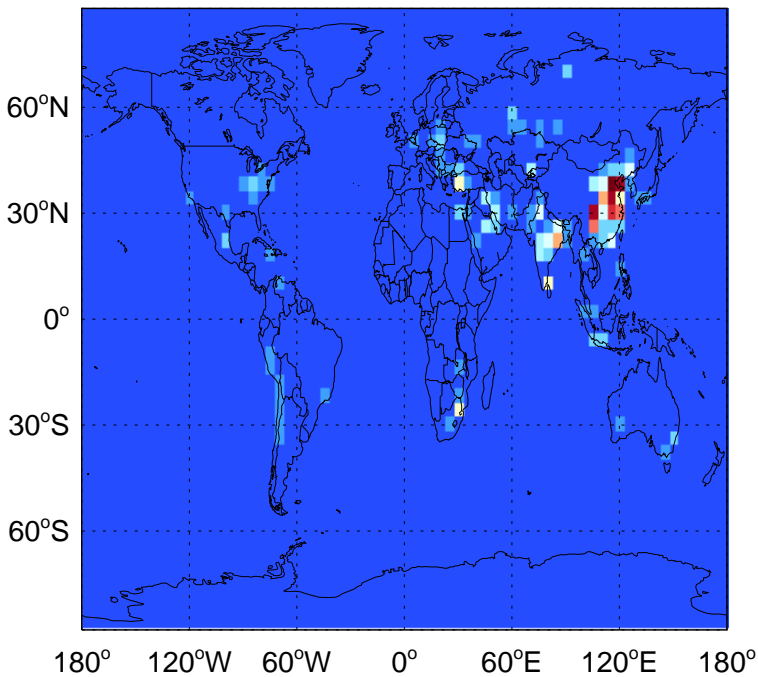
SO2 column anthro emissions for Apr



0.00e+00 5.16e+07 1.03e+08kg S

v11-02c

SO2 column anthro emissions for Apr

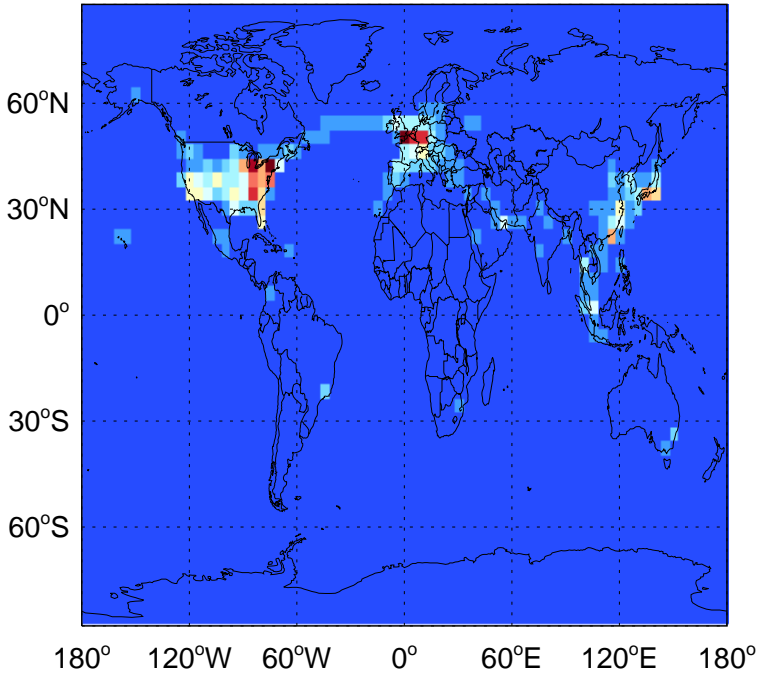


0.00e+00 5.16e+07 1.03e+08kg S

GEOS-Chem Emission Maps

v11-01-public-Run0

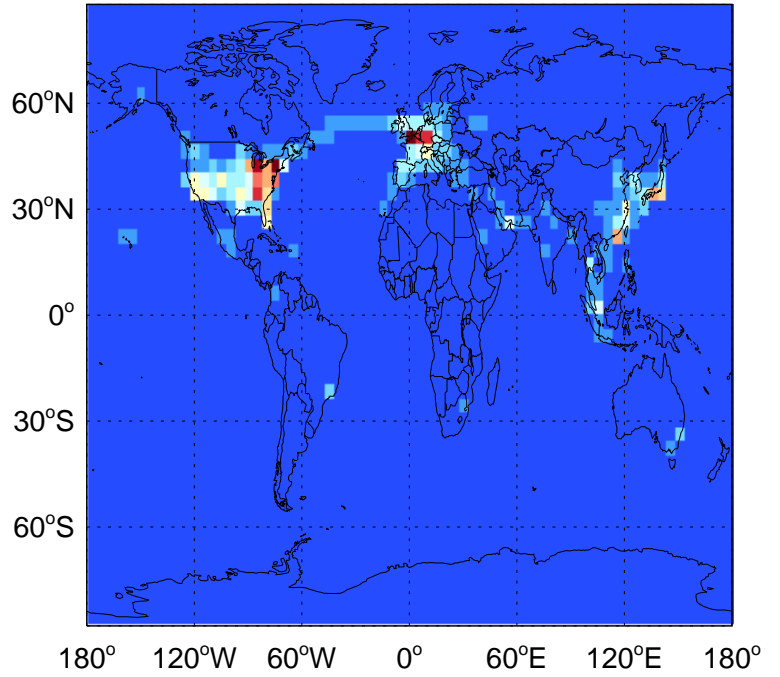
SO2 column aircraft emissions for Apr



0.00e+00 6.76e+04 1.35e+05kg S

v11-02a

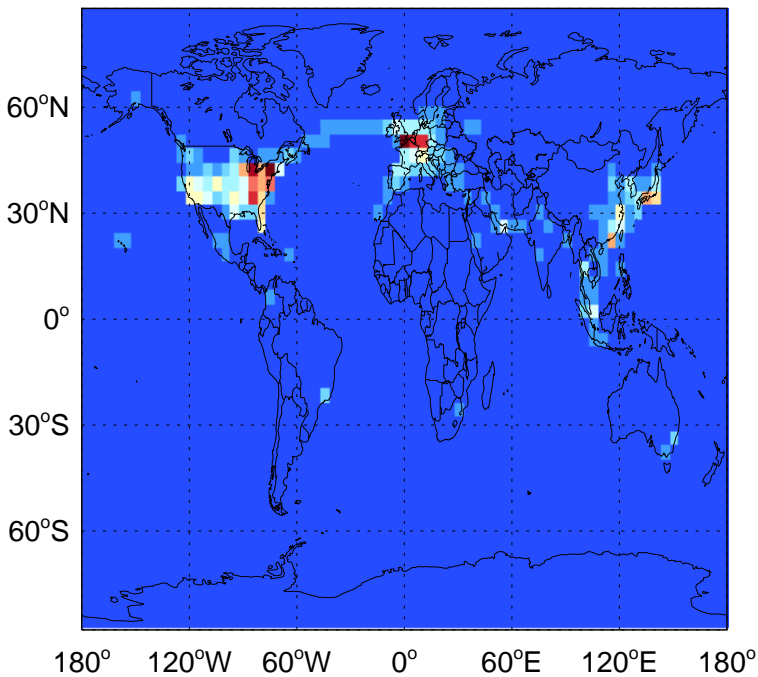
SO2 column aircraft emissions for Apr



0.00e+00 6.76e+04 1.35e+05kg S

v11-02c

SO2 column aircraft emissions for Apr

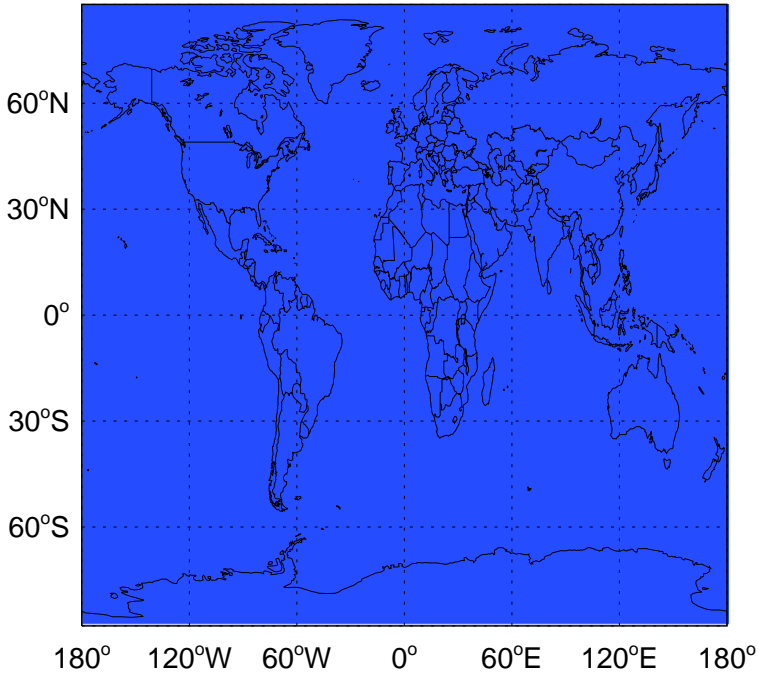


0.00e+00 6.76e+04 1.35e+05kg S

GEOS-Chem Emission Maps

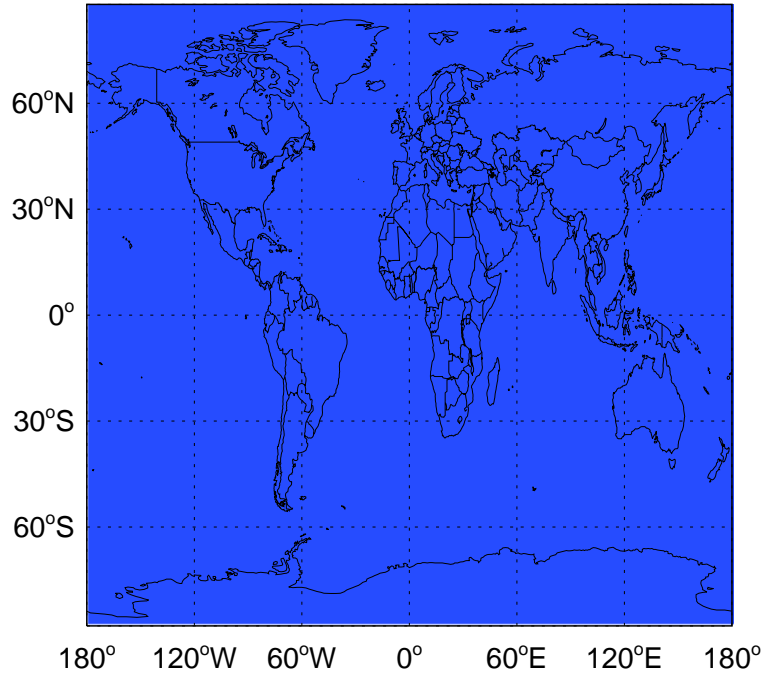
v11-01-public-Run0

SO2 biofuel emissions for Apr



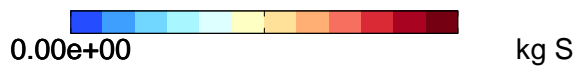
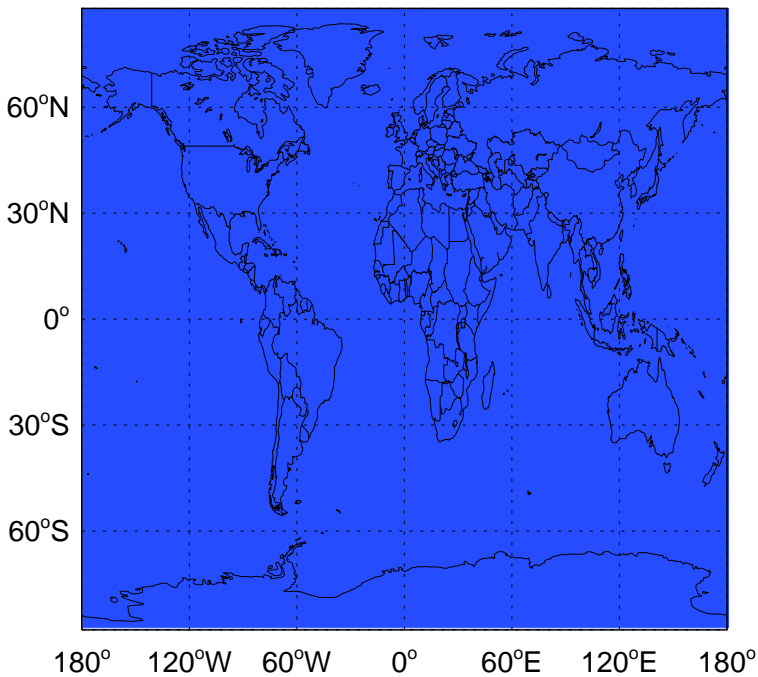
v11-02a

SO2 biofuel emissions for Apr



v11-02c

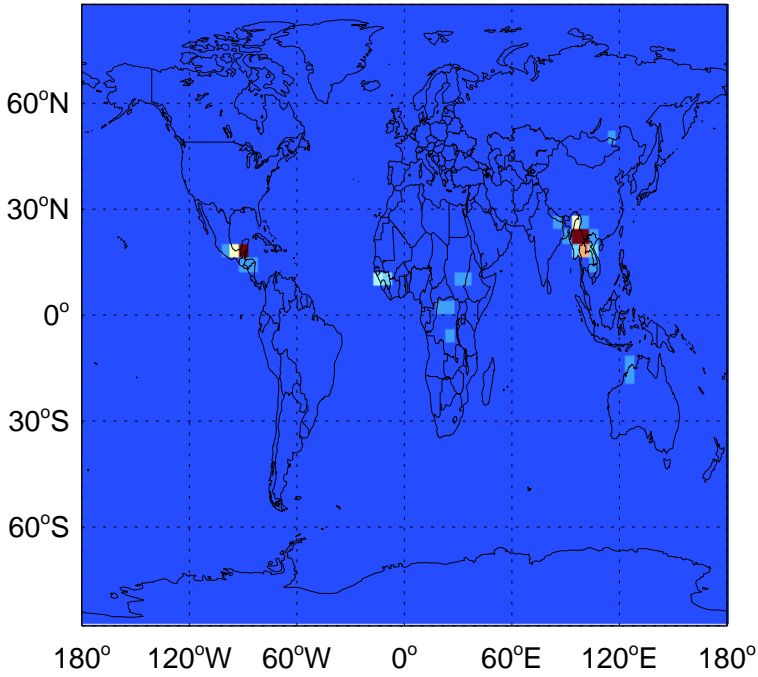
SO2 biofuel emissions for Apr



GEOS-Chem Emission Maps

v11-01-public-Run0

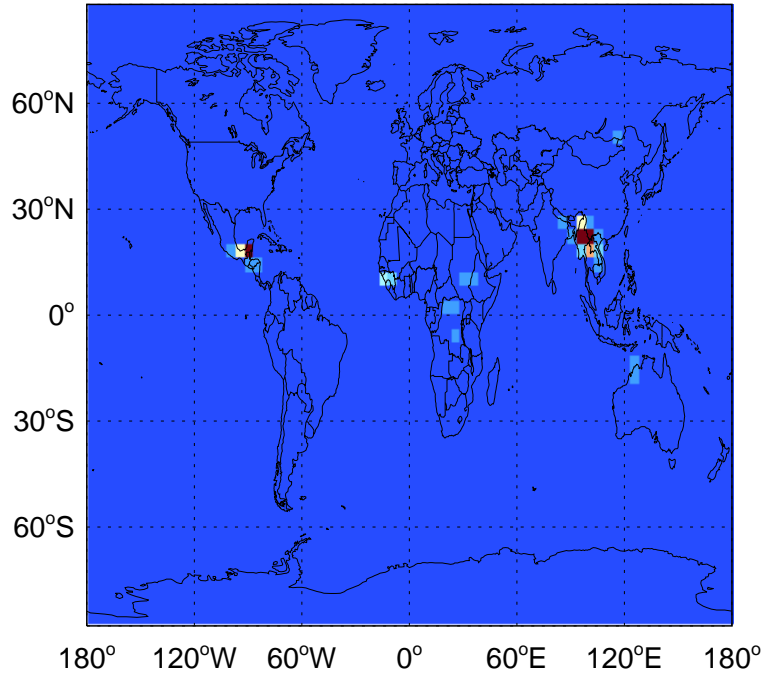
SO2 biomass emissions for Apr



0.00e+00 1.67e+06 3.34e+06kg S

v11-02a

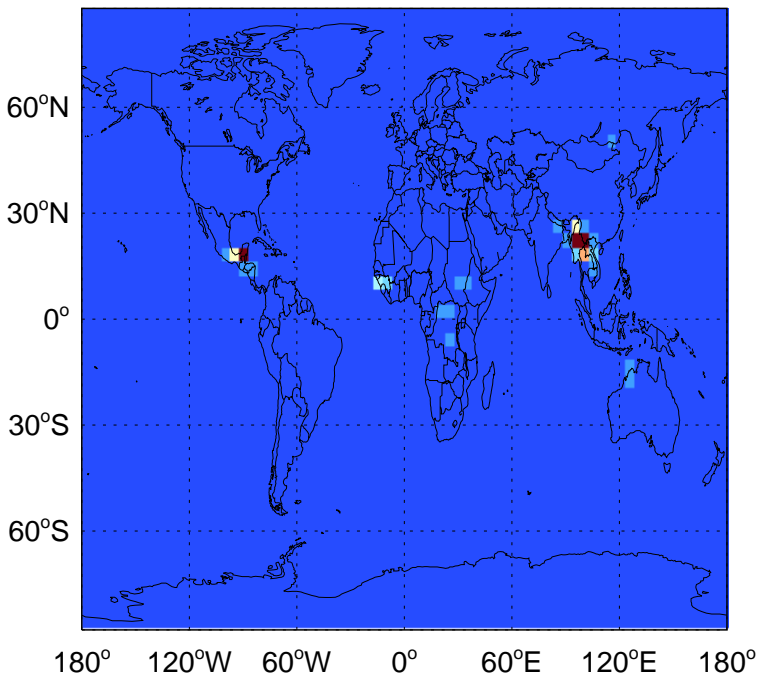
SO2 biomass emissions for Apr



0.00e+00 1.67e+06 3.34e+06kg S

v11-02c

SO2 biomass emissions for Apr

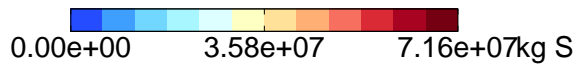
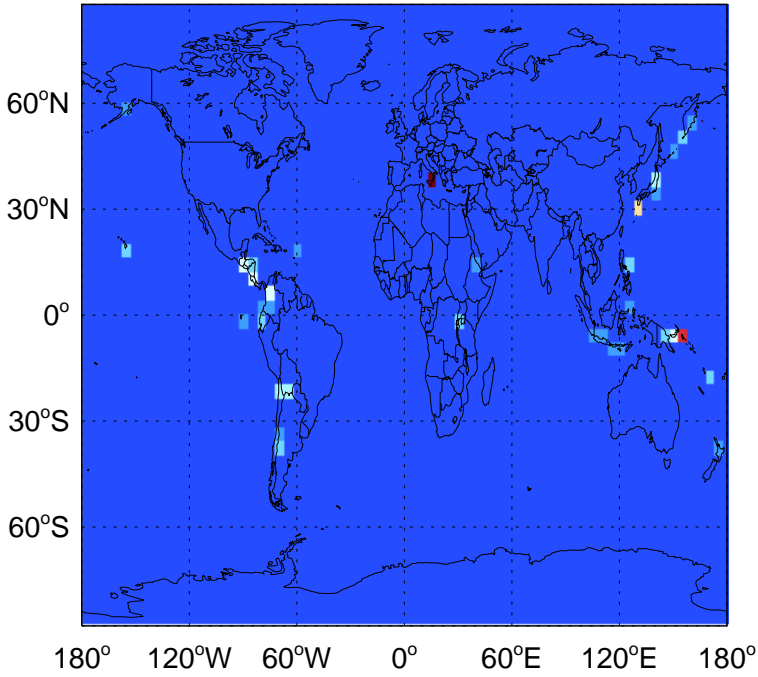


0.00e+00 1.67e+06 3.34e+06kg S

GEOS-Chem Emission Maps

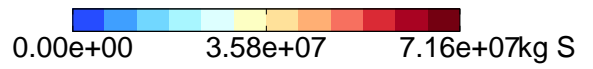
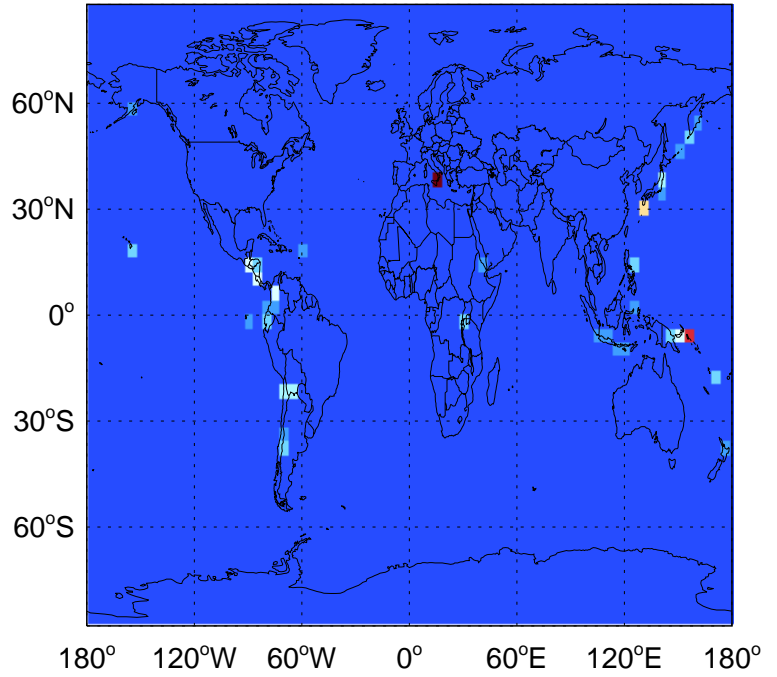
v11-01-public-Run0

SO2 column nonerup volc emissions for Apr



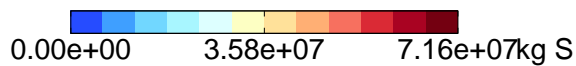
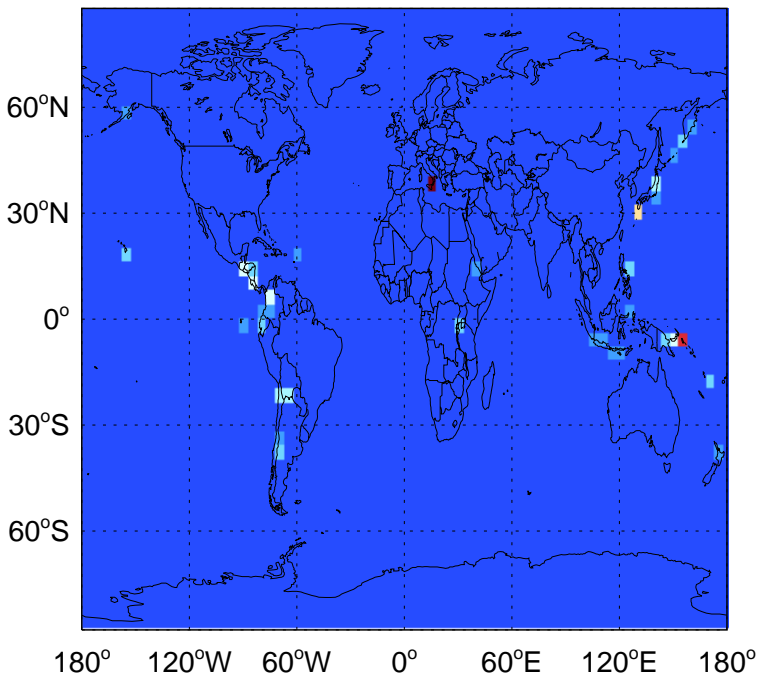
v11-02a

SO2 column nonerup volc emissions for Apr



v11-02c

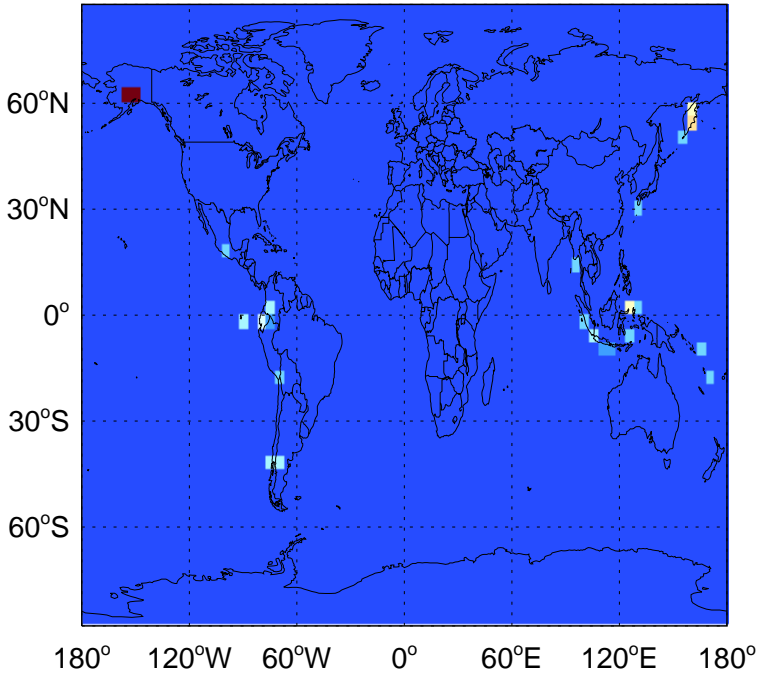
SO2 column nonerup volc emissions for Apr



GEOS-Chem Emission Maps

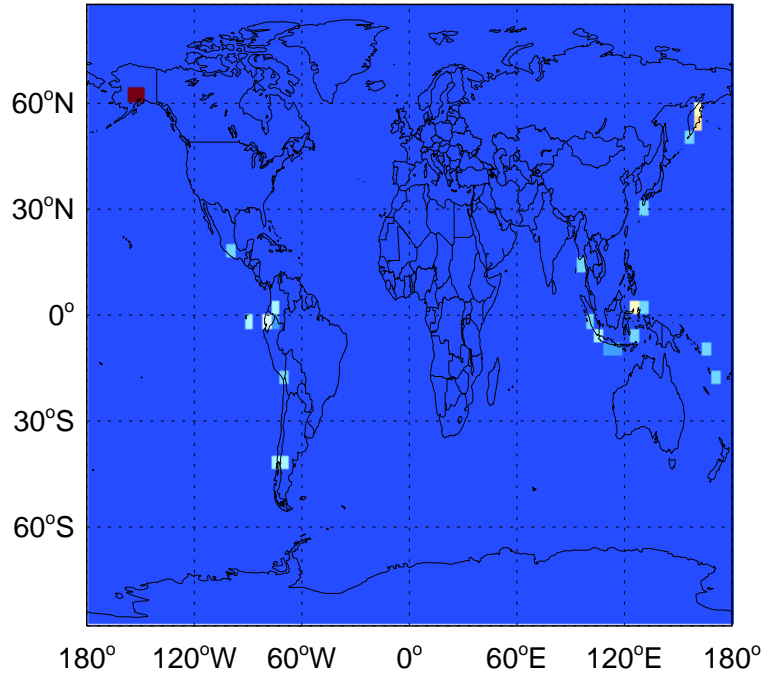
v11-01-public-Run0

SO2 column erup volc emissions for Apr



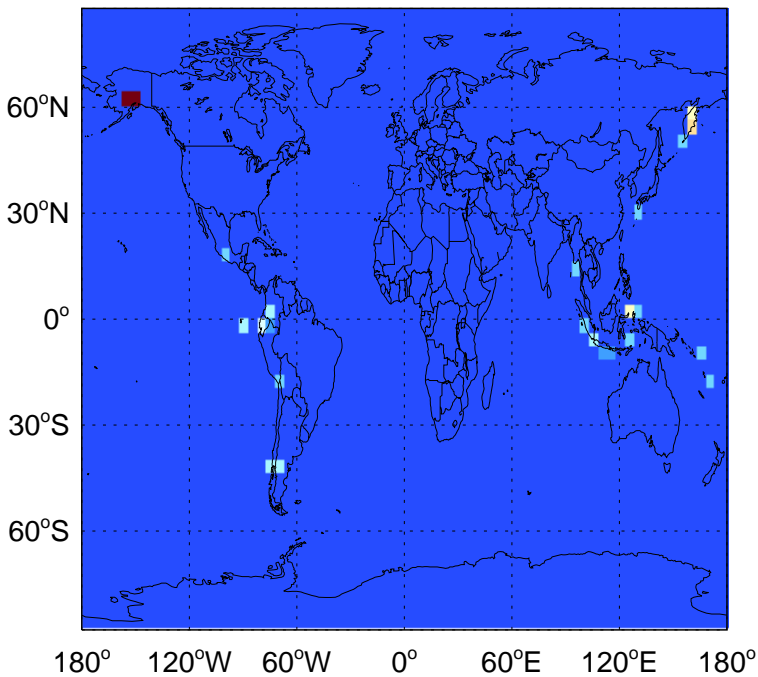
v11-02a

SO2 column erup volc emissions for Apr



v11-02c

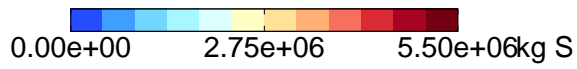
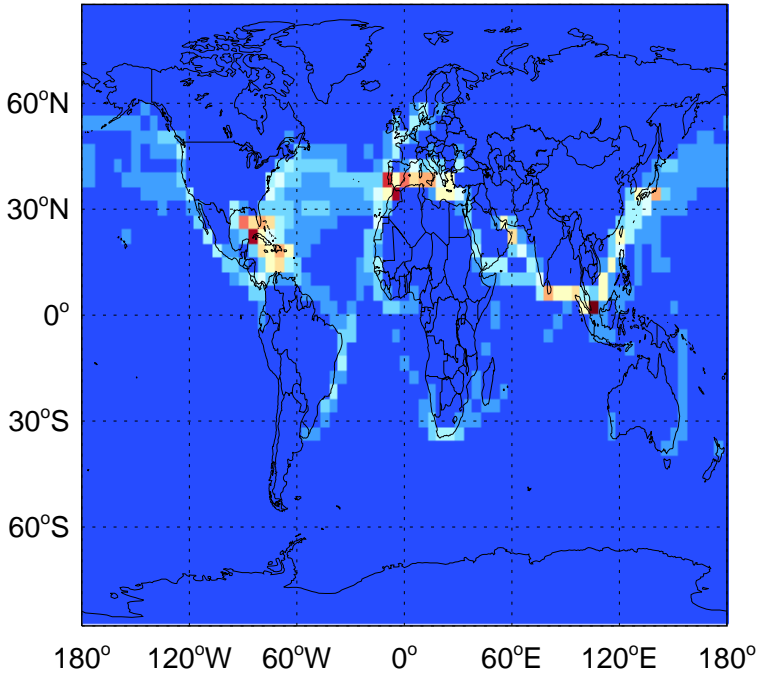
SO2 column erup volc emissions for Apr



GEOS-Chem Emission Maps

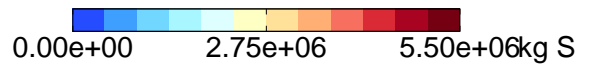
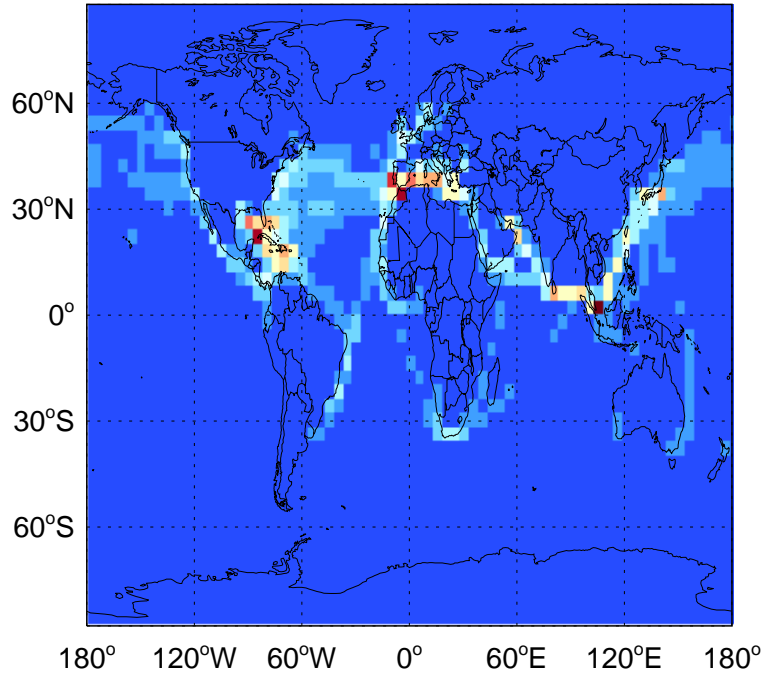
v11-01-public-Run0

SO₂ ship emissions for Apr



v11-02a

SO₂ ship emissions for Apr



v11-02c

SO₂ ship emissions for Apr

