


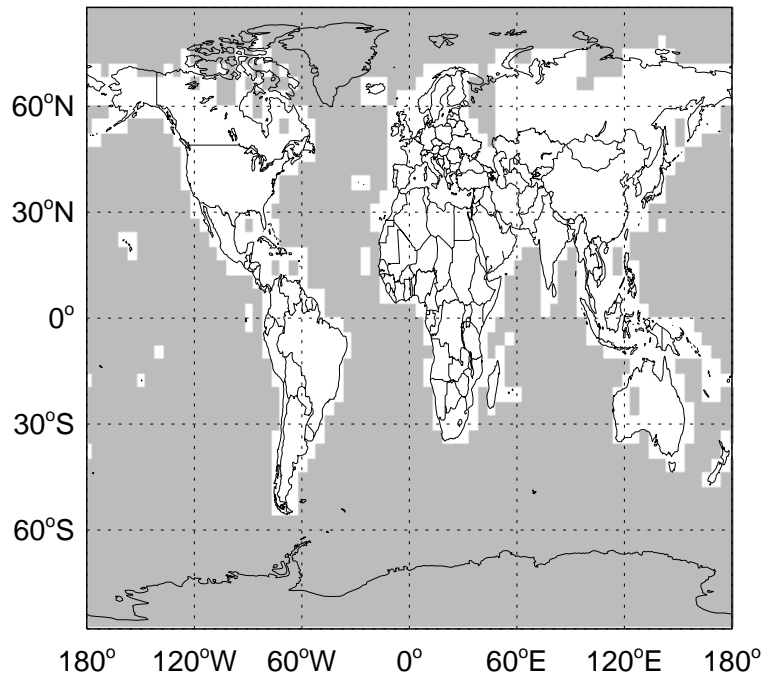
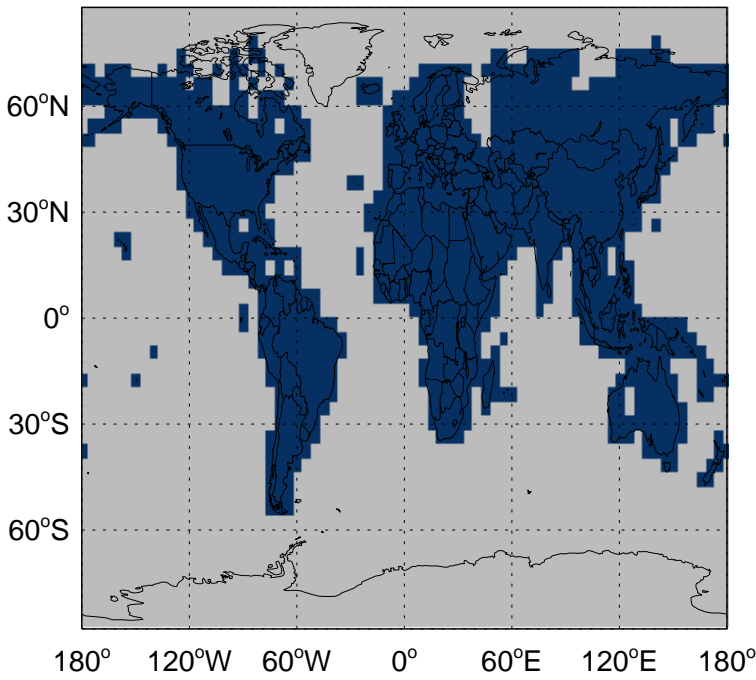
GEOS-Chem Emission Ratio Maps

v11-02c / v11-01-public-Run0

v11-02c / v11-02a

Ratio: ALD2 column anth+biof emissions for Jul

Ratio: ALD2 column anth+biof emissions for Jul


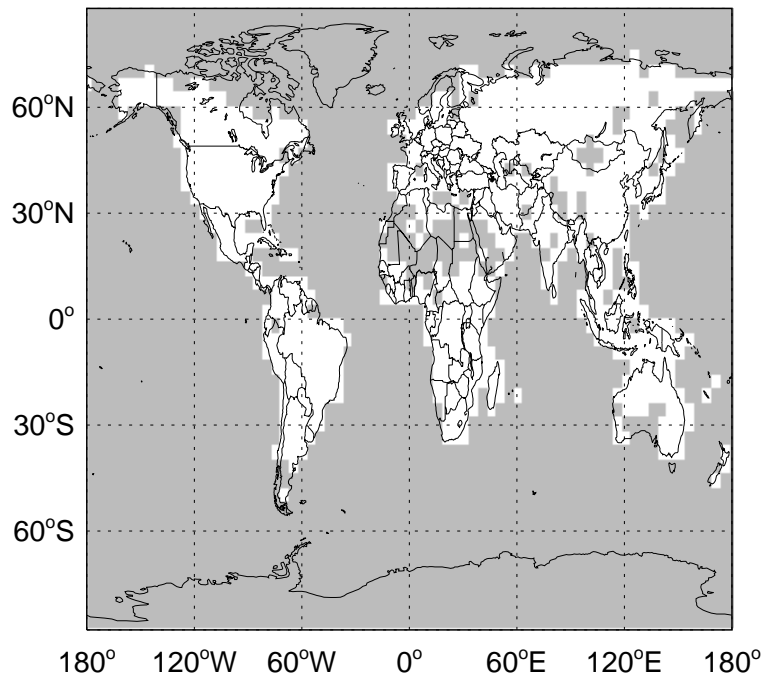
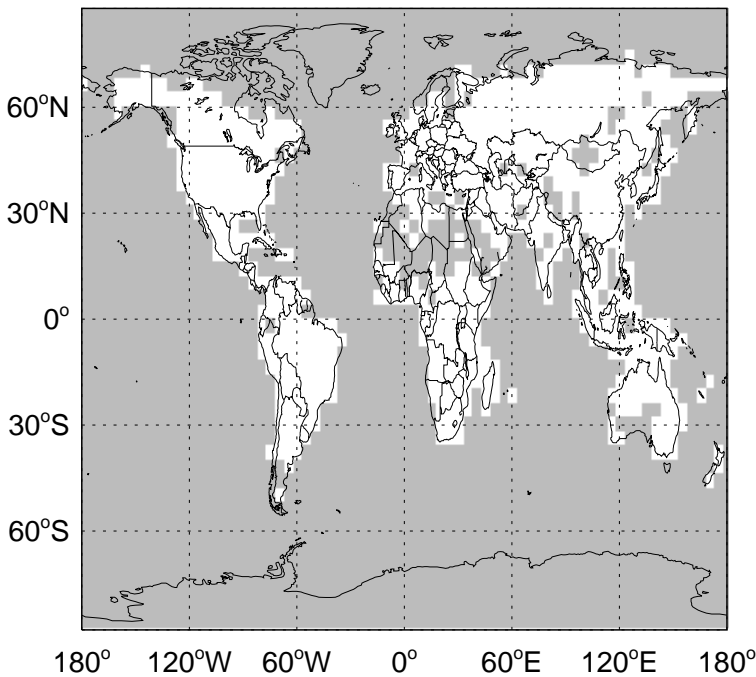


v11-02c / v11-01-public-Run0

v11-02c / v11-02a

Ratio: ALD2 biomass emissions for Jul

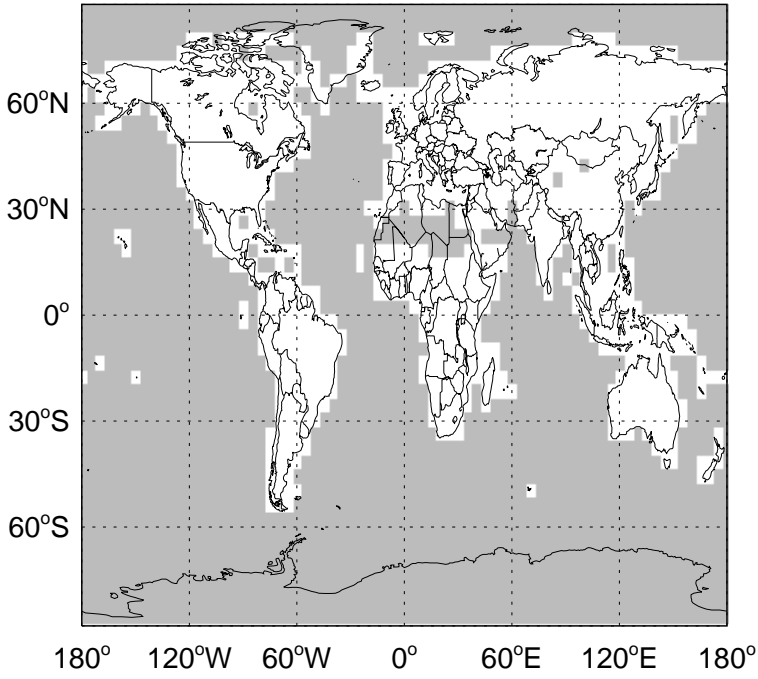
Ratio: ALD2 biomass emissions for Jul



GEOS-Chem Emission Ratio Maps

v11-02c / v11-01-public-Run0

Ratio: ALD2 biogenic emissions for Jul



v11-02c / v11-02a

Ratio: ALD2 biogenic emissions for Jul

