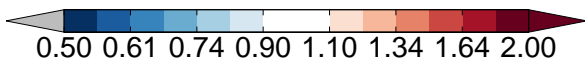
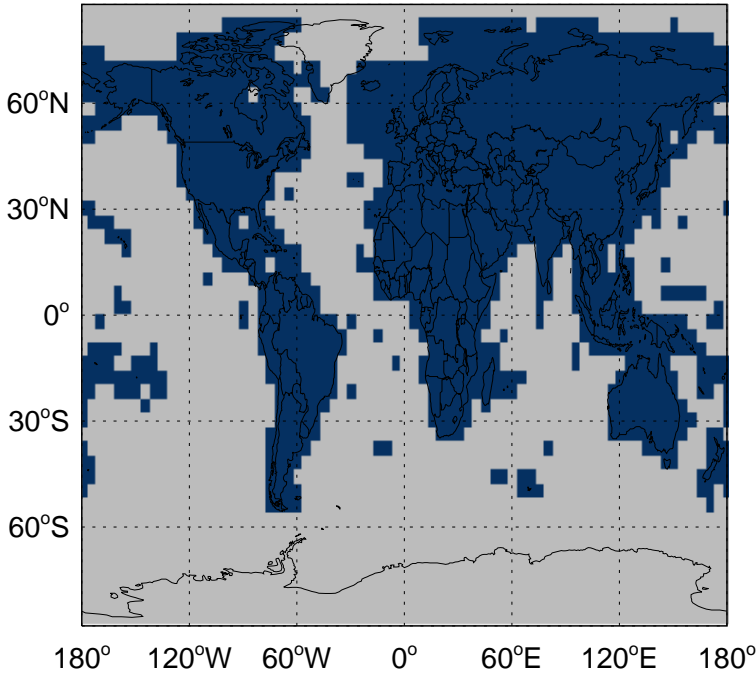


# GEOS-Chem Emission Ratio Maps

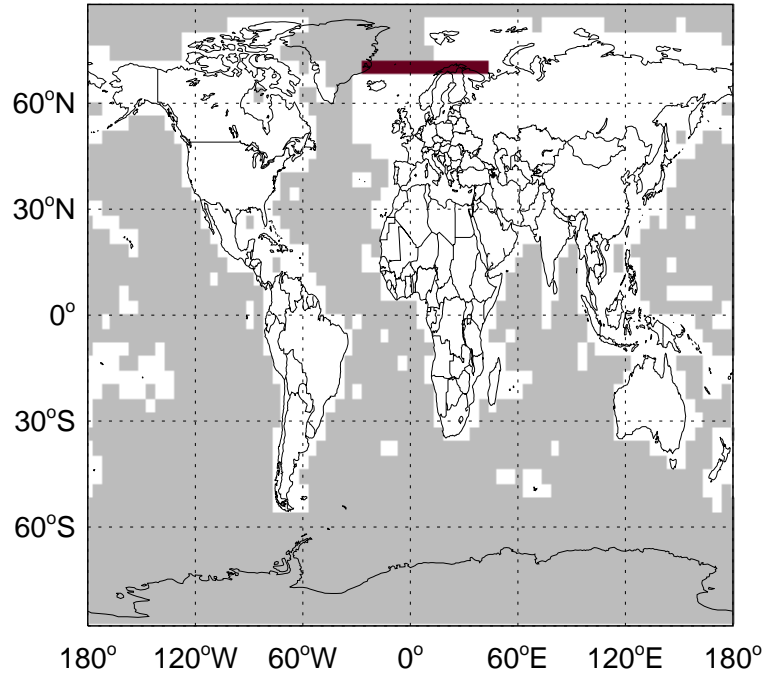
v11-02c / v11-01-public-Run0

Ratio: CO column anth+biof emissions for Jan



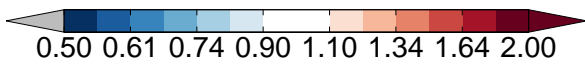
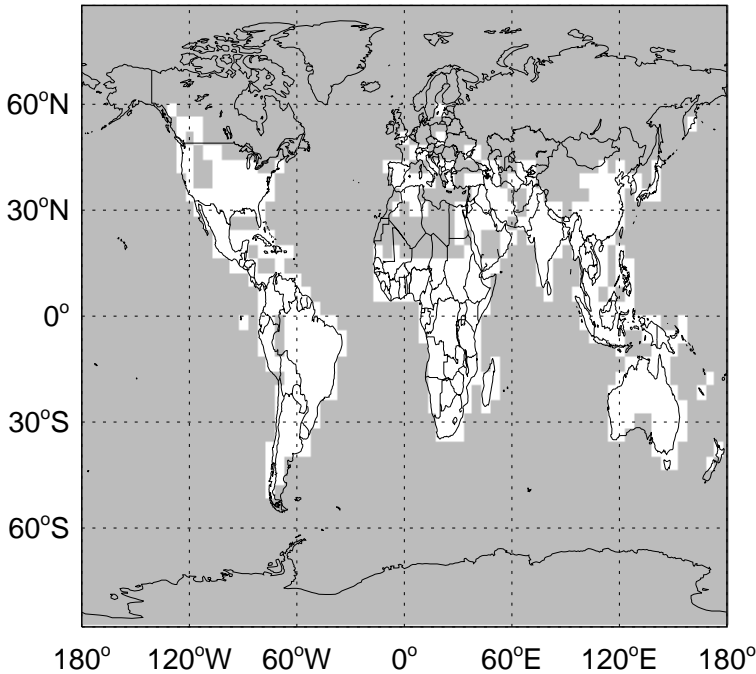
v11-02c / v11-02a

Ratio: CO column anth+biof emissions for Jan



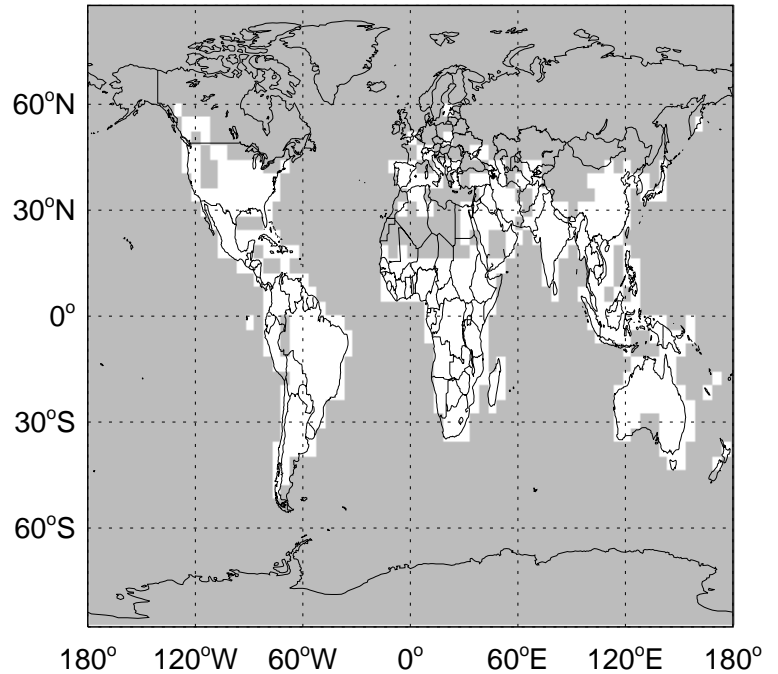
v11-02c / v11-01-public-Run0

Ratio: CO biomass emissions for Jan



v11-02c / v11-02a

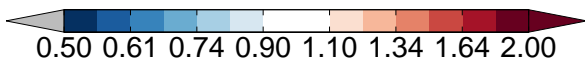
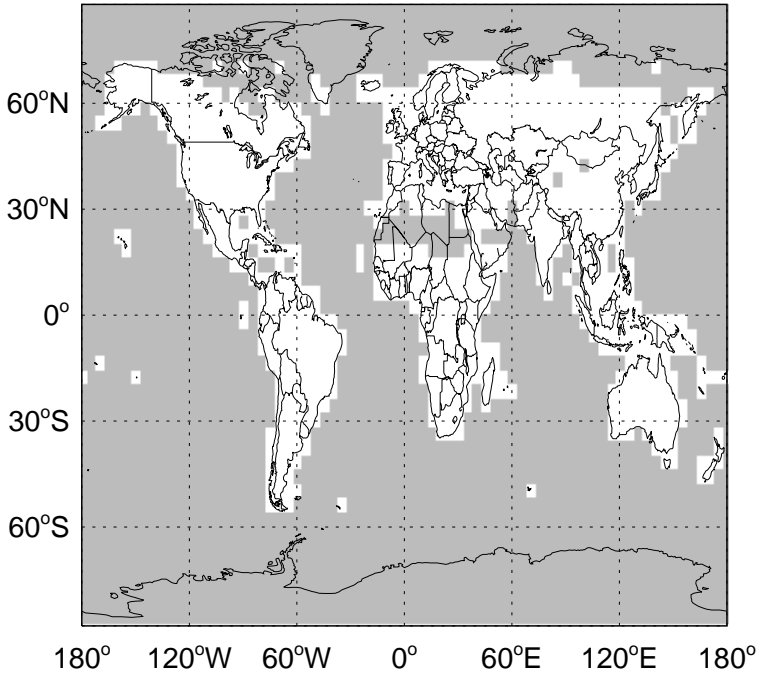
Ratio: CO biomass emissions for Jan



# GEOS-Chem Emission Ratio Maps

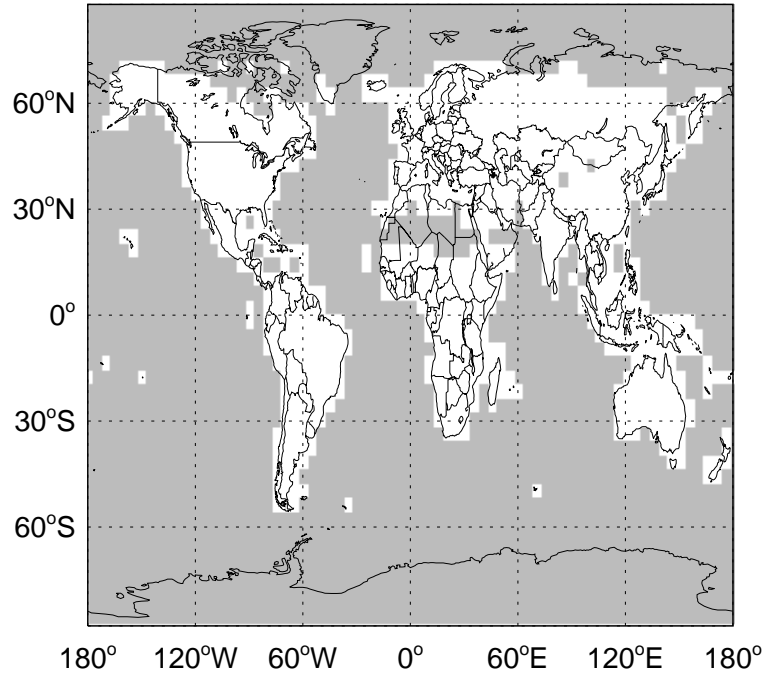
v11-02c / v11-01-public-Run0

Ratio: CO from MONOT emissions for Jan




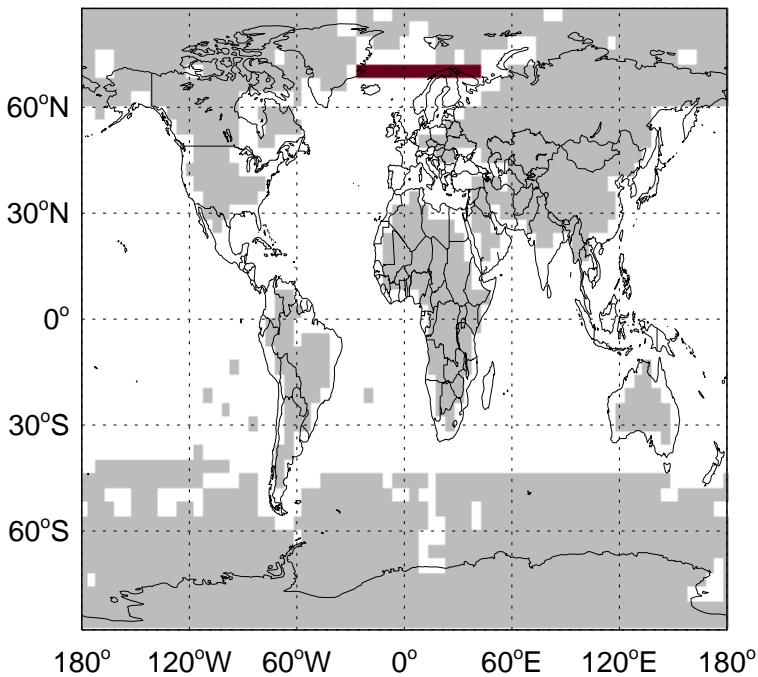
v11-02c / v11-02a

Ratio: CO from MONOT emissions for Jan



v11-02c / v11-01-public-Run0

Ratio: CO ship emissions for Jan



v11-02c / v11-02a

Ratio: CO ship emissions for Jan

