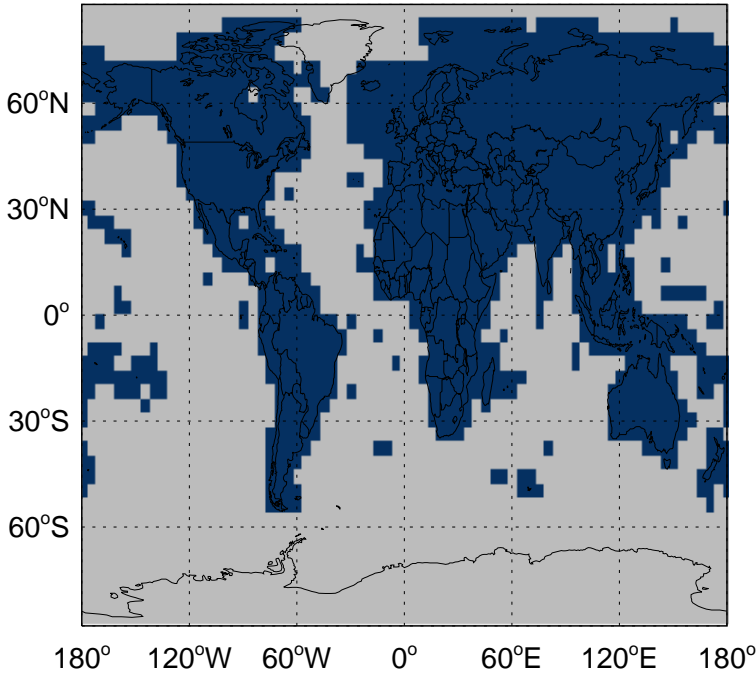


GEOS-Chem Emission Ratio Maps

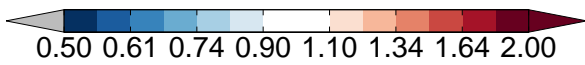
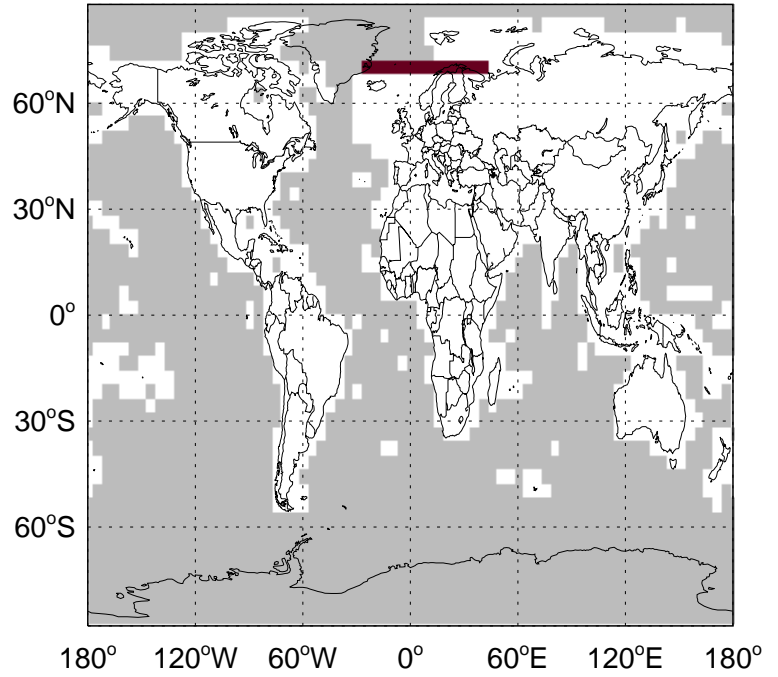
v11-02c / v11-01-public-Run0

Ratio: CO column anth+biof emissions for Oct



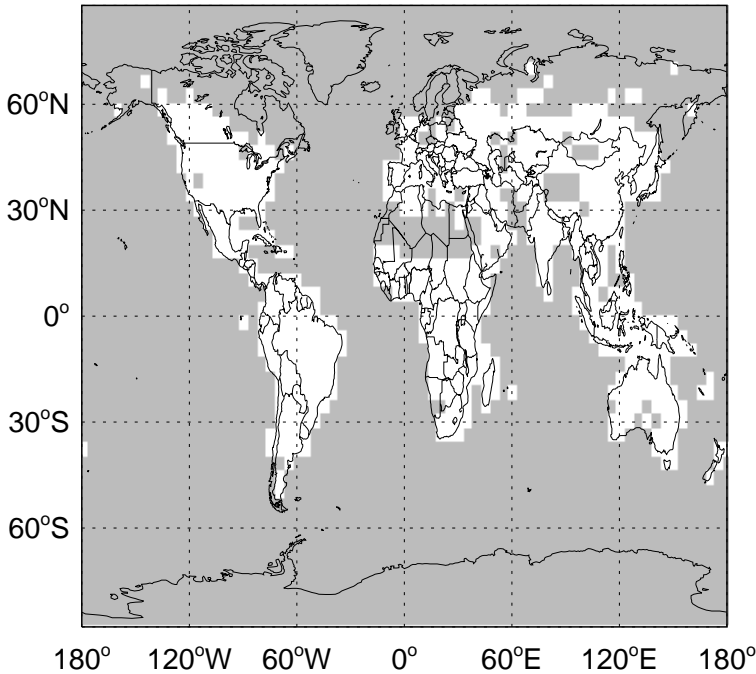
v11-02c / v11-02a

Ratio: CO column anth+biof emissions for Oct



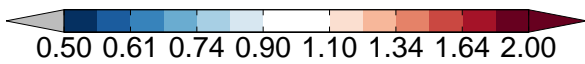
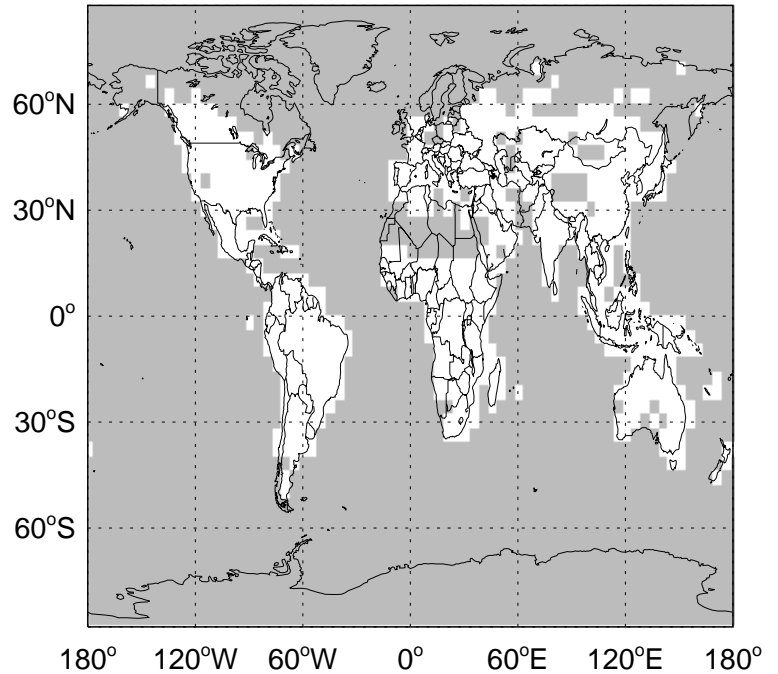
v11-02c / v11-01-public-Run0

Ratio: CO biomass emissions for Oct



v11-02c / v11-02a


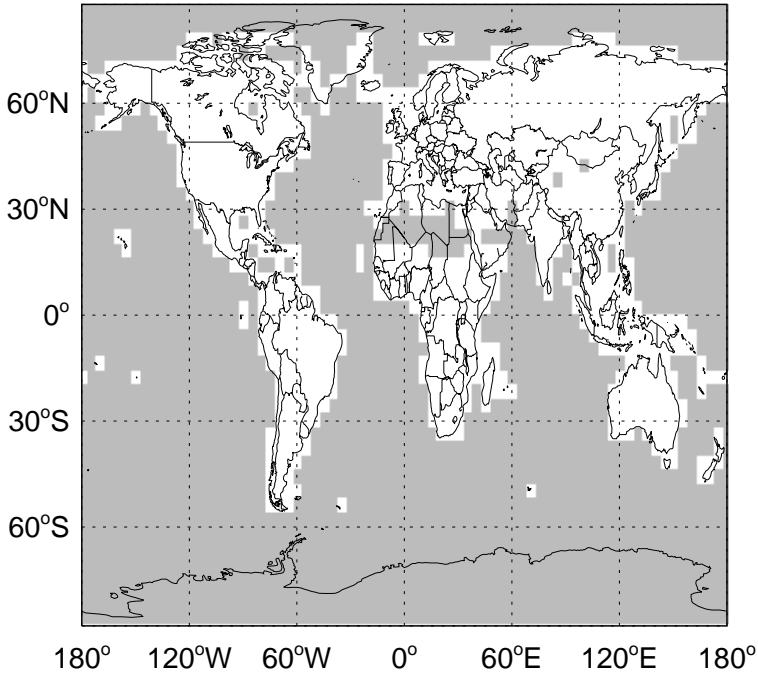
Ratio: CO biomass emissions for Oct



GEOS-Chem Emission Ratio Maps

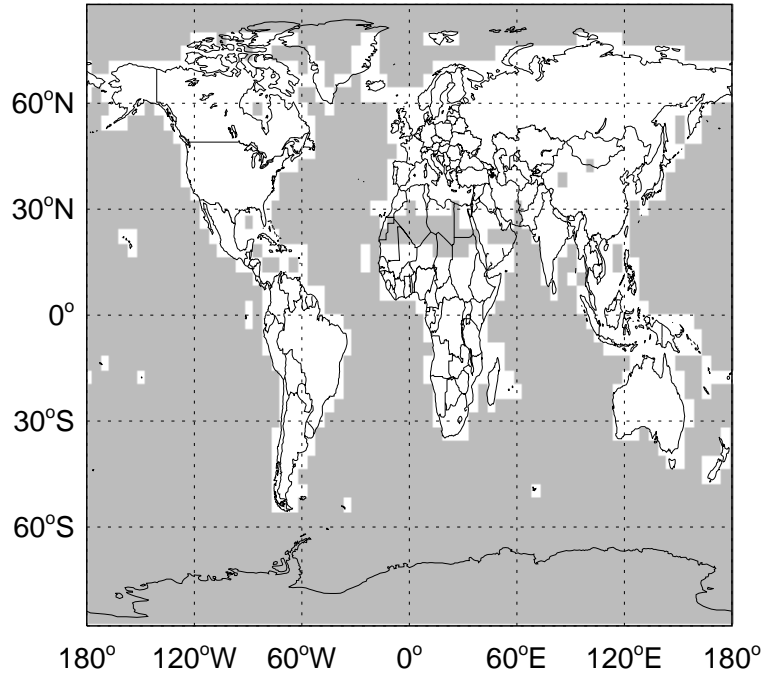
v11-02c / v11-01-public-Run0

Ratio: CO from MONOT emissions for Oct



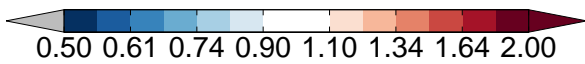
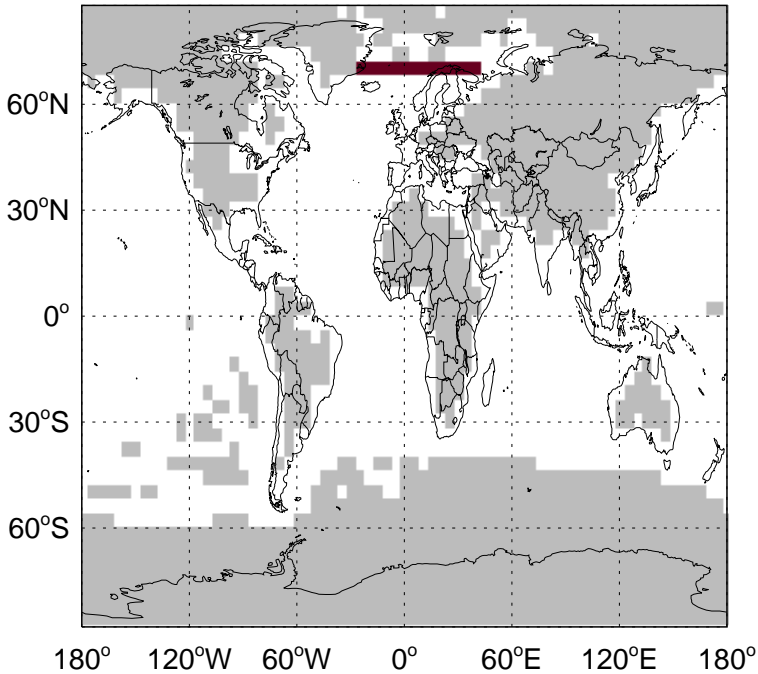
v11-02c / v11-02a

Ratio: CO from MONOT emissions for Oct



v11-02c / v11-01-public-Run0

Ratio: CO ship emissions for Oct



v11-02c / v11-02a

Ratio: CO ship emissions for Oct

