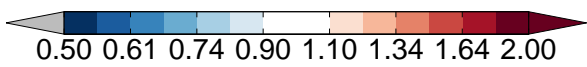
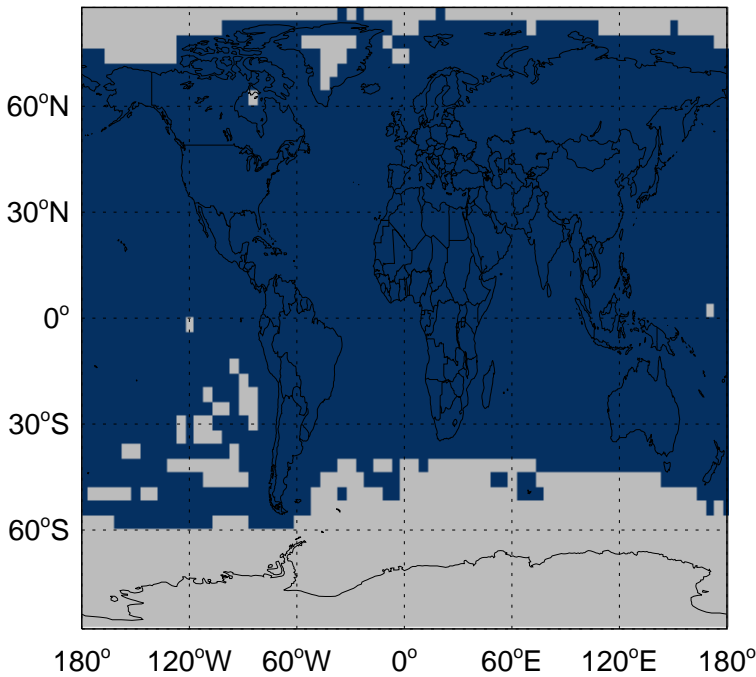


# GEOS-Chem Emission Ratio Maps

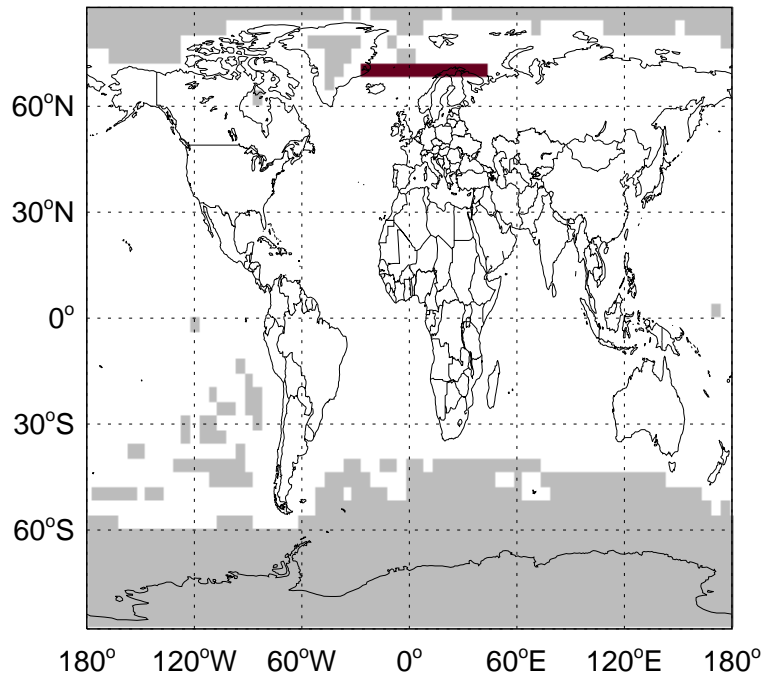
v11-02c / v11-01-public-Run0

Ratio: NO column anth+biof emissions for Oct



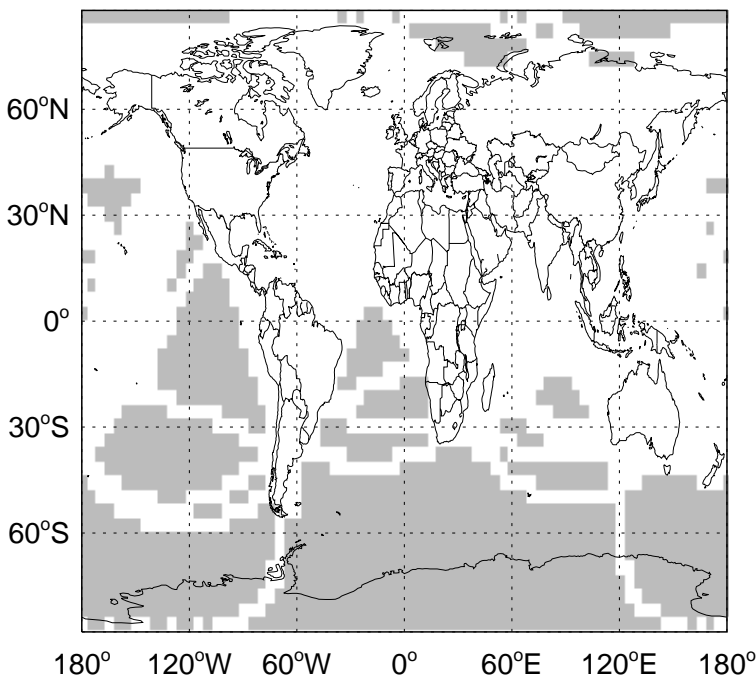
v11-02c / v11-02a

Ratio: NO column anth+biof emissions for Oct



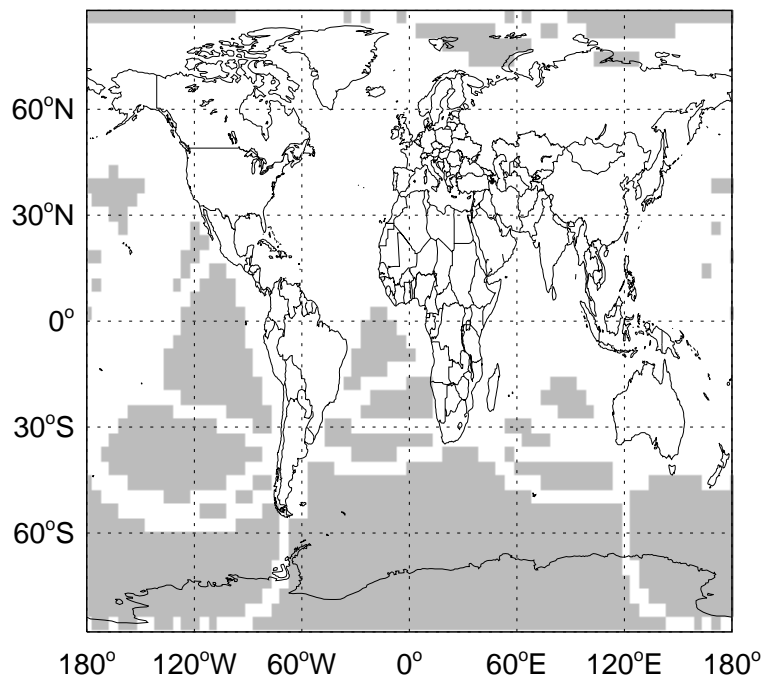
v11-02c / v11-01-public-Run0

Ratio: NO column aircraft emissions for Oct



v11-02c / v11-02a

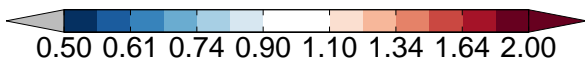
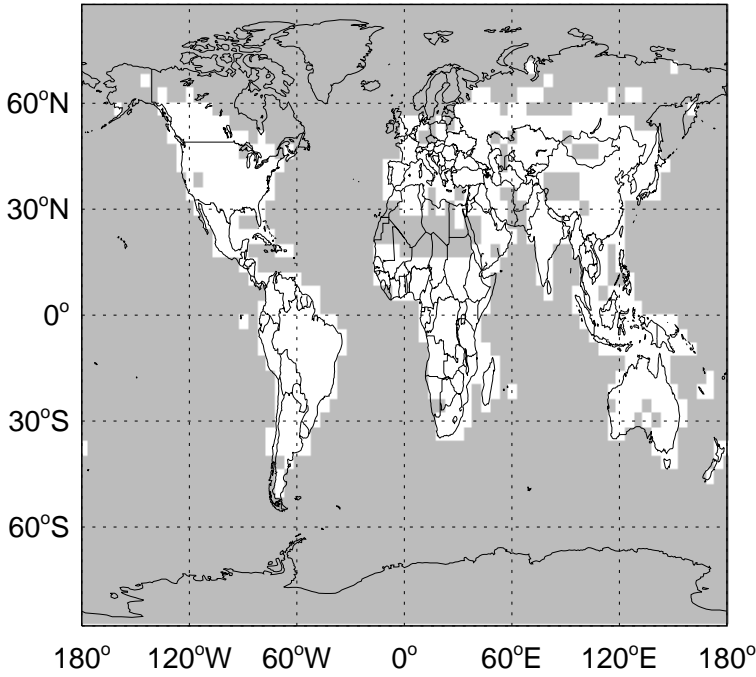
Ratio: NO column aircraft emissions for Oct



# GEOS-Chem Emission Ratio Maps

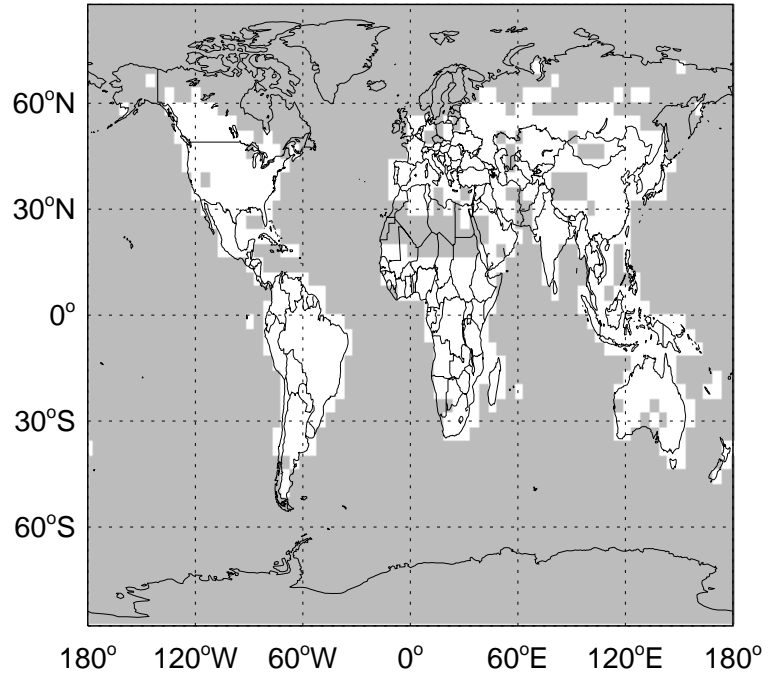
v11-02c / v11-01-public-Run0

Ratio: NO biomass emissions for Oct



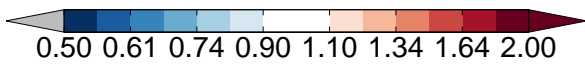
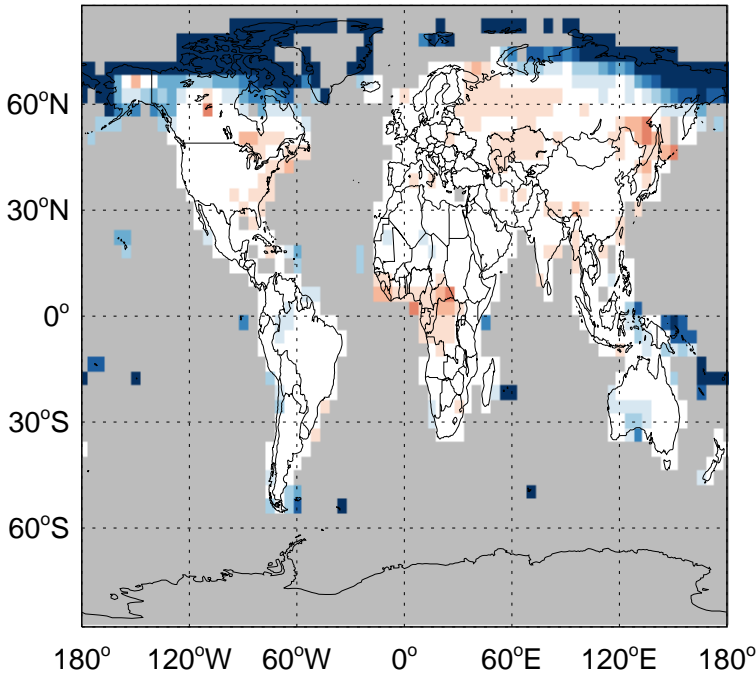
v11-02c / v11-02a

Ratio: NO biomass emissions for Oct



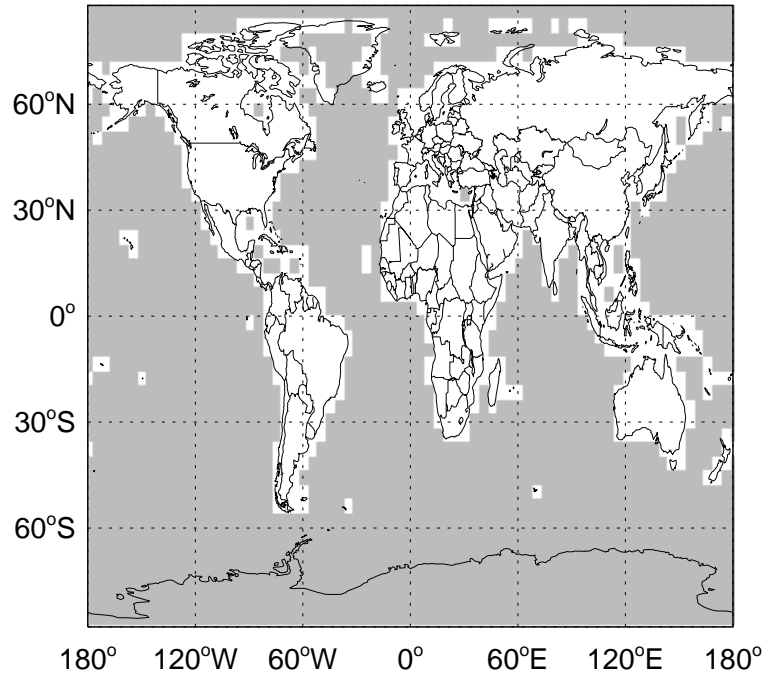
v11-02c / v11-01-public-Run0

Ratio: NO fertilizer emissions for Oct



v11-02c / v11-02a

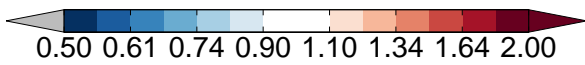
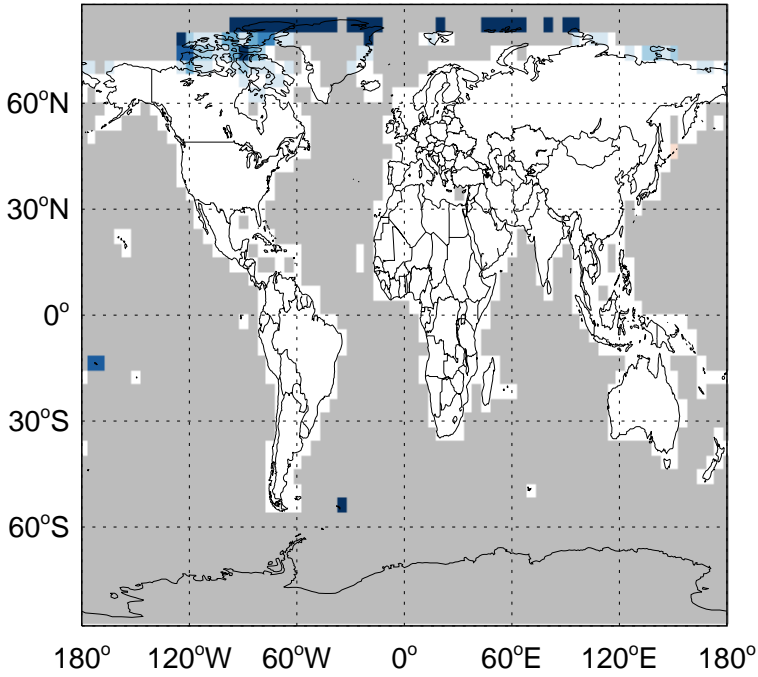
Ratio: NO fertilizer emissions for Oct



# GEOS-Chem Emission Ratio Maps

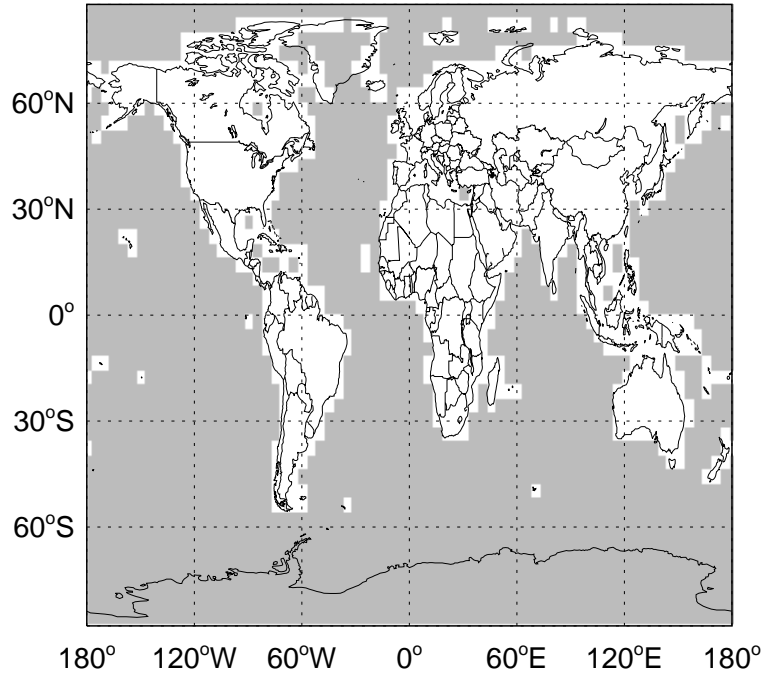
v11-02c / v11-01-public-Run0

Ratio: NO soil emissions for Oct



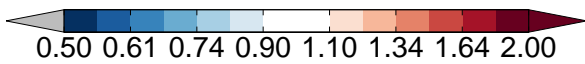
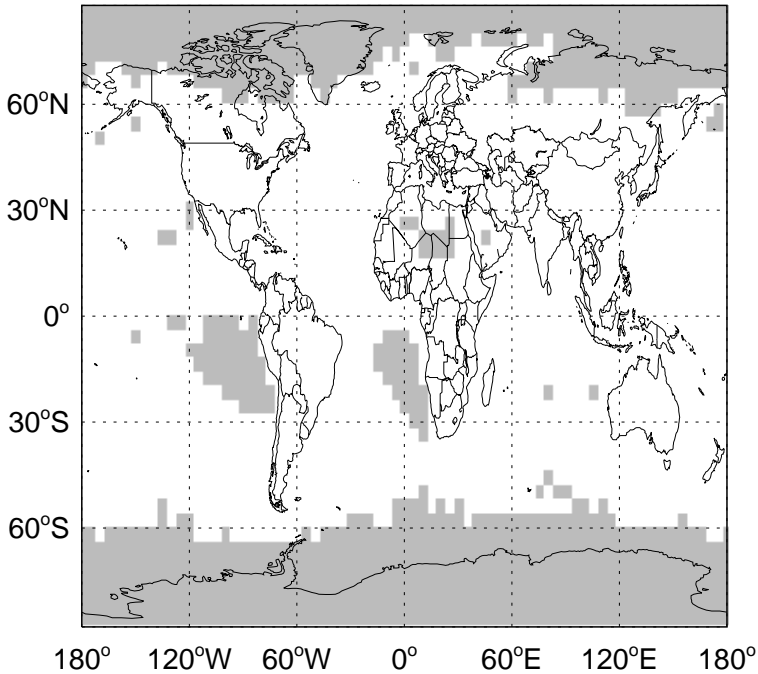
v11-02c / v11-02a

Ratio: NO soil emissions for Oct



v11-02c / v11-01-public-Run0

Ratio: NO column lightning emissions for Oct



v11-02c / v11-02a

Ratio: NO column lightning emissions for Oct

