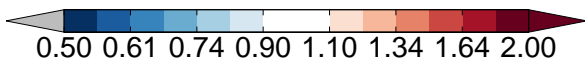
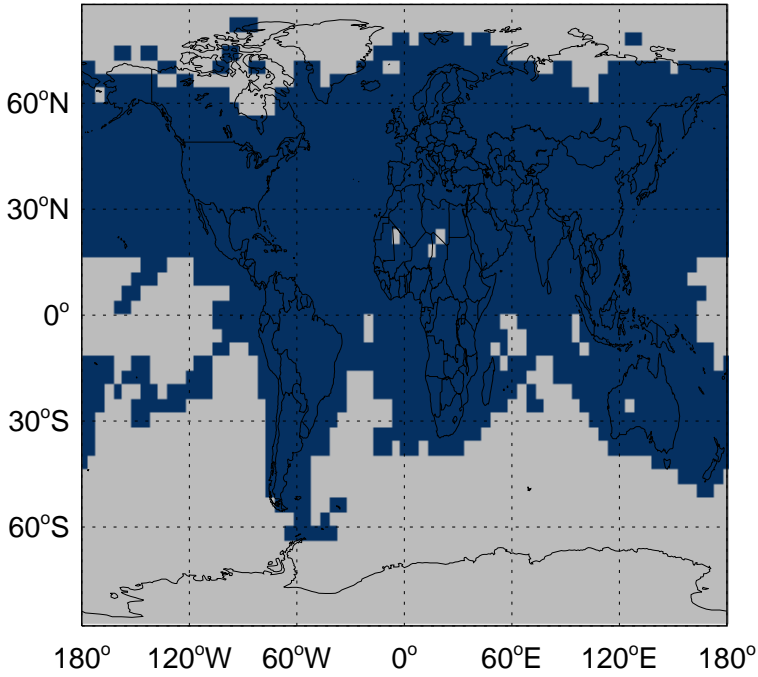


GEOS-Chem Emission Ratio Maps

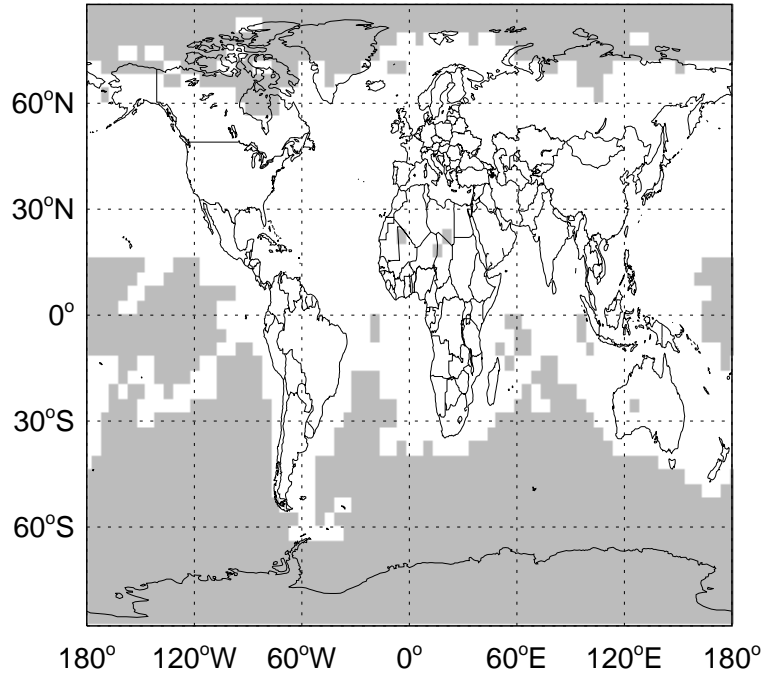
v11-02c / v11-01-public-Run0

Ratio: OC column anthro emissions for Apr




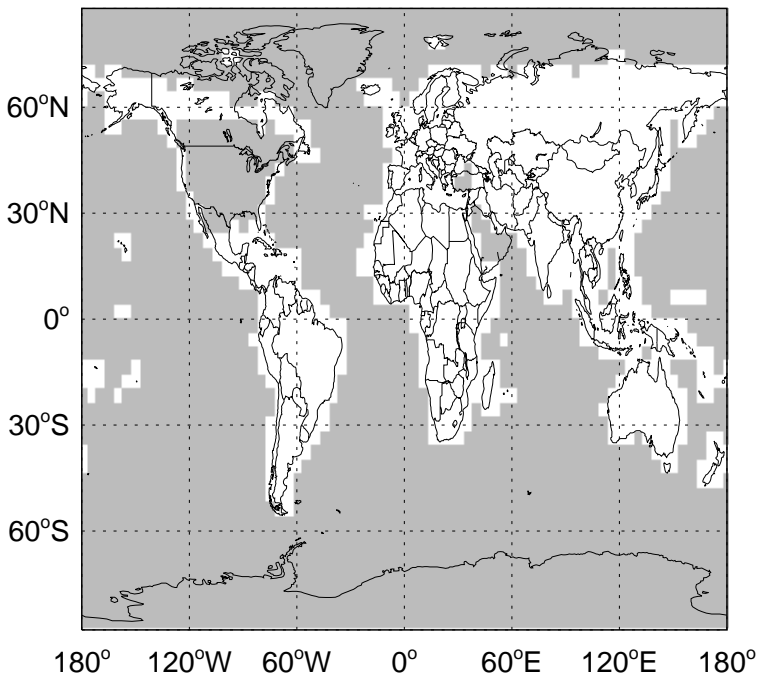
v11-02c / v11-02a

Ratio: OC column anthro emissions for Apr



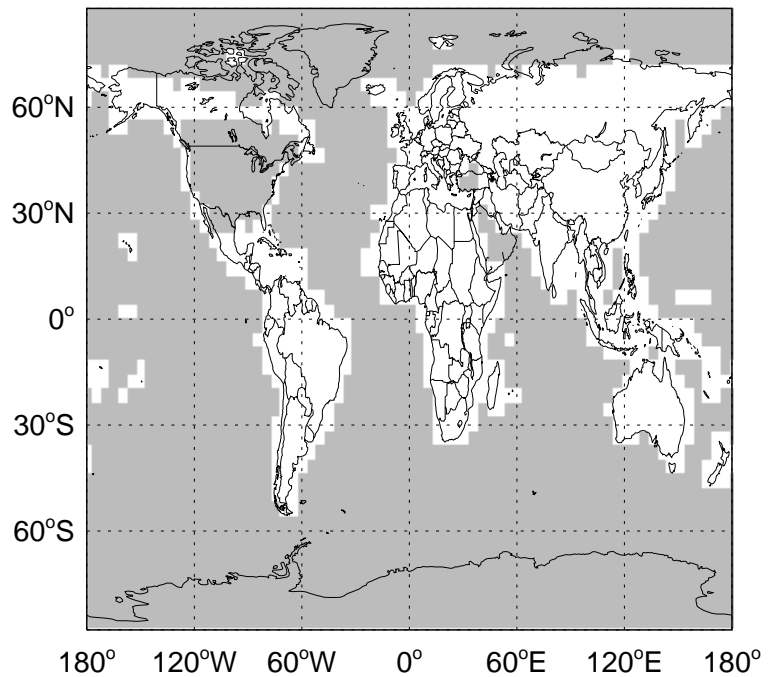
v11-02c / v11-01-public-Run0

Ratio: OC biofuel emissions for Apr



v11-02c / v11-02a


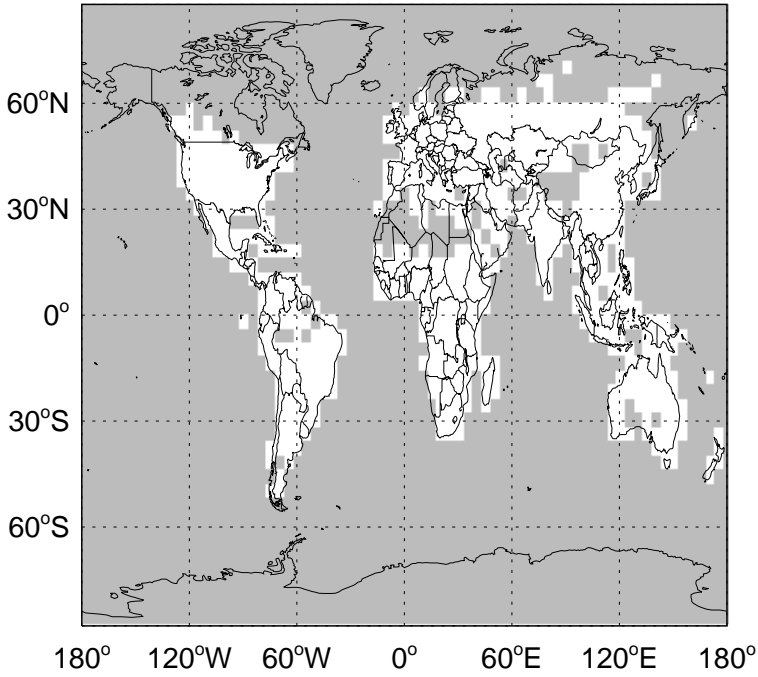
Ratio: OC biofuel emissions for Apr



GEOS-Chem Emission Ratio Maps

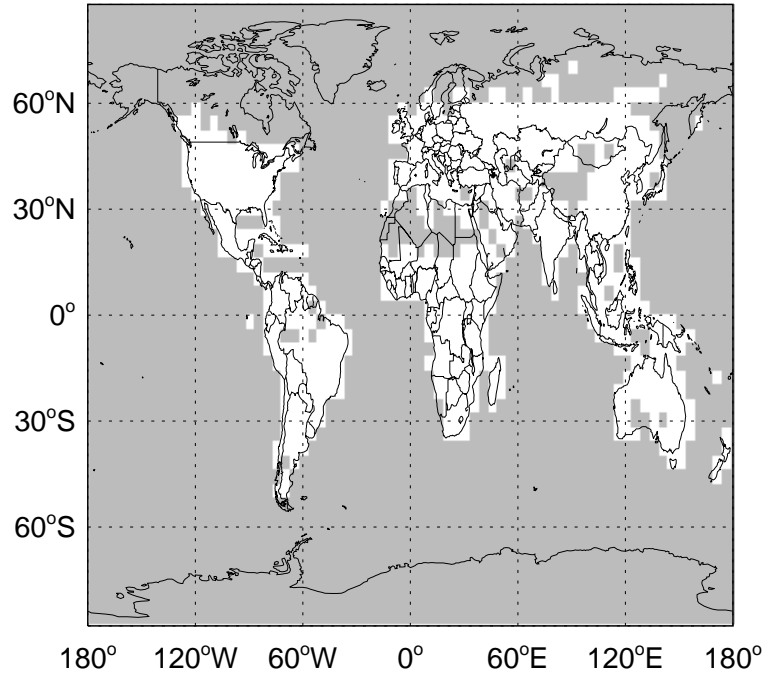
v11-02c / v11-01-public-Run0

Ratio: OC biomass emissions for Apr




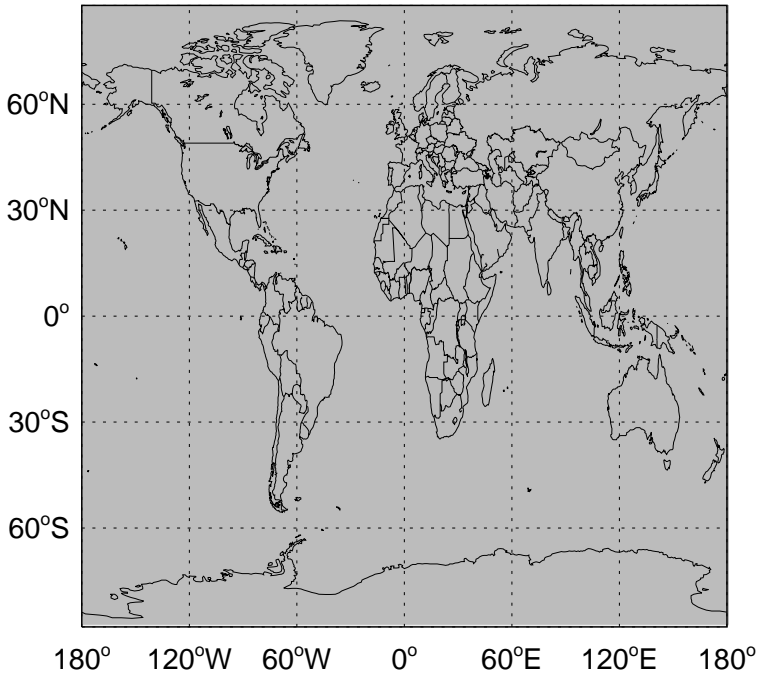
v11-02c / v11-02a

Ratio: OC biomass emissions for Apr



v11-02c / v11-01-public-Run0

Ratio: OC biogenic emissions for Apr



v11-02c / v11-02a

Ratio: OC biogenic emissions for Apr

