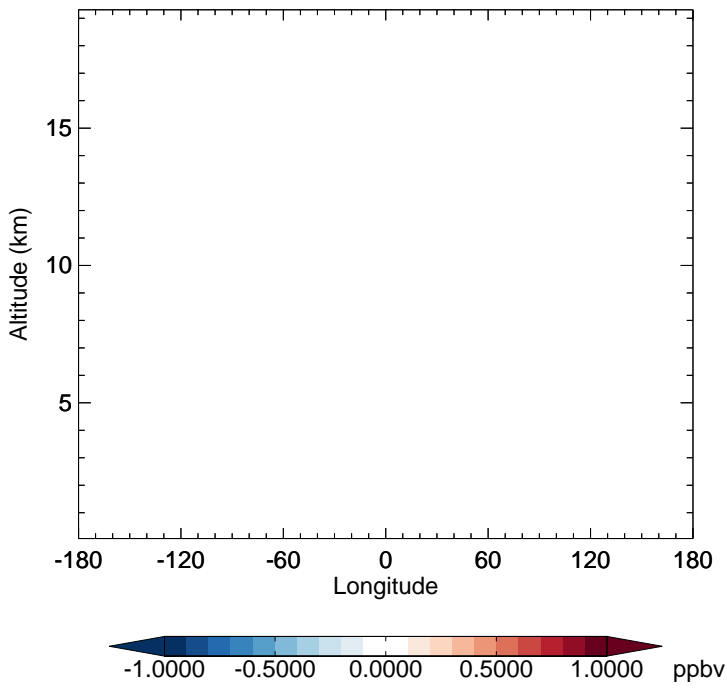


# GEOS-Chem Longitudinal Difference Profiles at 15S and 42N

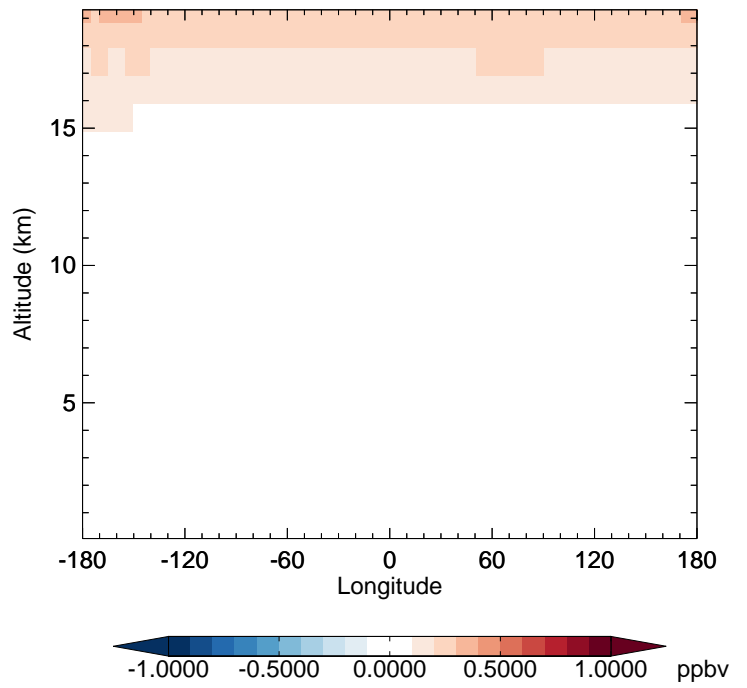
v11-02c - v11-02a

NO - Diff along 15S for Apr



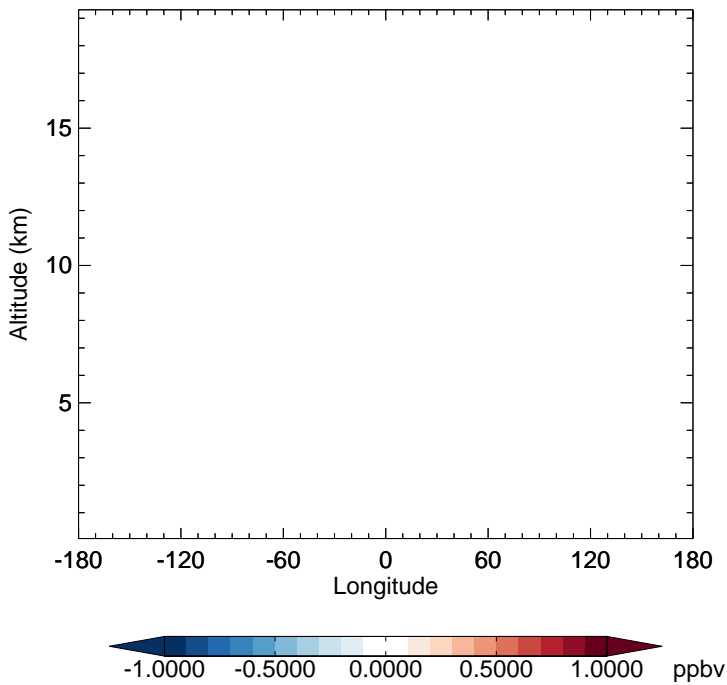
v11-02c - v11-02a

NO - Diff along 42N for Apr



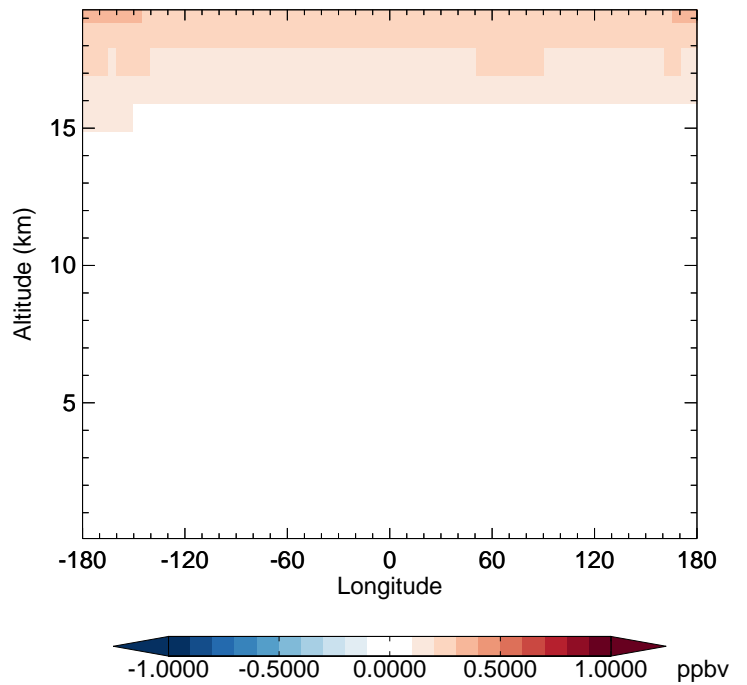
v11-02c - v11-01-public-Run0

NO - Diff along 15S for Apr



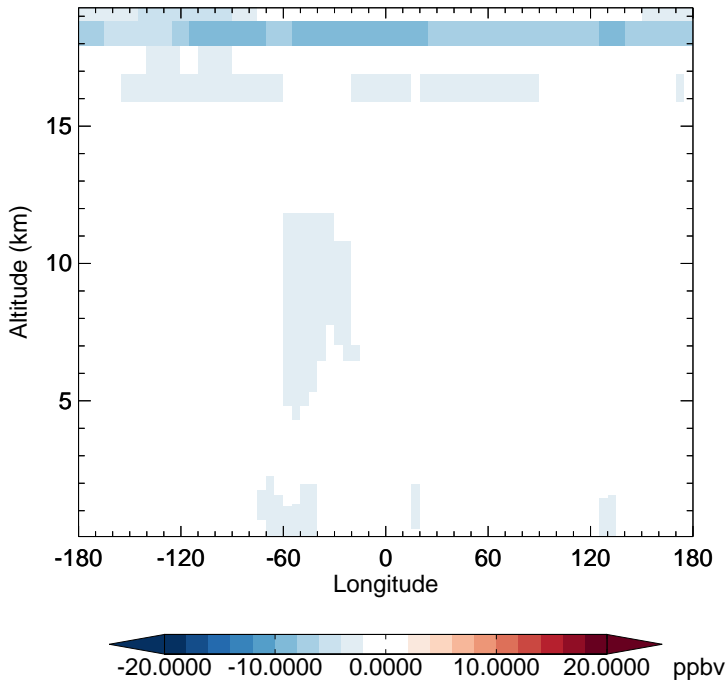
v11-02c - v11-01-public-Run0

NO - Diff along 42N for Apr

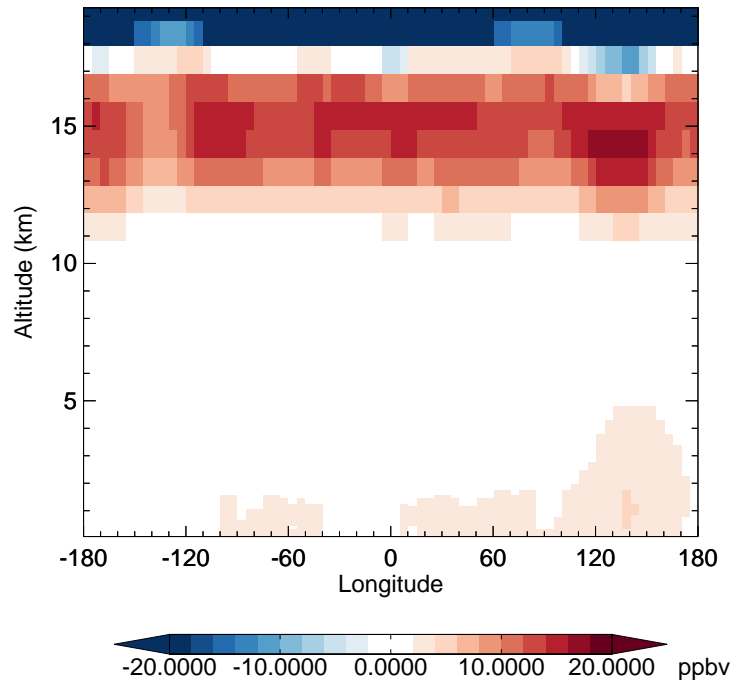


# GEOS-Chem Longitudinal Difference Profiles at 15S and 42N

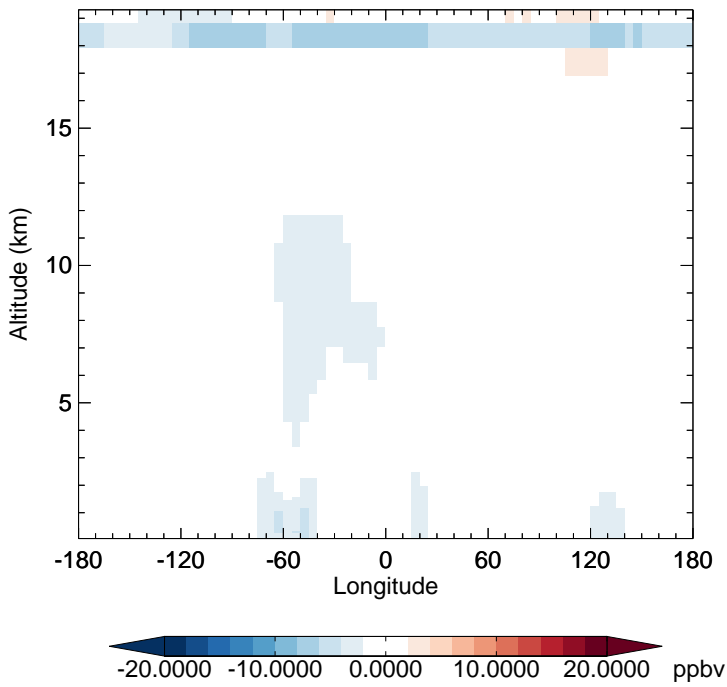
v11-02c - v11-02a  
O3 - Diff along 15S for Apr



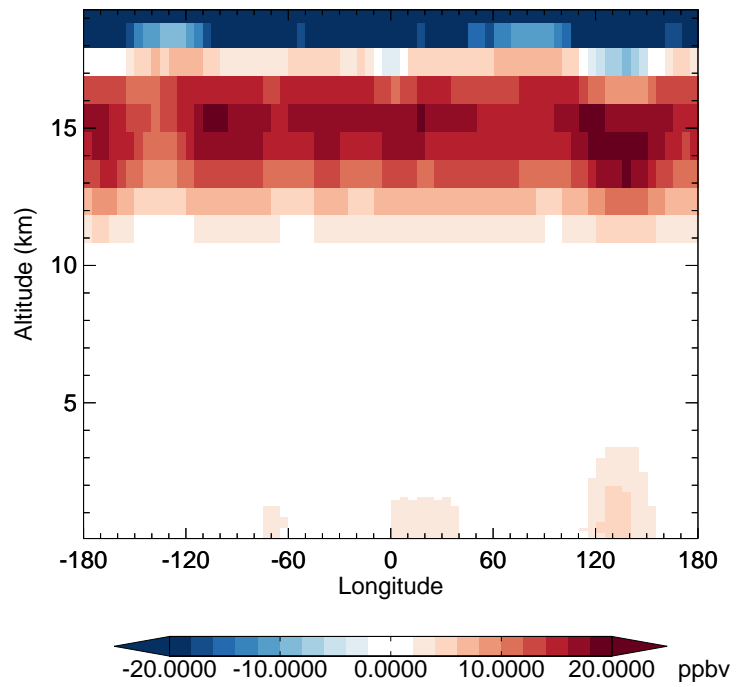
v11-02c - v11-02a  
O3 - Diff along 42N for Apr



v11-02c - v11-01-public-Run0  
O3 - Diff along 15S for Apr

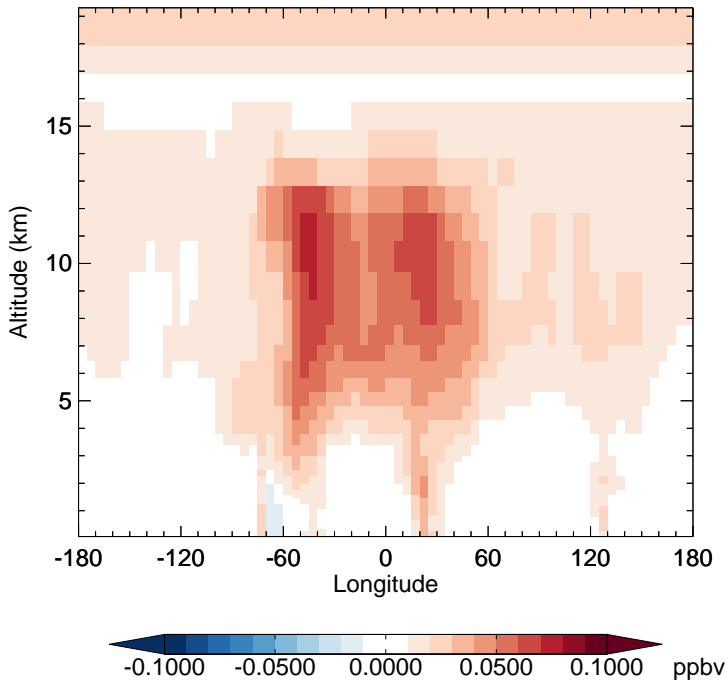


v11-02c - v11-01-public-Run0  
O3 - Diff along 42N for Apr

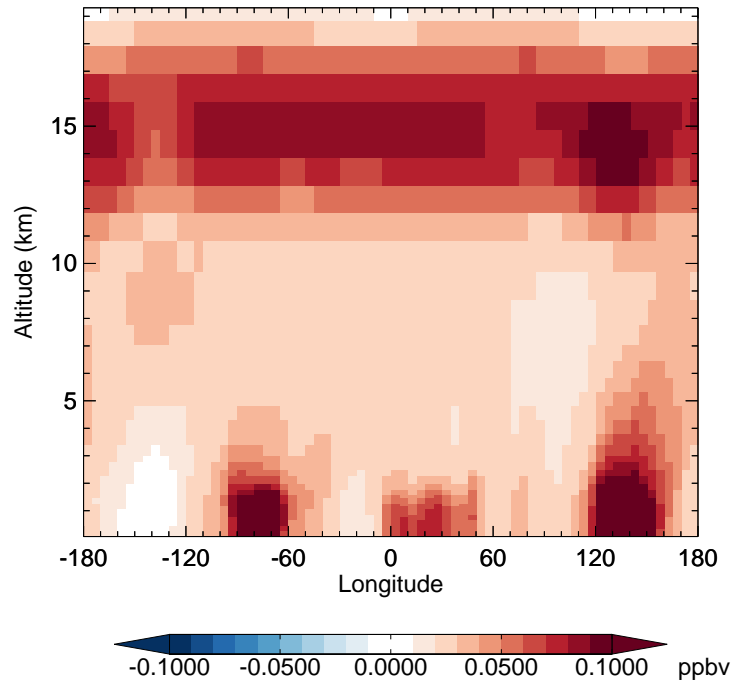


# GEOS-Chem Longitudinal Difference Profiles at 15S and 42N

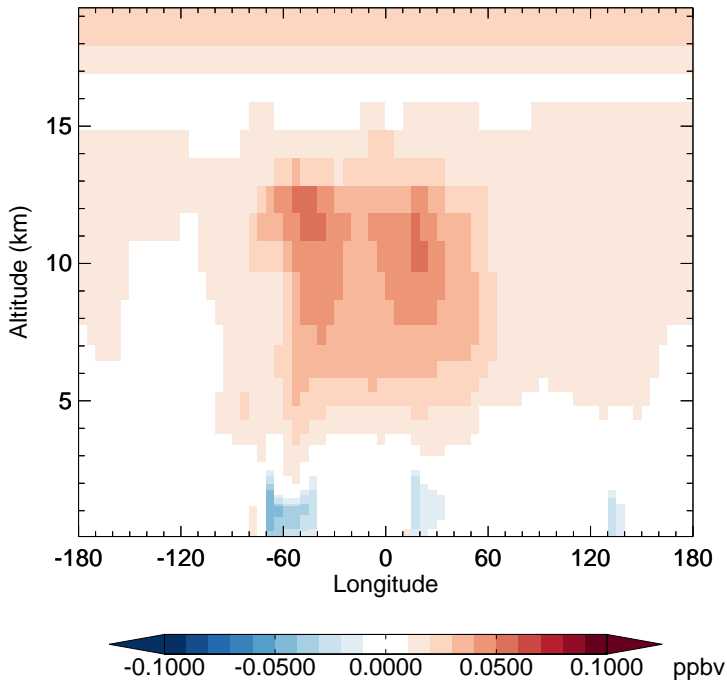
v11-02c - v11-02a  
PAN - Diff along 15S for Apr



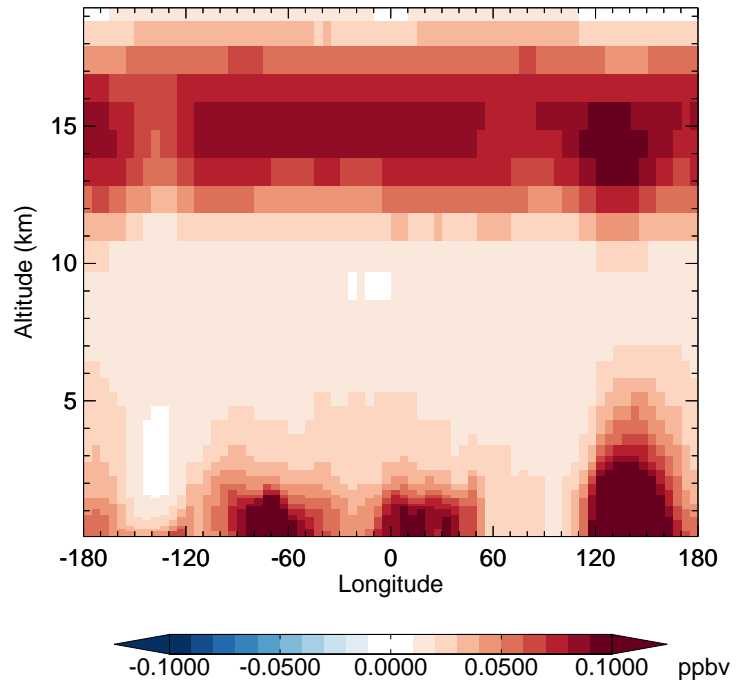
v11-02c - v11-02a  
PAN - Diff along 42N for Apr



v11-02c - v11-01-public-Run0  
PAN - Diff along 15S for Apr

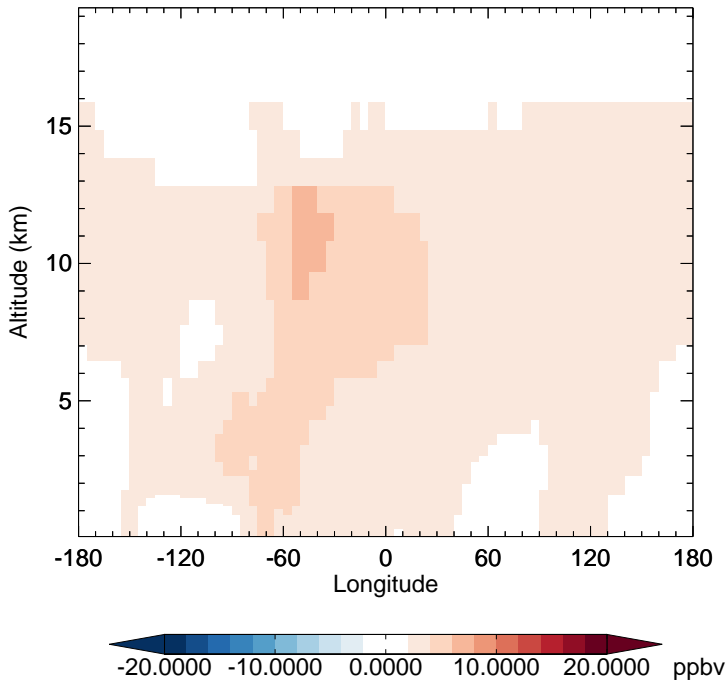


v11-02c - v11-01-public-Run0  
PAN - Diff along 42N for Apr

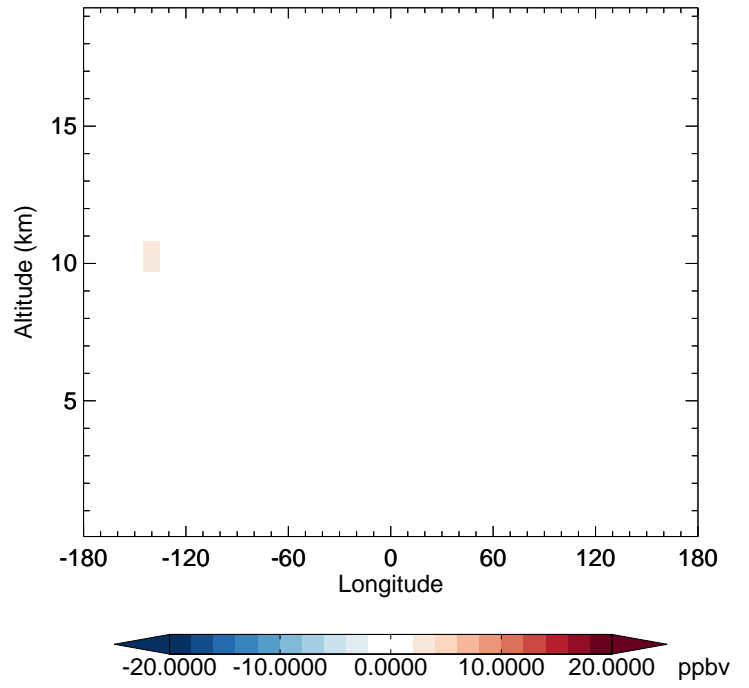


# GEOS-Chem Longitudinal Difference Profiles at 15S and 42N

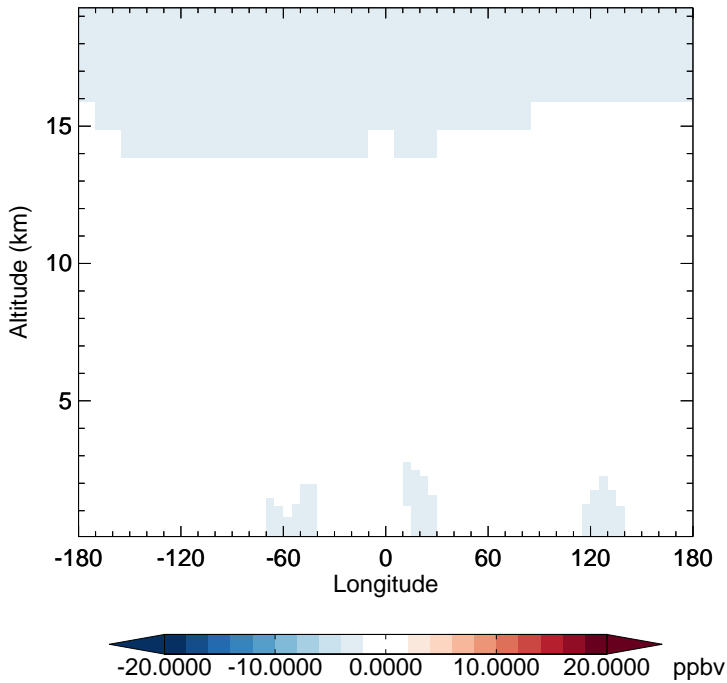
v11-02c - v11-02a  
CO - Diff along 15S for Apr



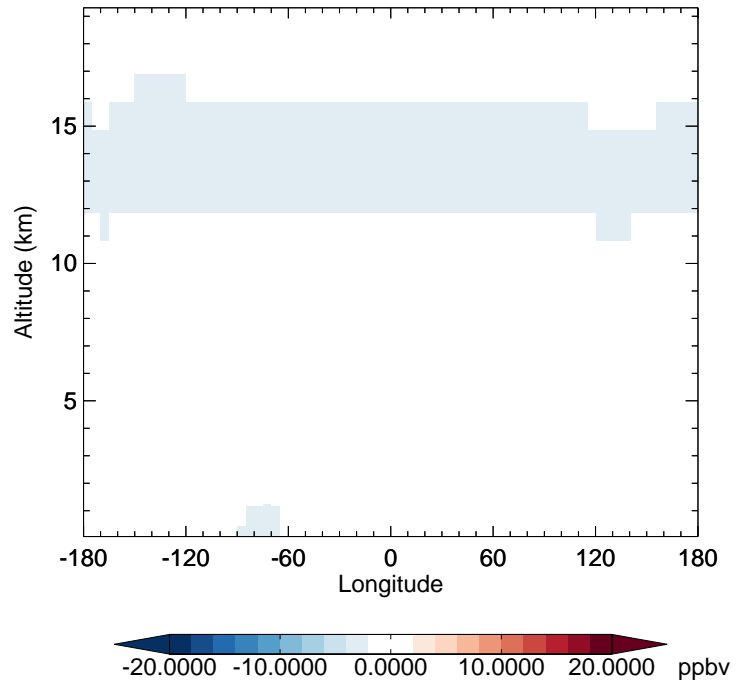
v11-02c - v11-02a  
CO - Diff along 42N for Apr



v11-02c - v11-01-public-Run0  
CO - Diff along 15S for Apr

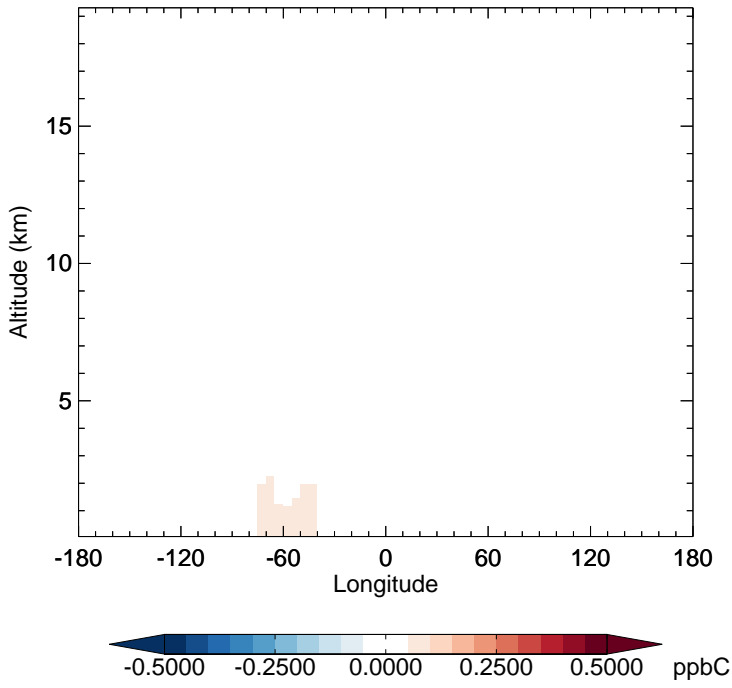


v11-02c - v11-01-public-Run0  
CO - Diff along 42N for Apr

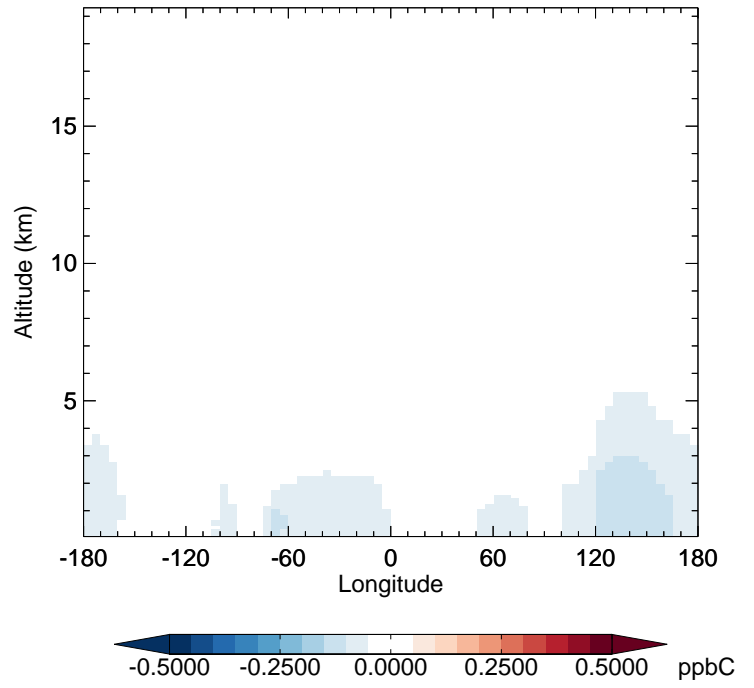


# GEOS-Chem Longitudinal Difference Profiles at 15S and 42N

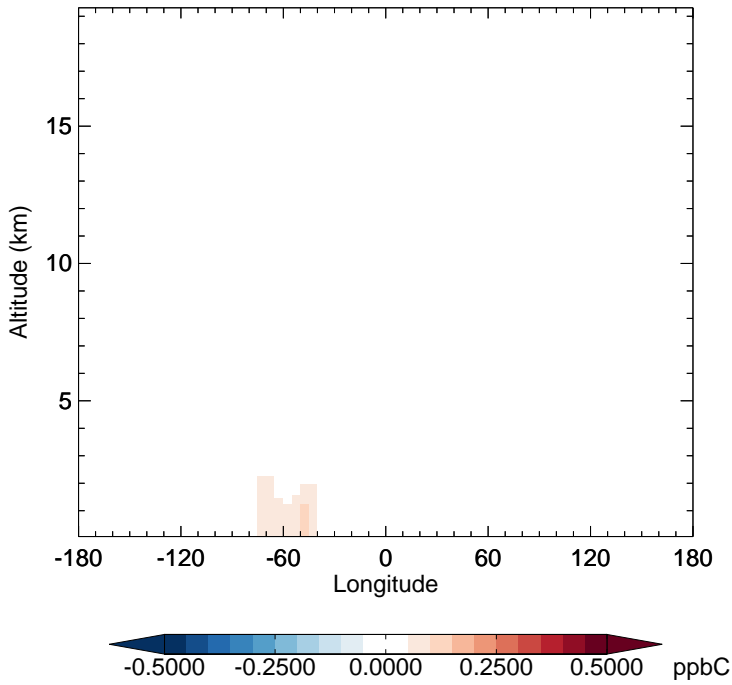
v11-02c - v11-02a  
ALK4 - Diff along 15S for Apr



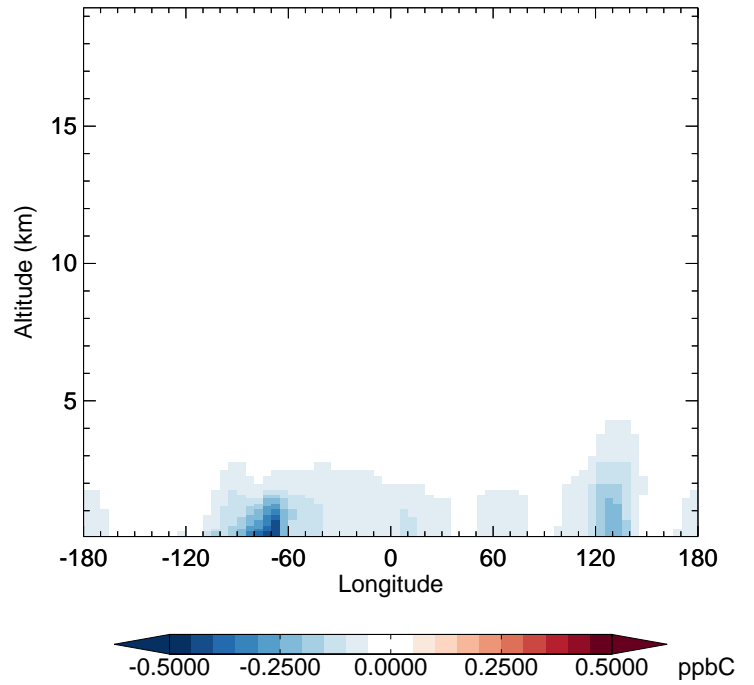
v11-02c - v11-02a  
ALK4 - Diff along 42N for Apr



v11-02c - v11-01-public-Run0  
ALK4 - Diff along 15S for Apr

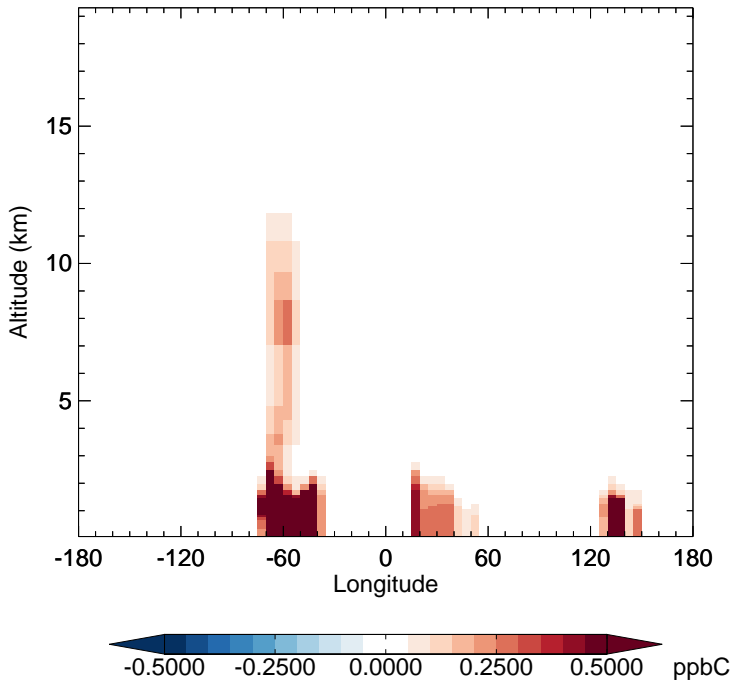


v11-02c - v11-01-public-Run0  
ALK4 - Diff along 42N for Apr

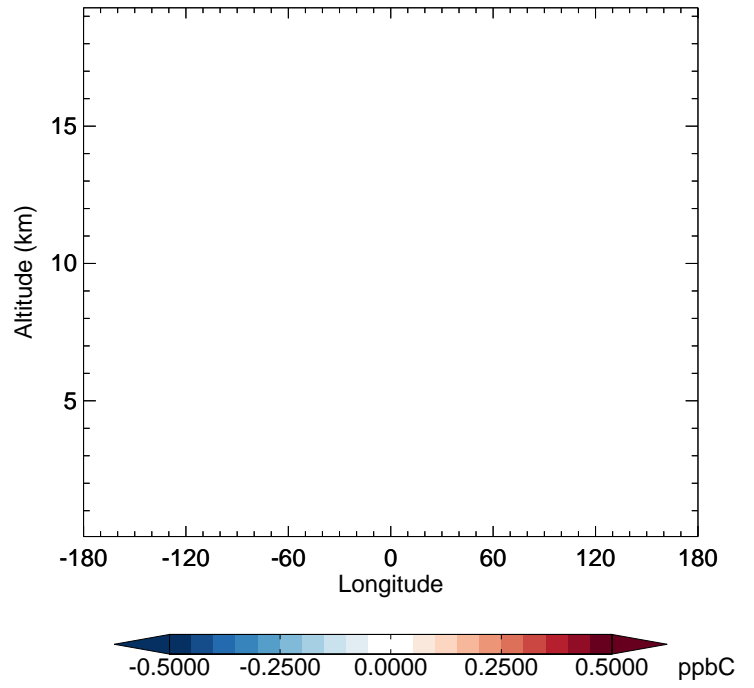


# GEOS-Chem Longitudinal Difference Profiles at 15S and 42N

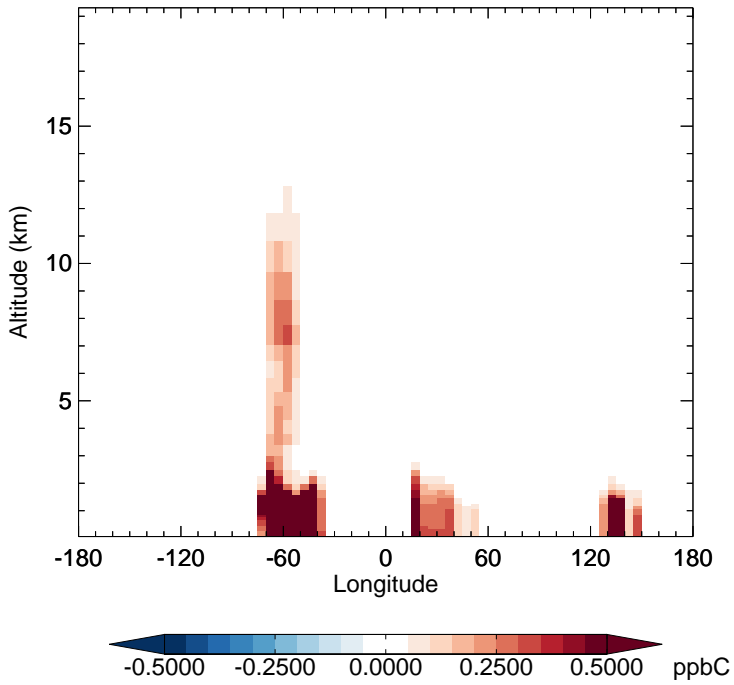
v11-02c - v11-02a  
ISOP - Diff along 15S for Apr



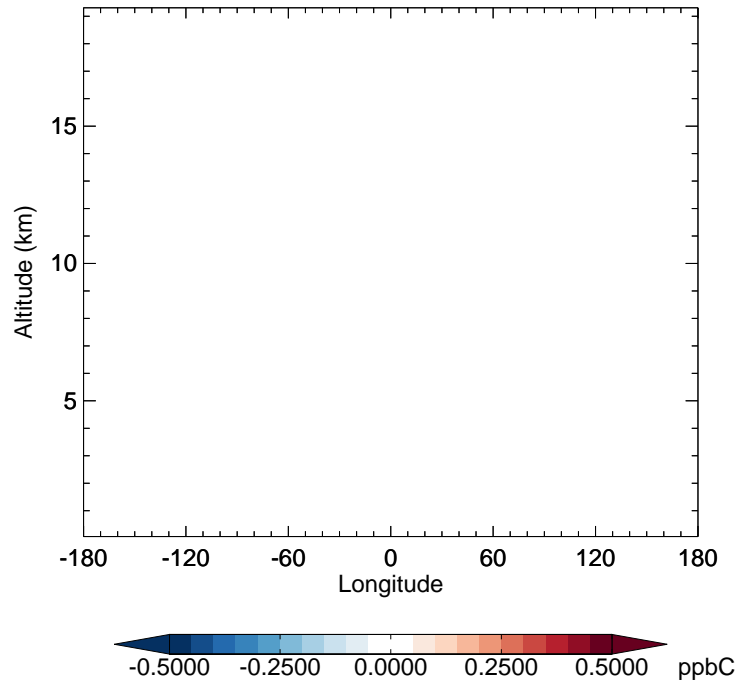
v11-02c - v11-02a  
ISOP - Diff along 42N for Apr



v11-02c - v11-01-public-Run0  
ISOP - Diff along 15S for Apr

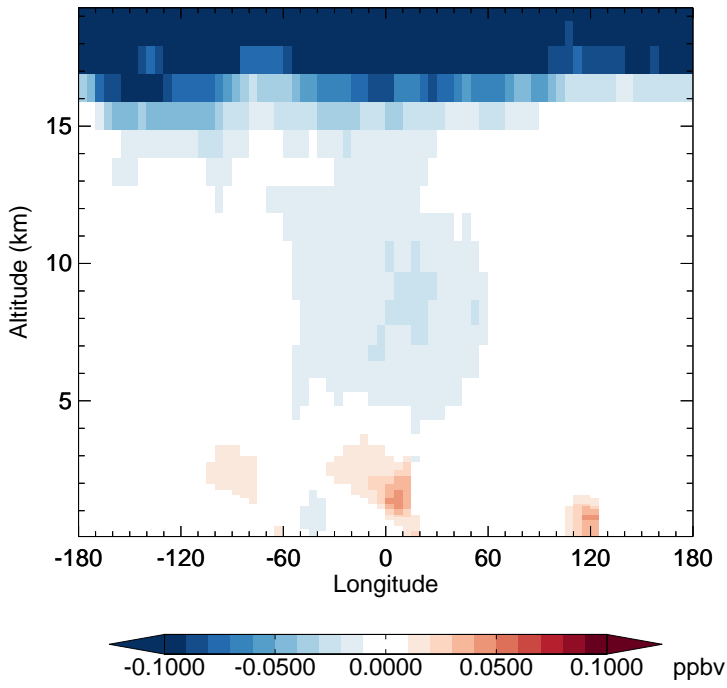


v11-02c - v11-01-public-Run0  
ISOP - Diff along 42N for Apr

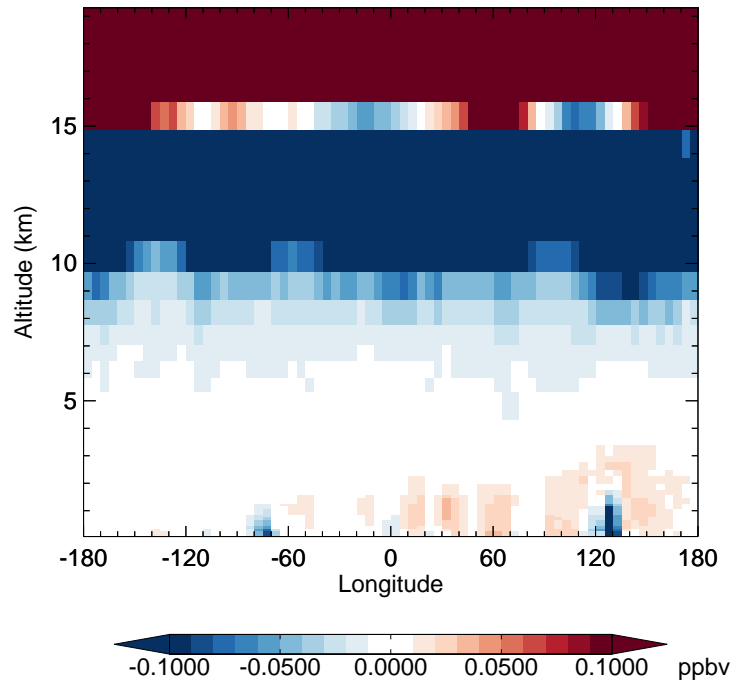


# GEOS-Chem Longitudinal Difference Profiles at 15S and 42N

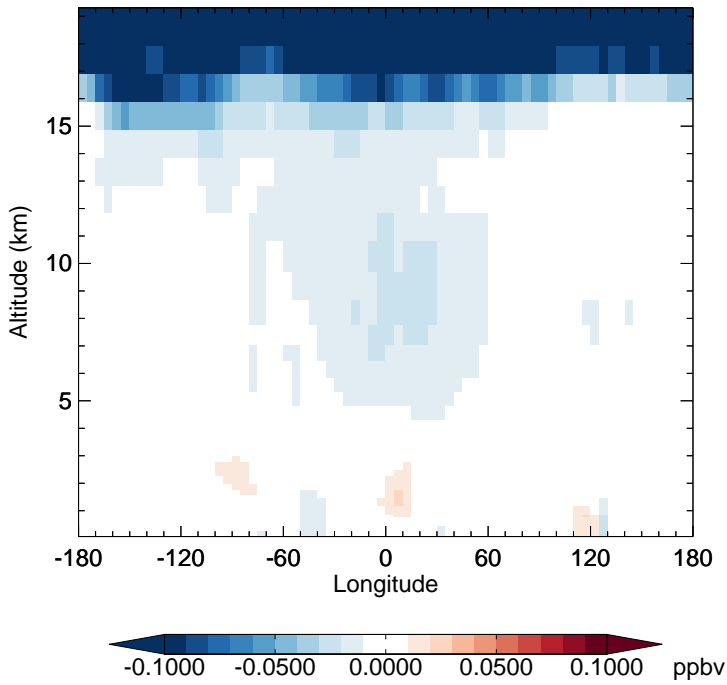
v11-02c - v11-02a  
HNO<sub>3</sub> - Diff along 15S for Apr



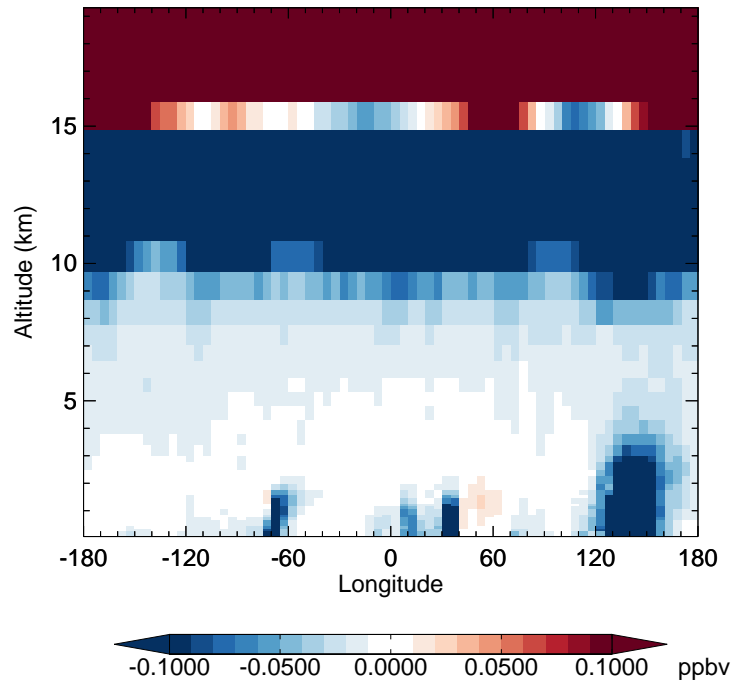
v11-02c - v11-02a  
HNO<sub>3</sub> - Diff along 42N for Apr



v11-02c - v11-01-public-Run0  
HNO<sub>3</sub> - Diff along 15S for Apr

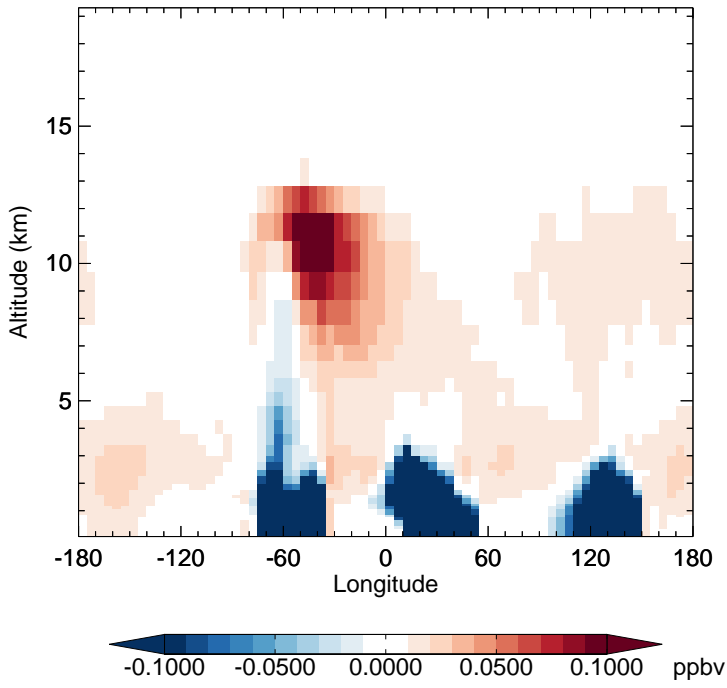


v11-02c - v11-01-public-Run0  
HNO<sub>3</sub> - Diff along 42N for Apr

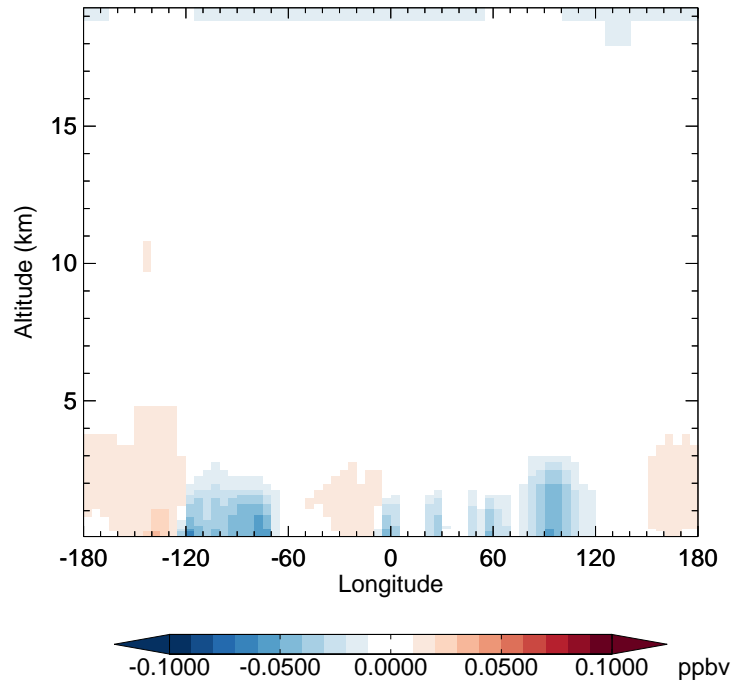


# GEOS-Chem Longitudinal Difference Profiles at 15S and 42N

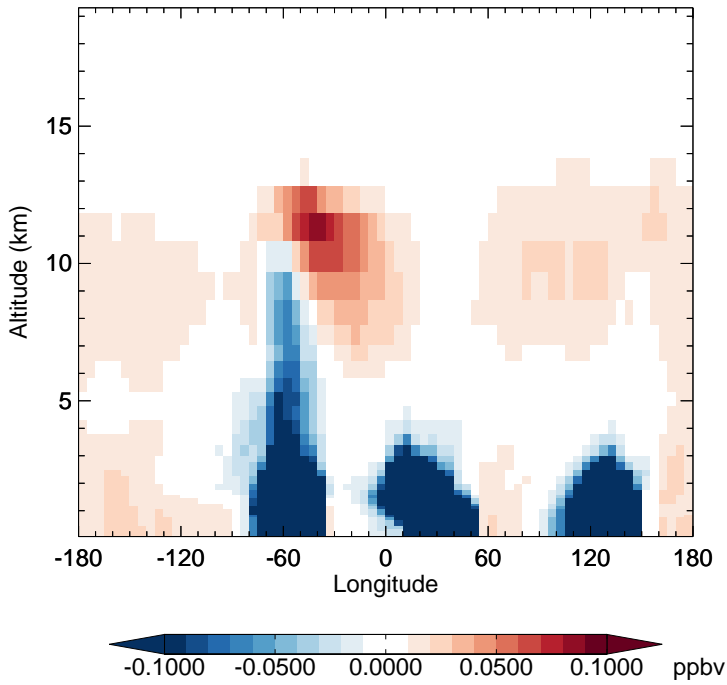
v11-02c - v11-02a  
H2O2 - Diff along 15S for Apr



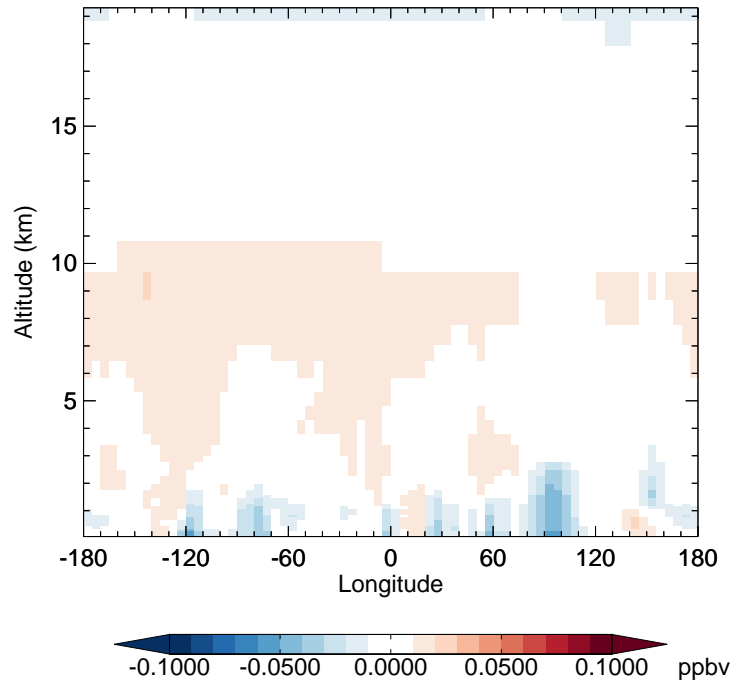
v11-02c - v11-02a  
H2O2 - Diff along 42N for Apr



v11-02c - v11-01-public-Run0  
H2O2 - Diff along 15S for Apr



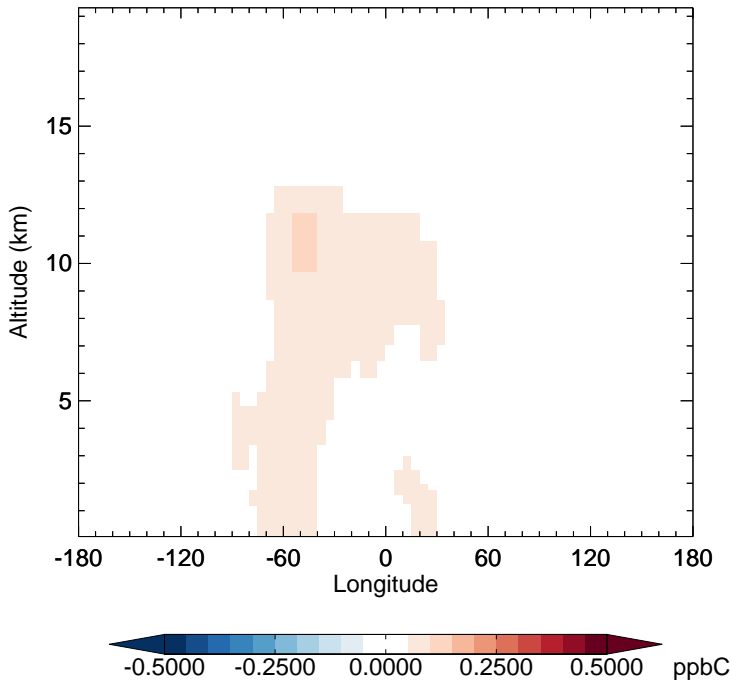
v11-02c - v11-01-public-Run0  
H2O2 - Diff along 42N for Apr



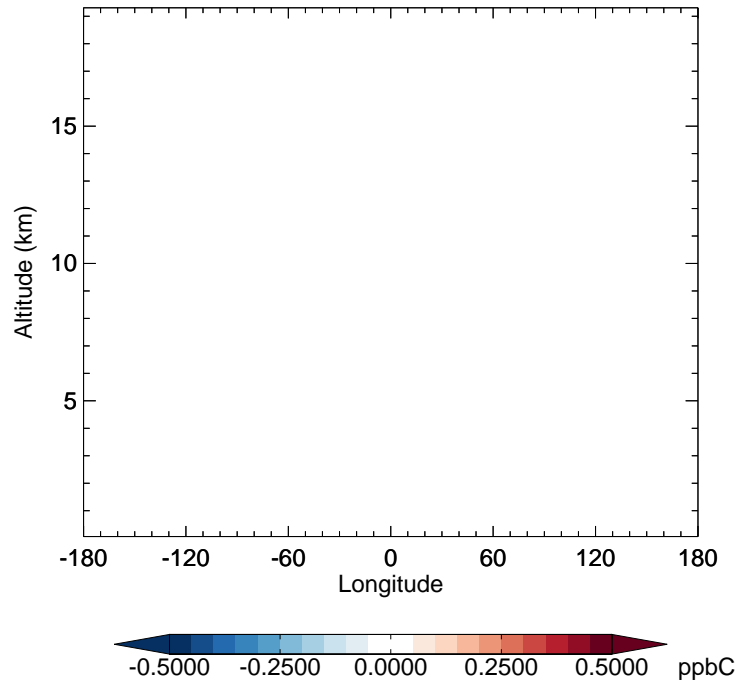


# GEOS-Chem Longitudinal Difference Profiles at 15S and 42N

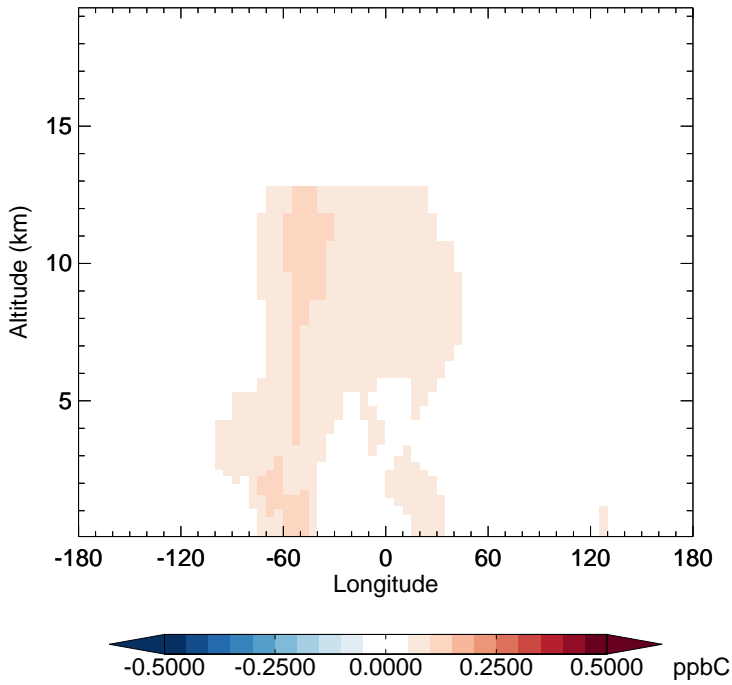
v11-02c - v11-02a  
ACET - Diff along 15S for Apr



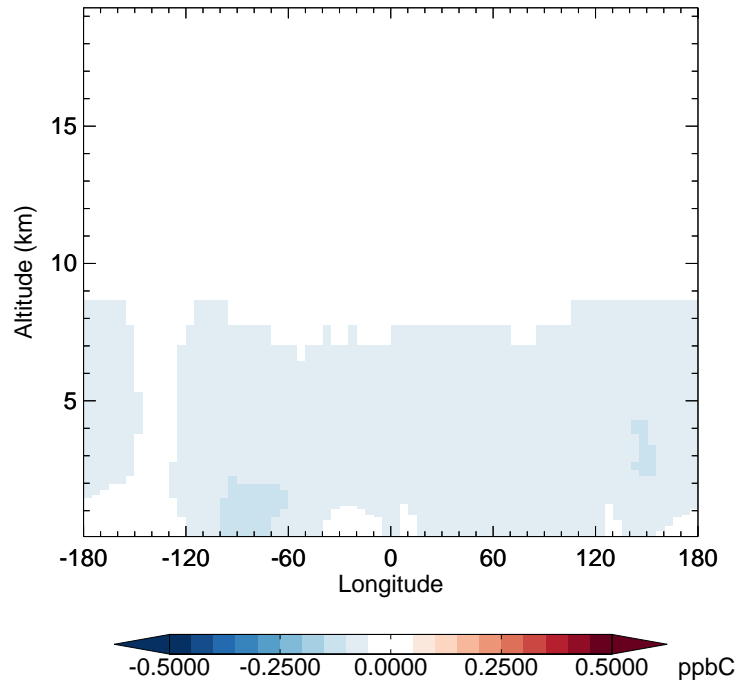
v11-02c - v11-02a  
ACET - Diff along 42N for Apr



v11-02c - v11-01-public-Run0  
ACET - Diff along 15S for Apr

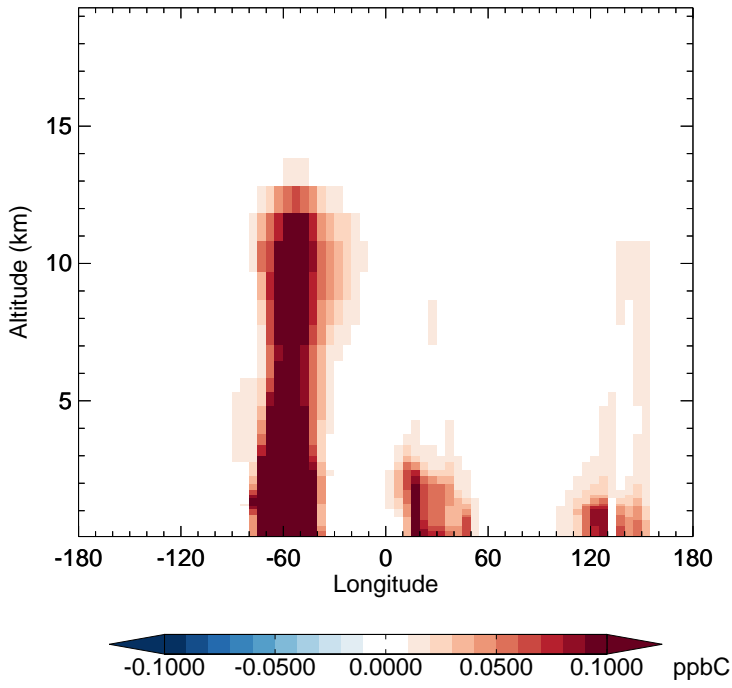


v11-02c - v11-01-public-Run0  
ACET - Diff along 42N for Apr

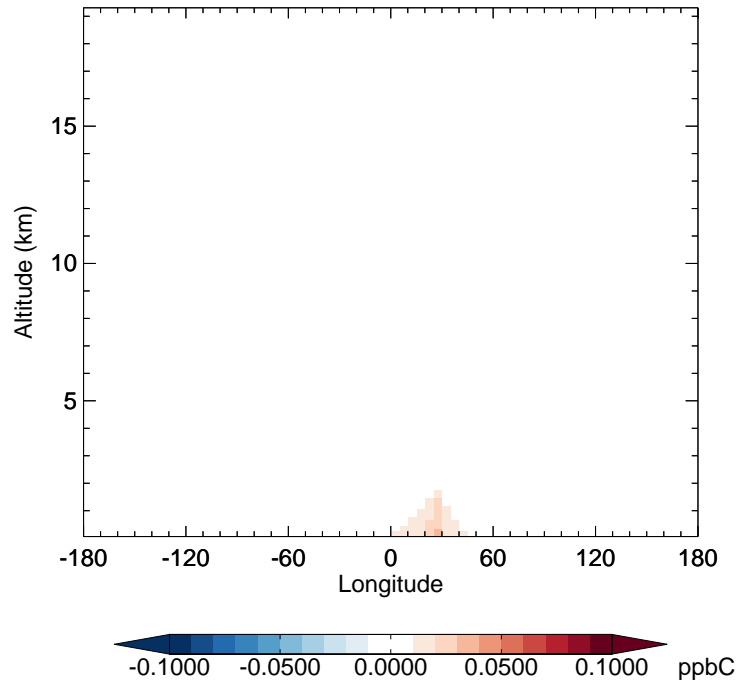


# GEOS-Chem Longitudinal Difference Profiles at 15S and 42N

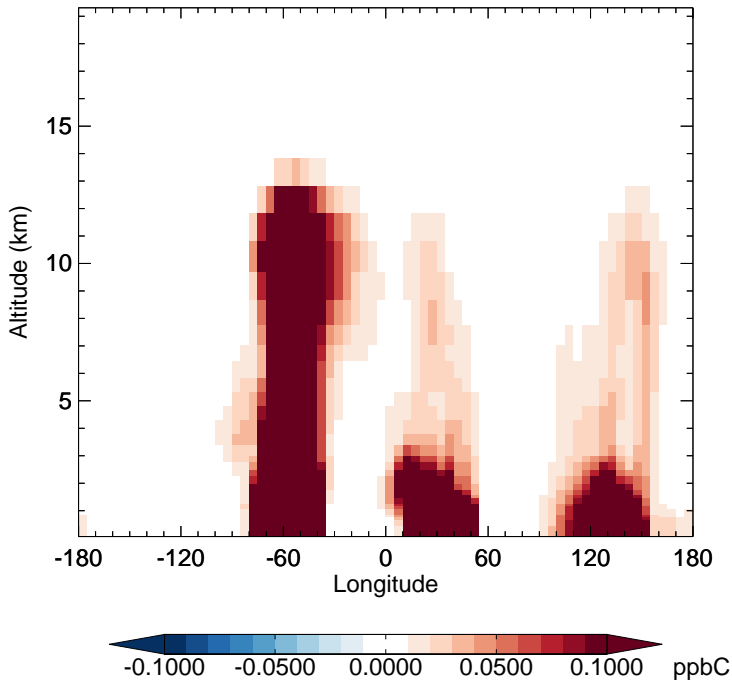
v11-02c - v11-02a  
MEK - Diff along 15S for Apr



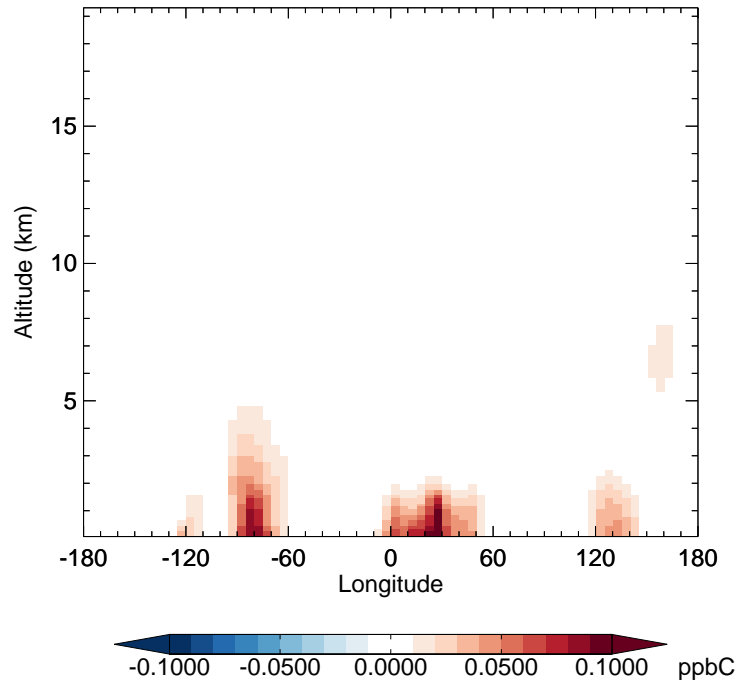
v11-02c - v11-02a  
MEK - Diff along 42N for Apr



v11-02c - v11-01-public-Run0  
MEK - Diff along 15S for Apr

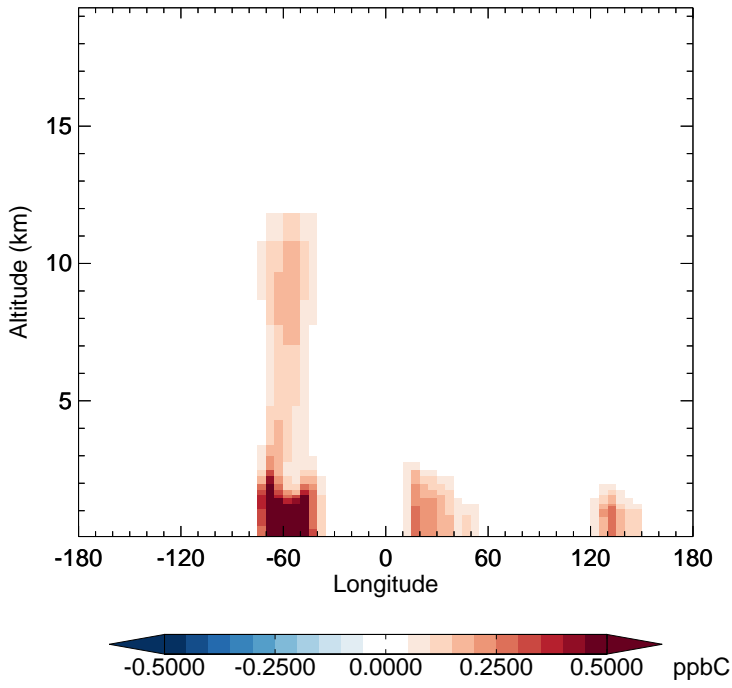


v11-02c - v11-01-public-Run0  
MEK - Diff along 42N for Apr

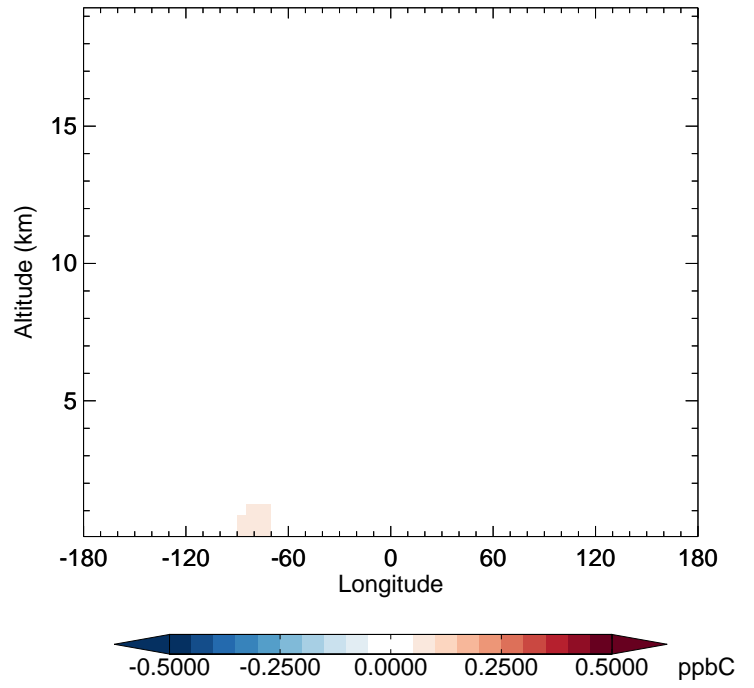


# GEOS-Chem Longitudinal Difference Profiles at 15S and 42N

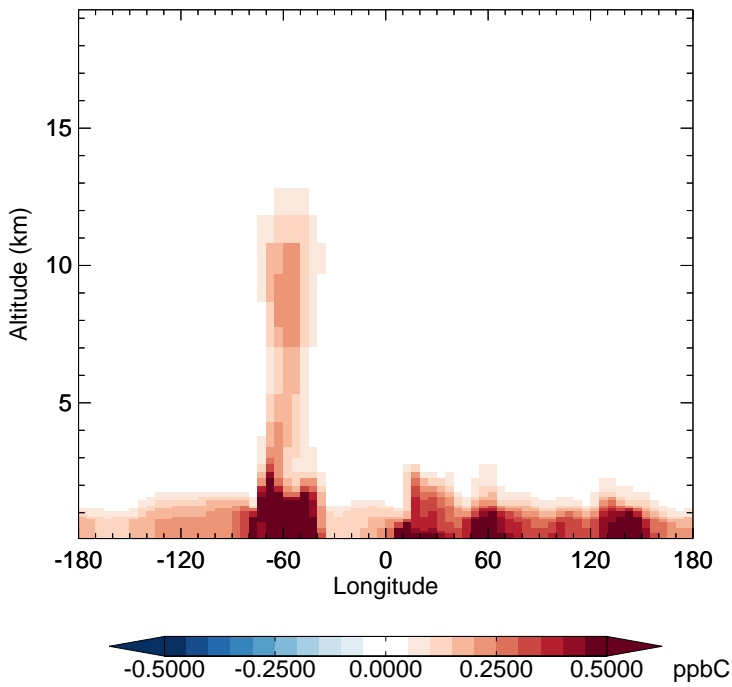
v11-02c - v11-02a  
ALD2 - Diff along 15S for Apr



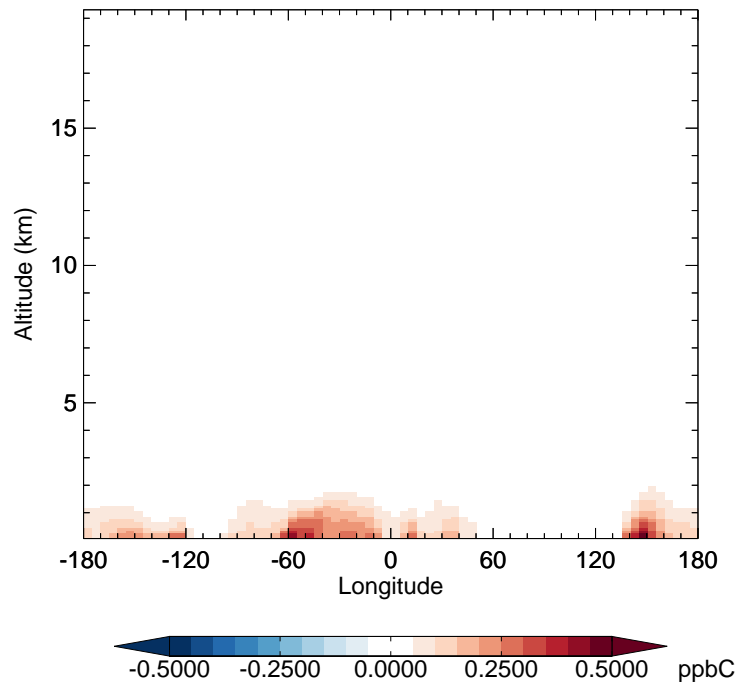
v11-02c - v11-02a  
ALD2 - Diff along 42N for Apr



v11-02c - v11-01-public-Run0  
ALD2 - Diff along 15S for Apr

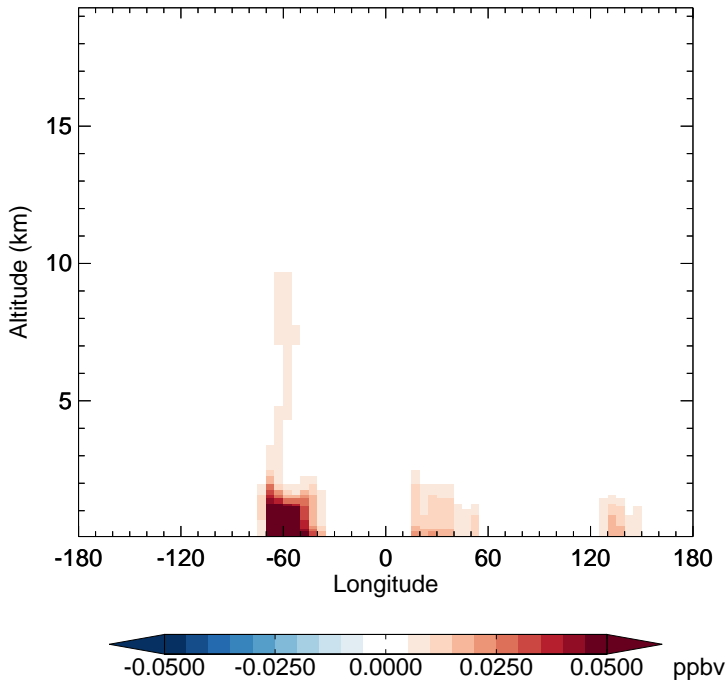


v11-02c - v11-01-public-Run0  
ALD2 - Diff along 42N for Apr

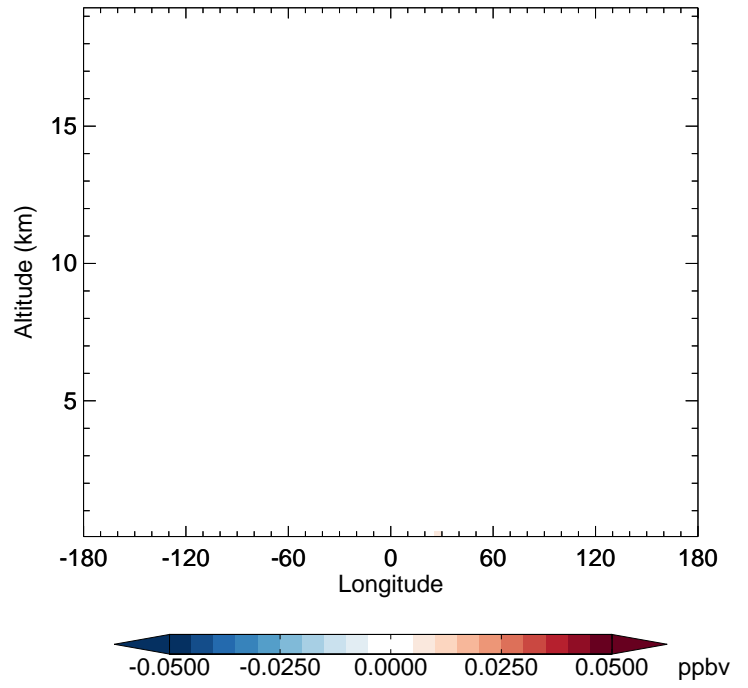


# GEOS-Chem Longitudinal Difference Profiles at 15S and 42N

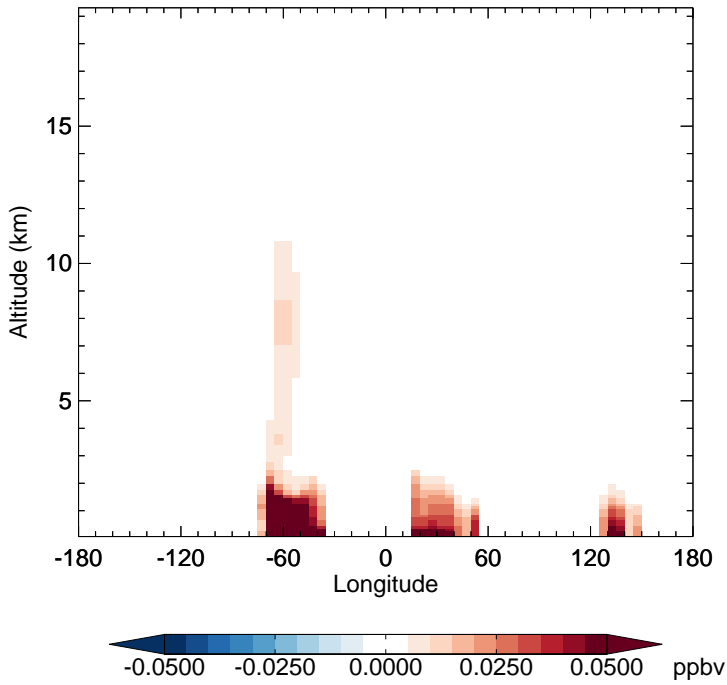
v11-02c - v11-02a  
RCHO - Diff along 15S for Apr



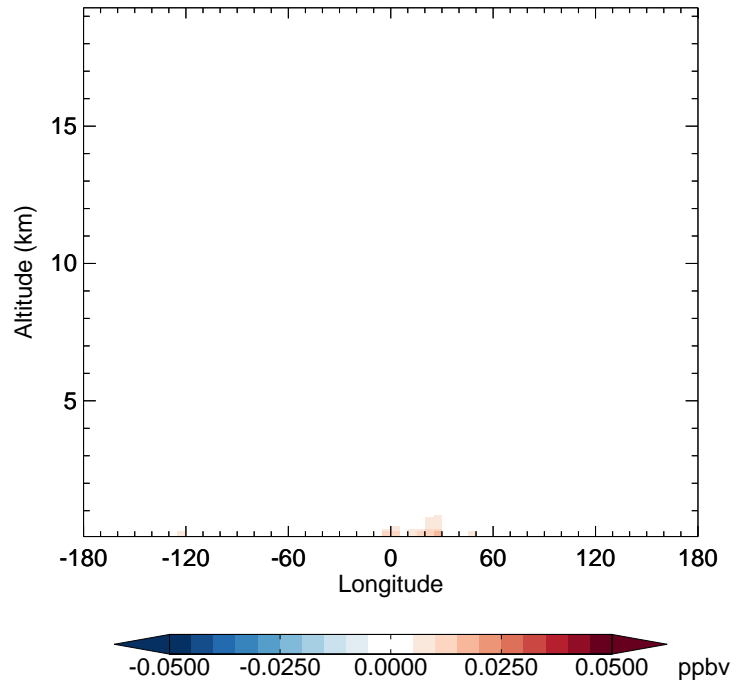
v11-02c - v11-02a  
RCHO - Diff along 42N for Apr



v11-02c - v11-01-public-Run0  
RCHO - Diff along 15S for Apr

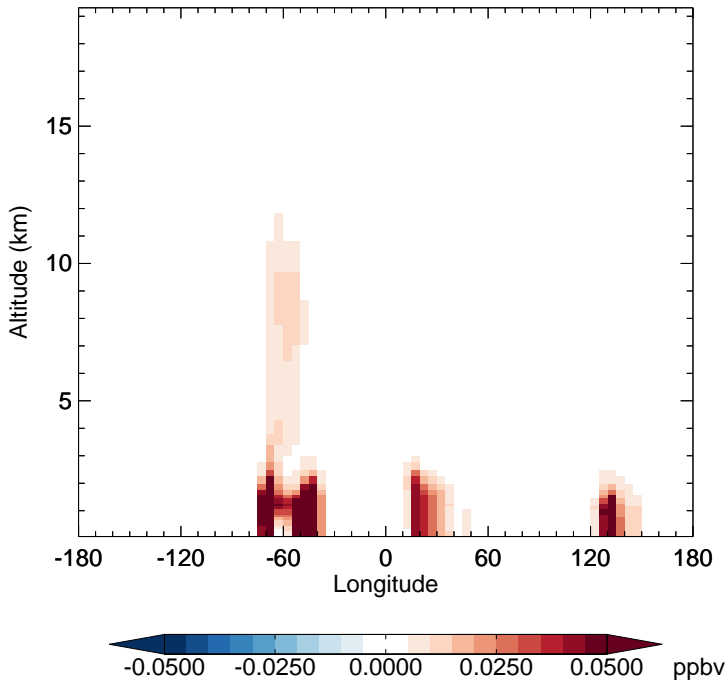


v11-02c - v11-01-public-Run0  
RCHO - Diff along 42N for Apr

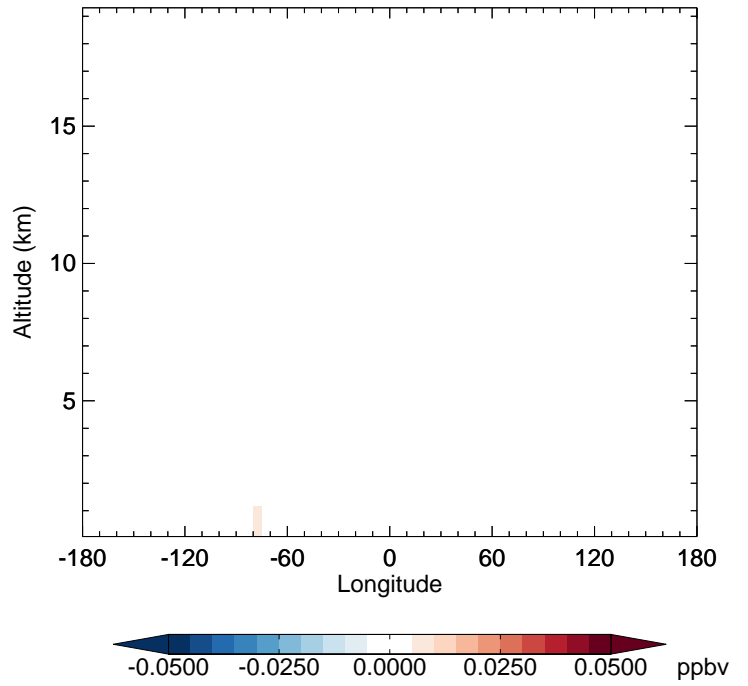


# GEOS-Chem Longitudinal Difference Profiles at 15S and 42N

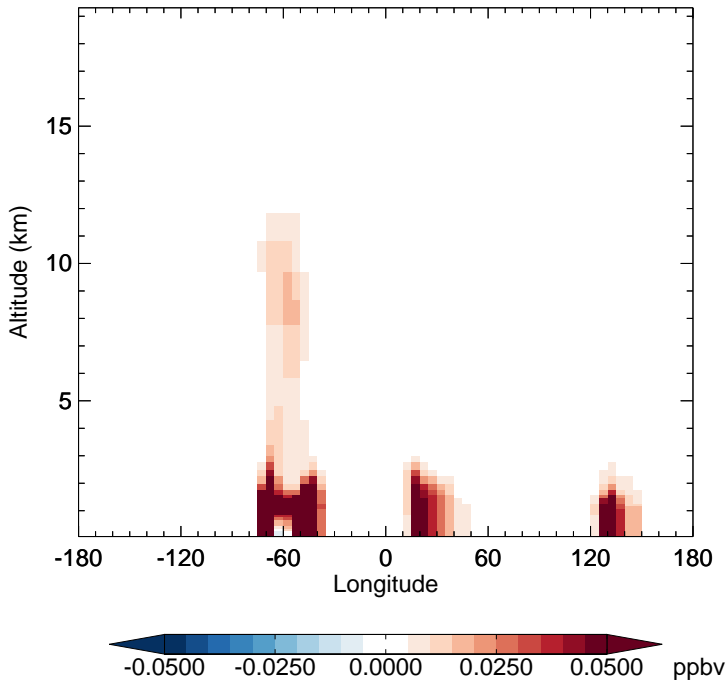
v11-02c - v11-02a  
MVK - Diff along 15S for Apr



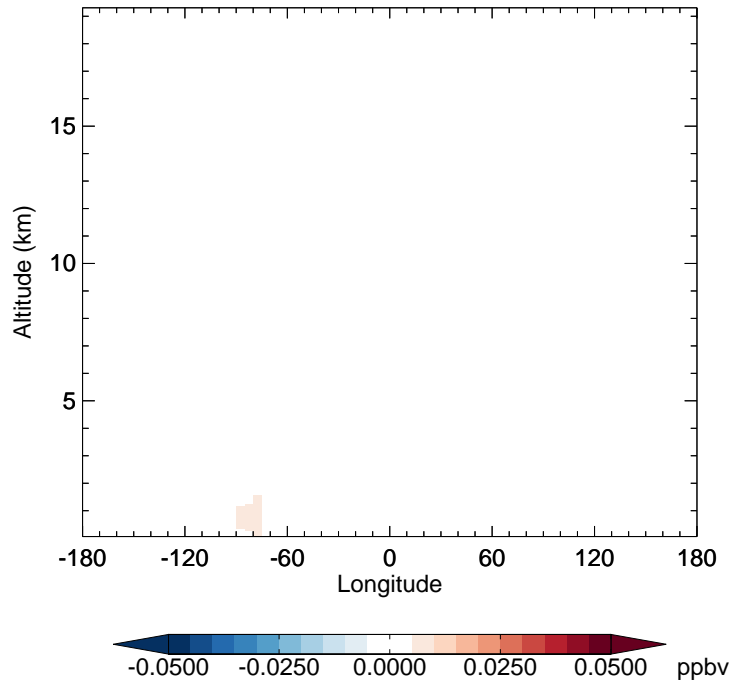
v11-02c - v11-02a  
MVK - Diff along 42N for Apr



v11-02c - v11-01-public-Run0  
MVK - Diff along 15S for Apr

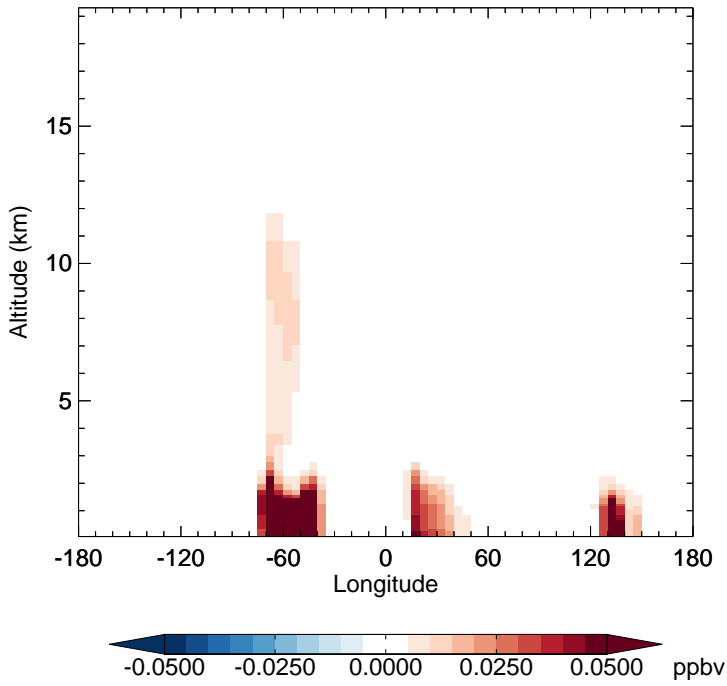


v11-02c - v11-01-public-Run0  
MVK - Diff along 42N for Apr

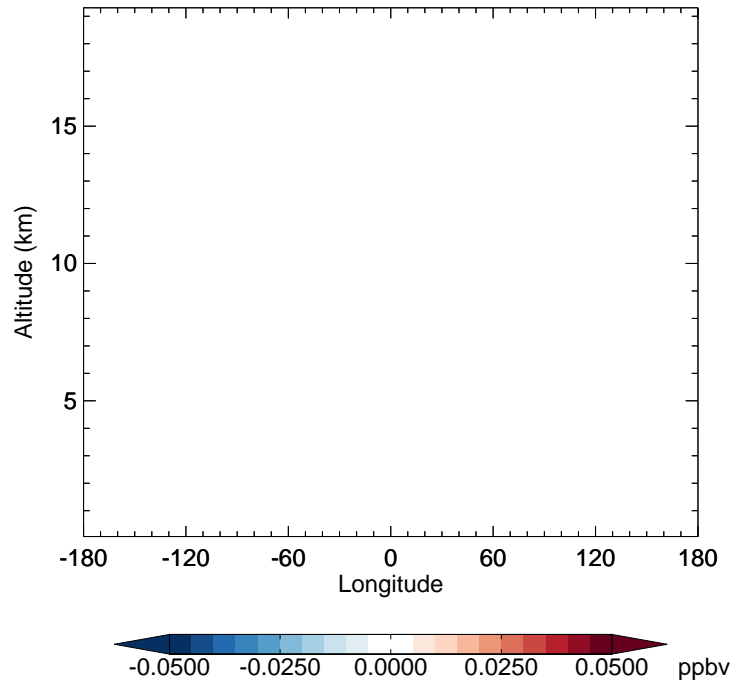


# GEOS-Chem Longitudinal Difference Profiles at 15S and 42N

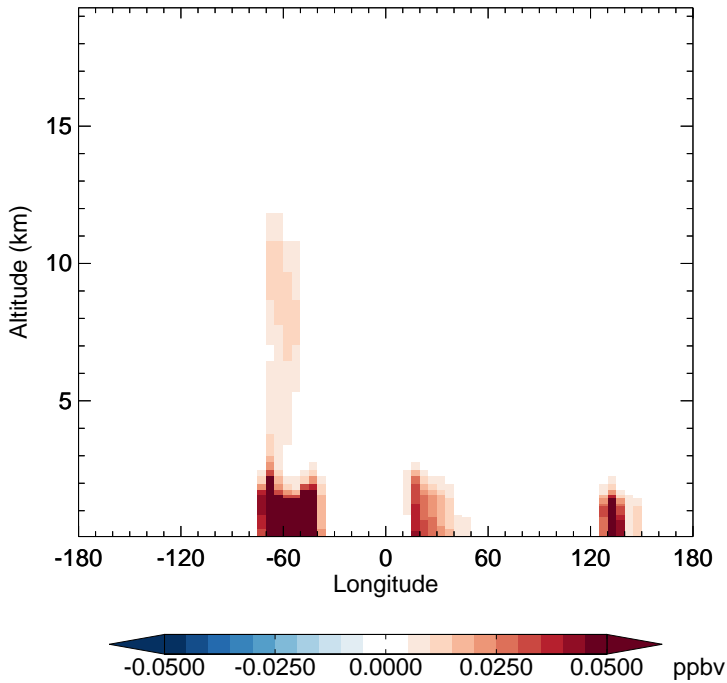
v11-02c - v11-02a  
MACR - Diff along 15S for Apr



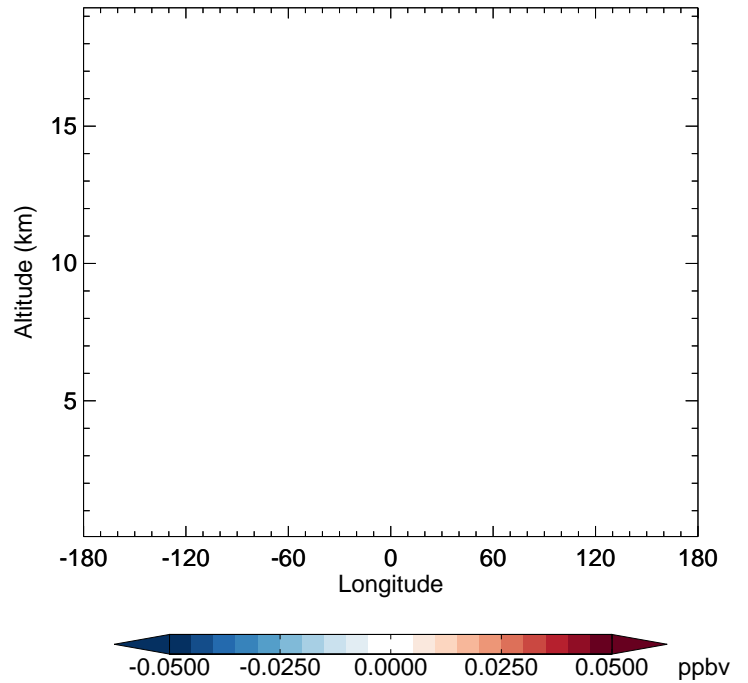
v11-02c - v11-02a  
MACR - Diff along 42N for Apr



v11-02c - v11-01-public-Run0  
MACR - Diff along 15S for Apr

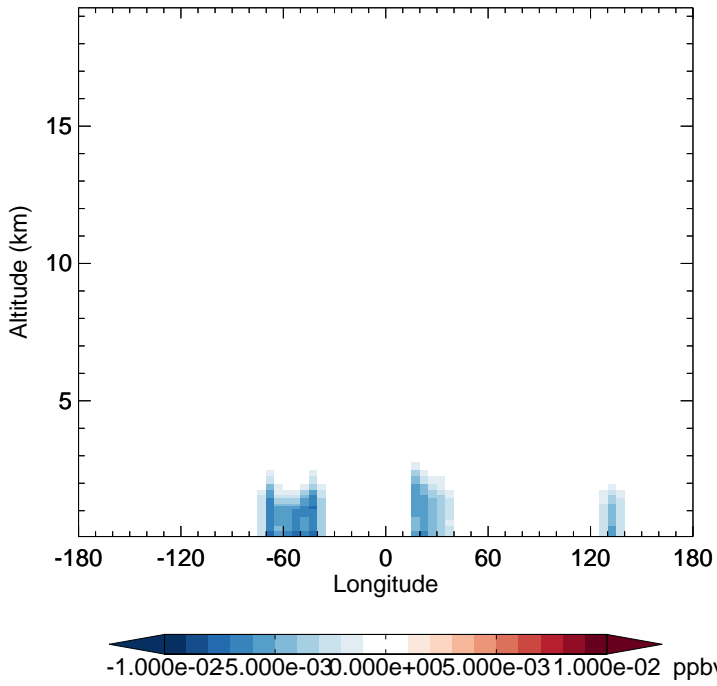


v11-02c - v11-01-public-Run0  
MACR - Diff along 42N for Apr

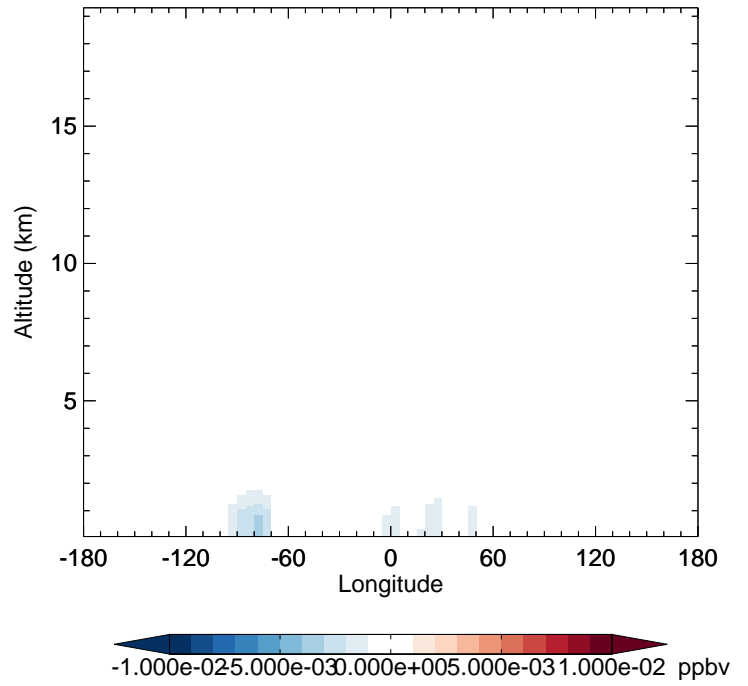


# GEOS-Chem Longitudinal Difference Profiles at 15S and 42N

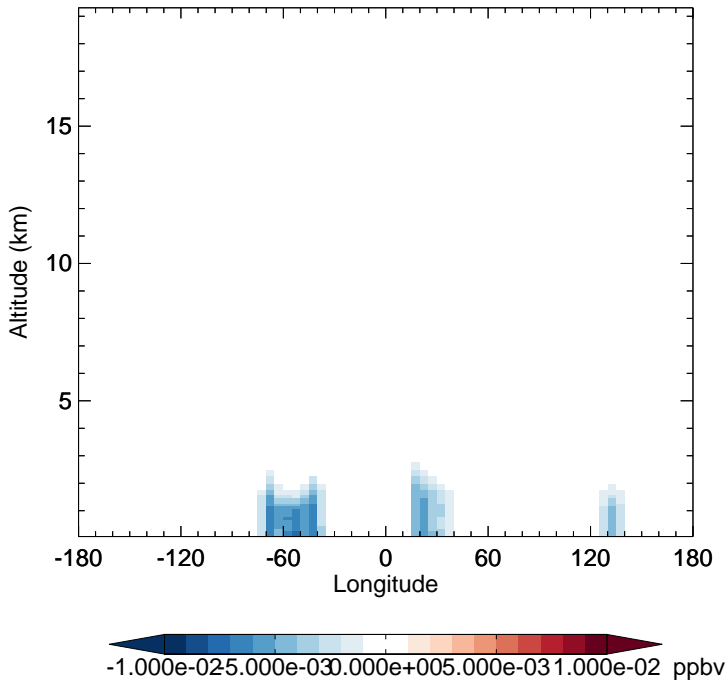
v11-02c - v11-02a  
NPMN - Diff along 15S for Apr



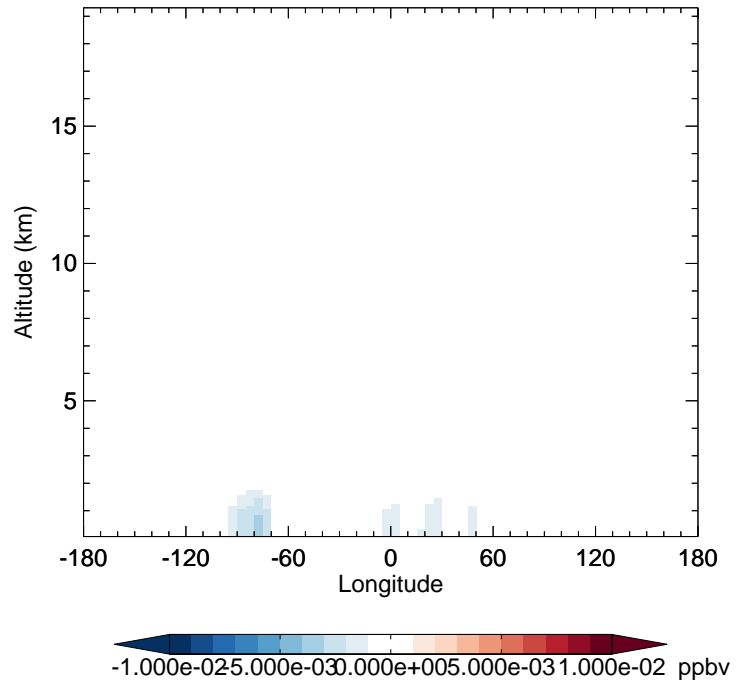
v11-02c - v11-02a  
NPMN - Diff along 42N for Apr



v11-02c - v11-01-public-Run0  
NPMN - Diff along 15S for Apr

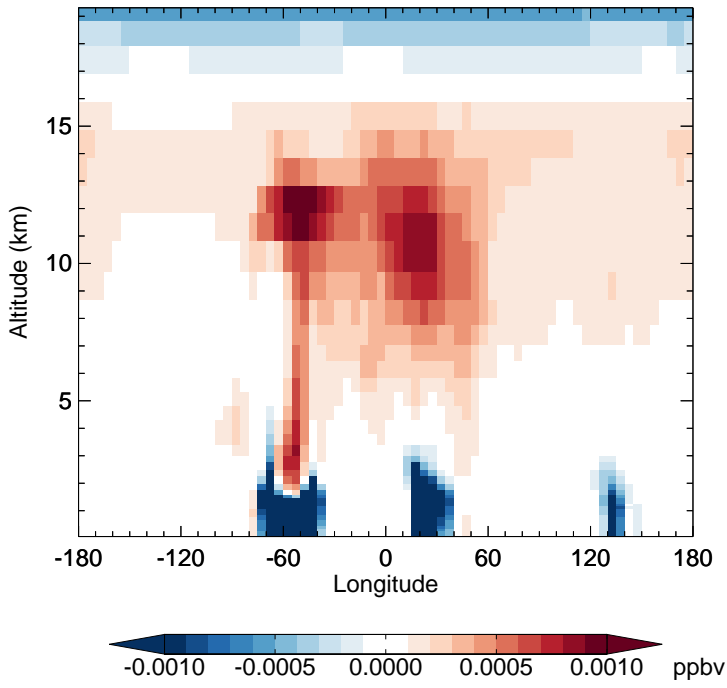


v11-02c - v11-01-public-Run0  
NPMN - Diff along 42N for Apr

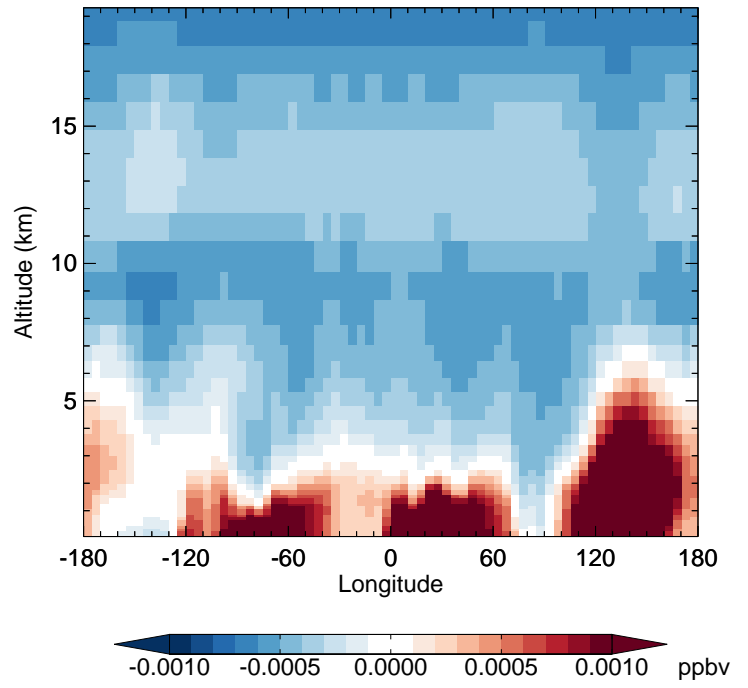


# GEOS-Chem Longitudinal Difference Profiles at 15S and 42N

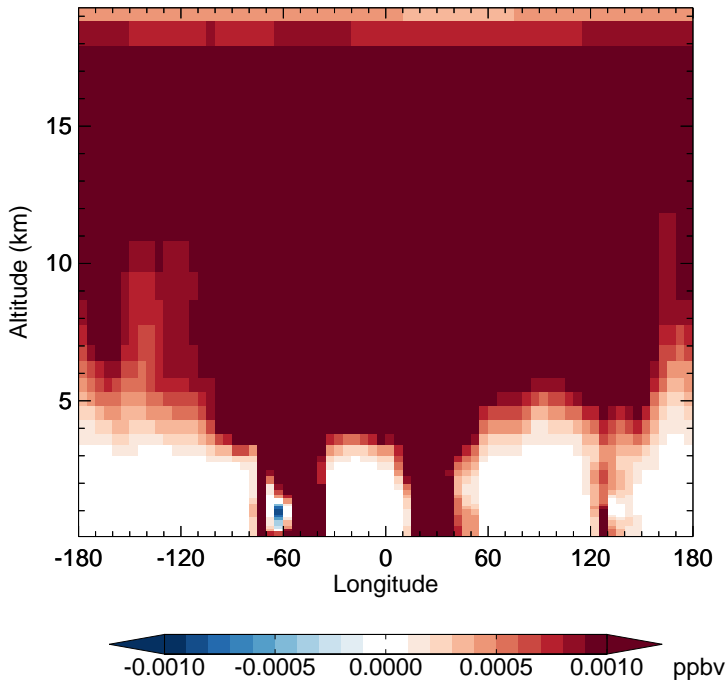
v11-02c - v11-02a  
PPN - Diff along 15S for Apr



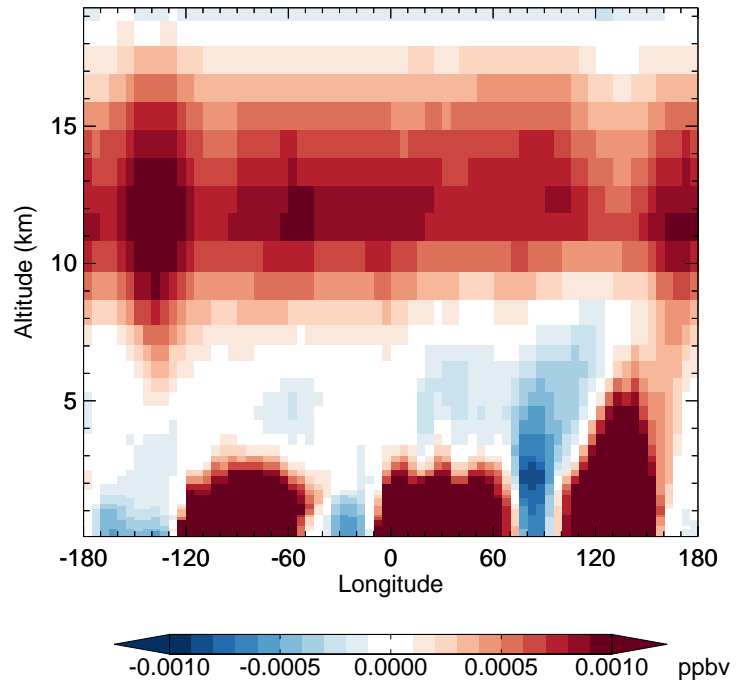
v11-02c - v11-02a  
PPN - Diff along 42N for Apr



v11-02c - v11-01-public-Run0  
PPN - Diff along 15S for Apr



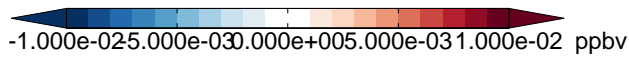
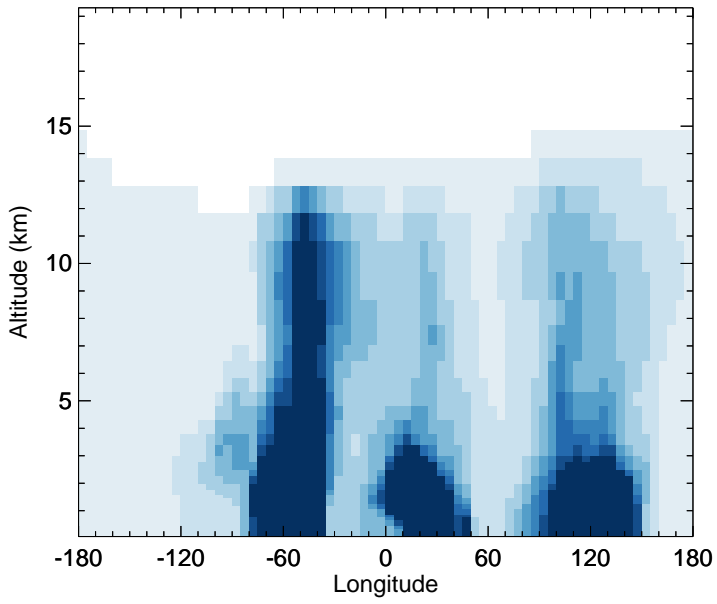
v11-02c - v11-01-public-Run0  
PPN - Diff along 42N for Apr



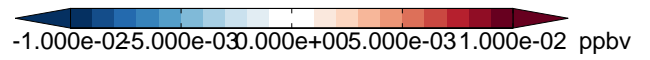
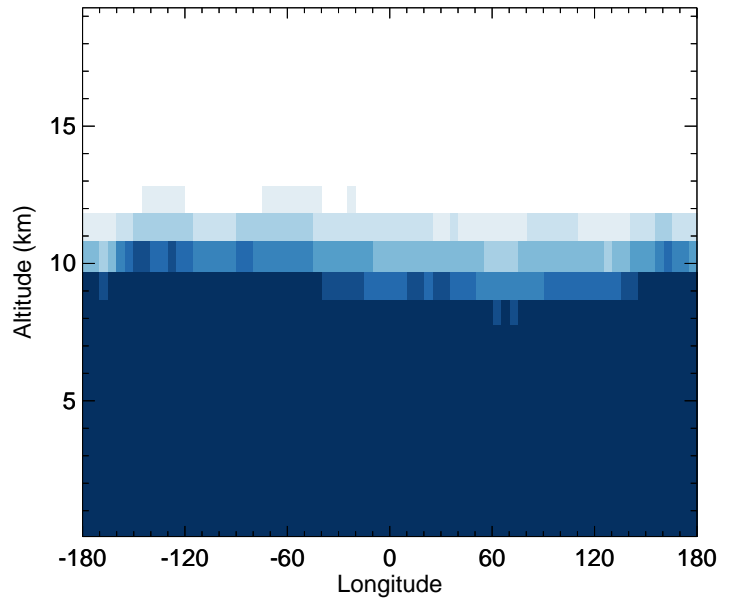


# GEOS-Chem Longitudinal Difference Profiles at 15S and 42N

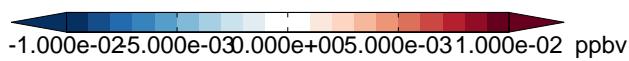
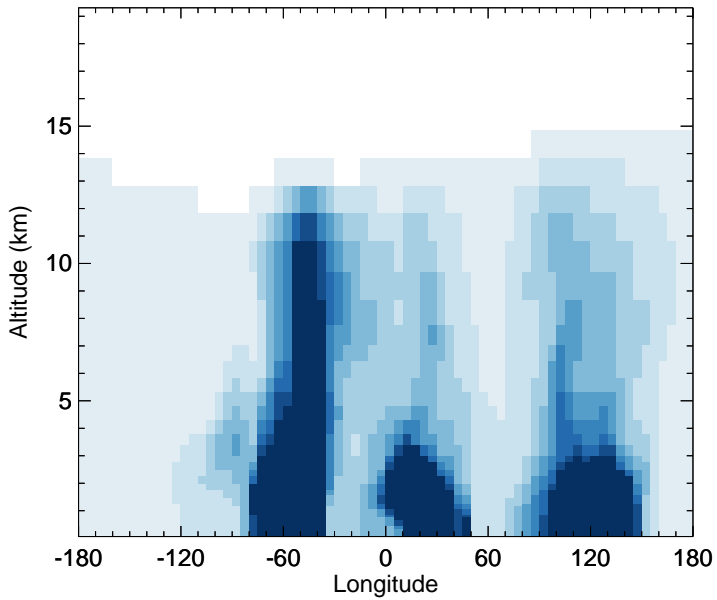
v11-02c - v11-02a  
R4N2 - Diff along 15S for Apr



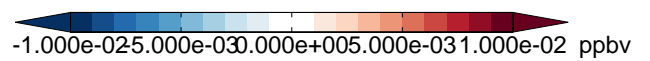
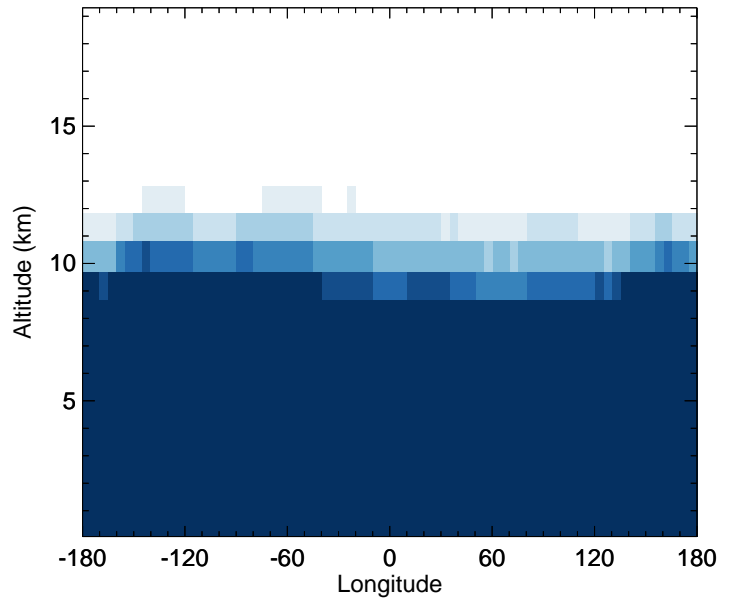
v11-02c - v11-02a  
R4N2 - Diff along 42N for Apr



v11-02c - v11-01-public-Run0  
R4N2 - Diff along 15S for Apr

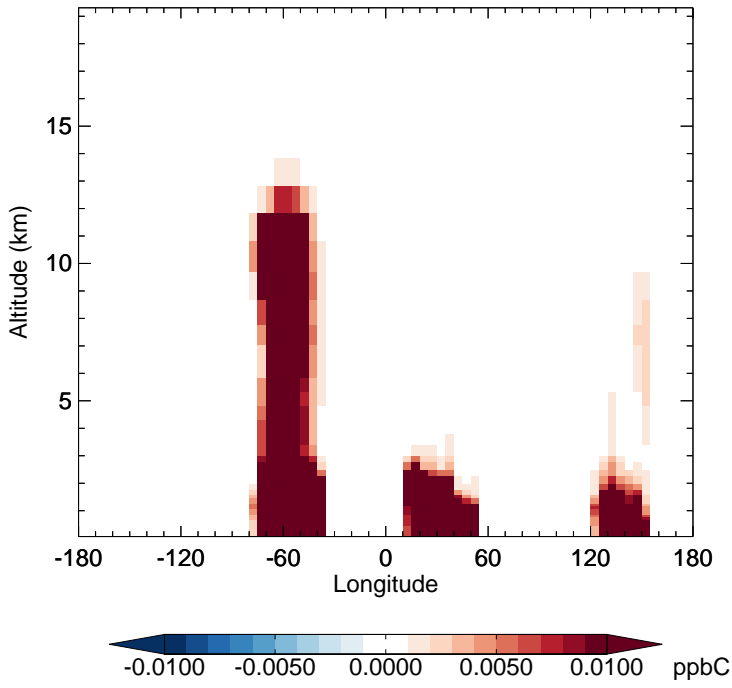


v11-02c - v11-01-public-Run0  
R4N2 - Diff along 42N for Apr

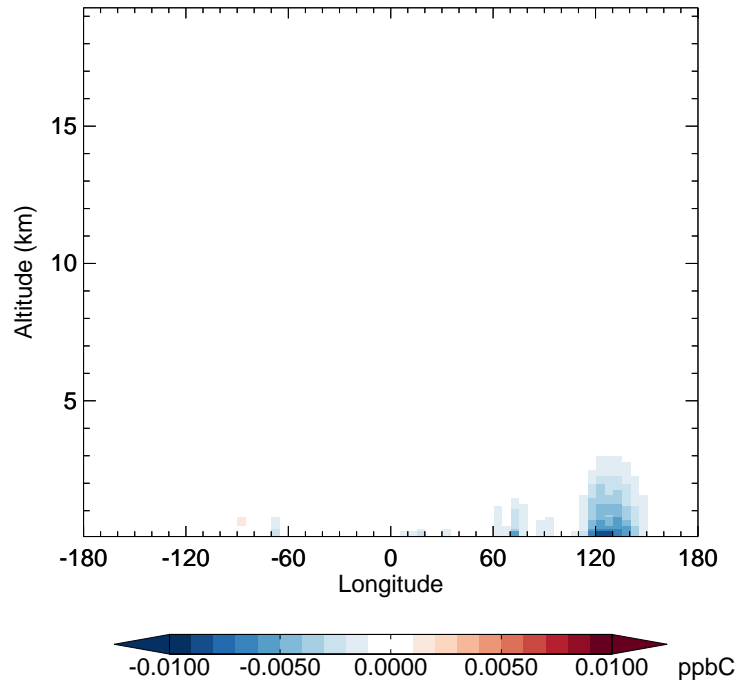


# GEOS-Chem Longitudinal Difference Profiles at 15S and 42N

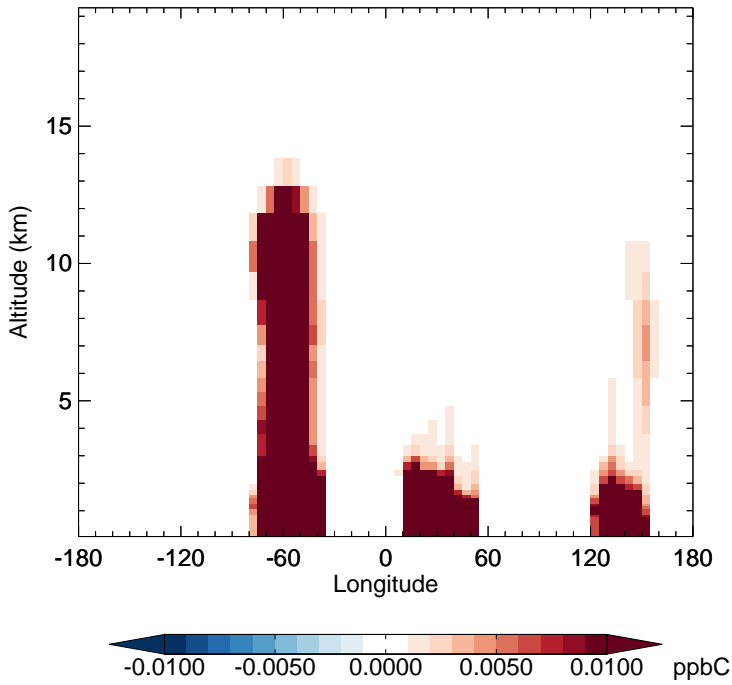
v11-02c - v11-02a  
PRPE - Diff along 15S for Apr



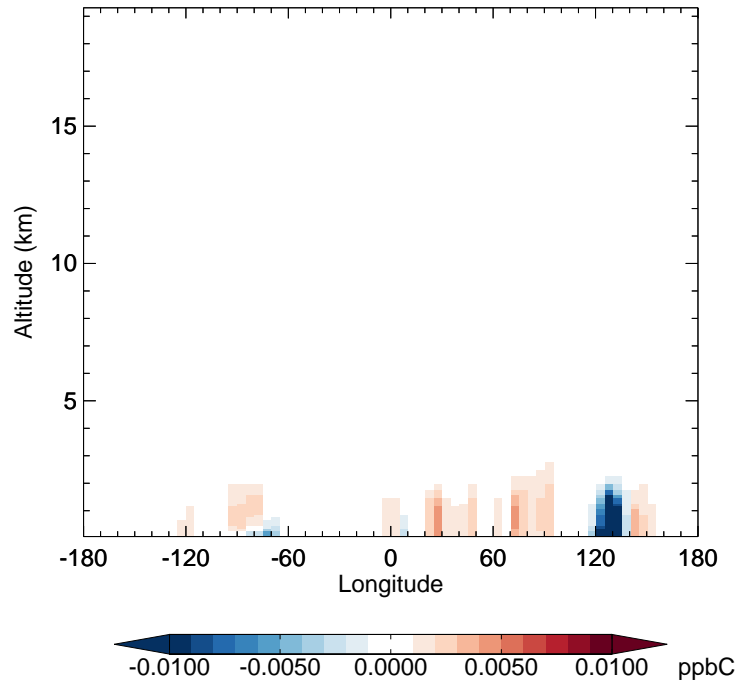
v11-02c - v11-02a  
PRPE - Diff along 42N for Apr



v11-02c - v11-01-public-Run0  
PRPE - Diff along 15S for Apr

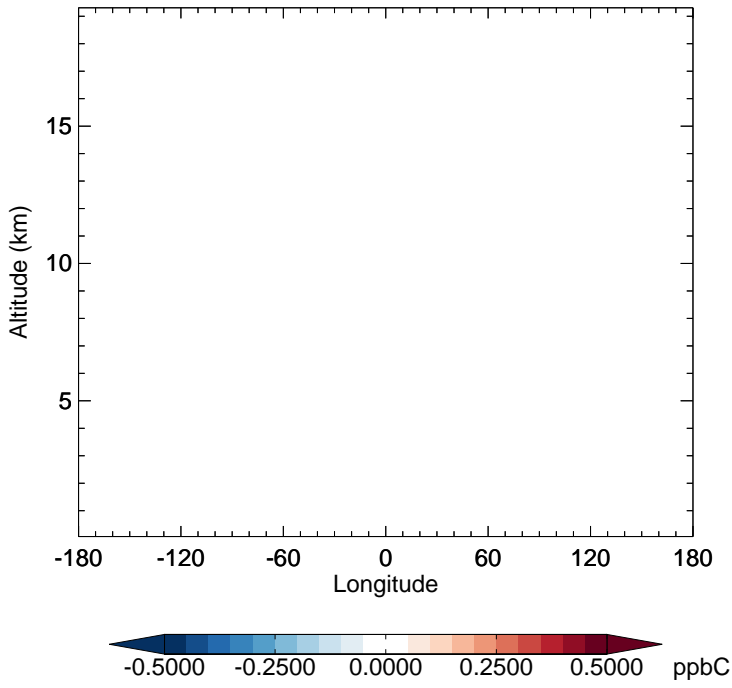


v11-02c - v11-01-public-Run0  
PRPE - Diff along 42N for Apr

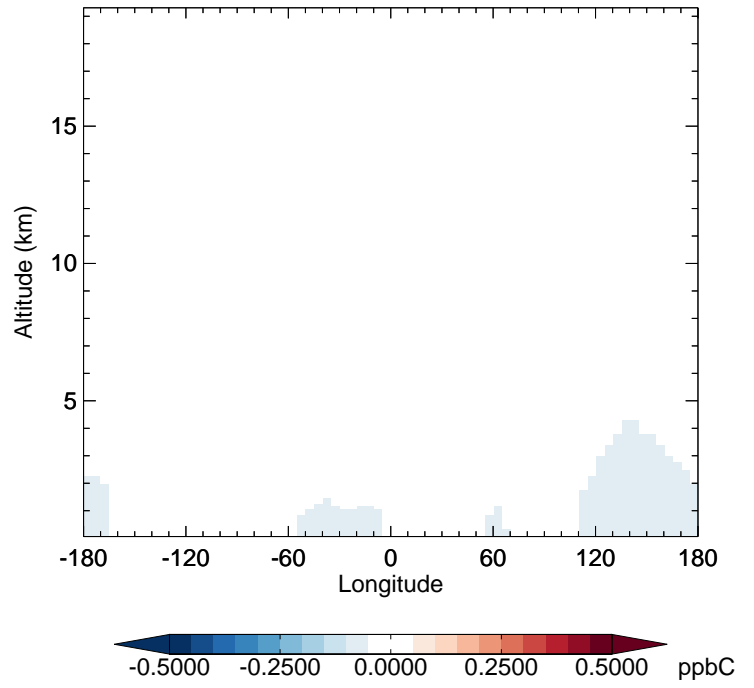


# GEOS-Chem Longitudinal Difference Profiles at 15S and 42N

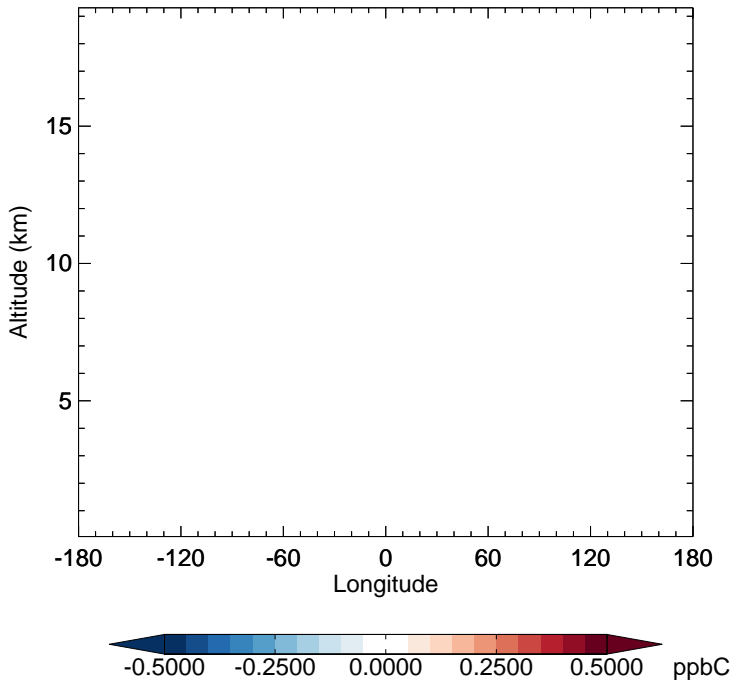
v11-02c - v11-02a  
C3H8 - Diff along 15S for Apr



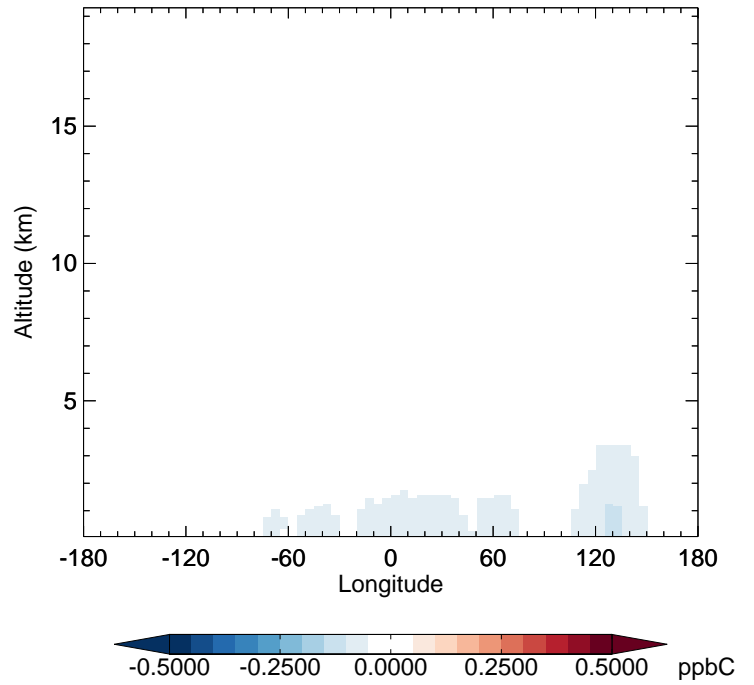
v11-02c - v11-02a  
C3H8 - Diff along 42N for Apr



v11-02c - v11-01-public-Run0  
C3H8 - Diff along 15S for Apr

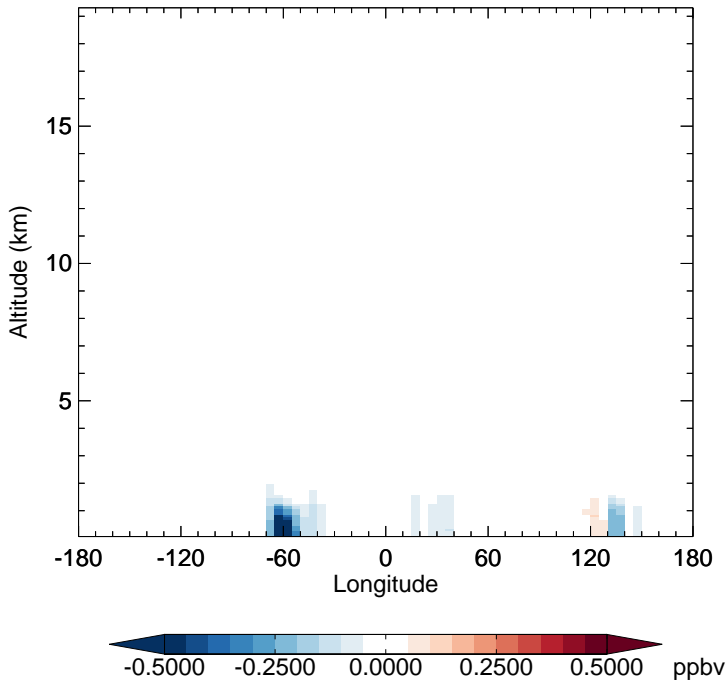


v11-02c - v11-01-public-Run0  
C3H8 - Diff along 42N for Apr

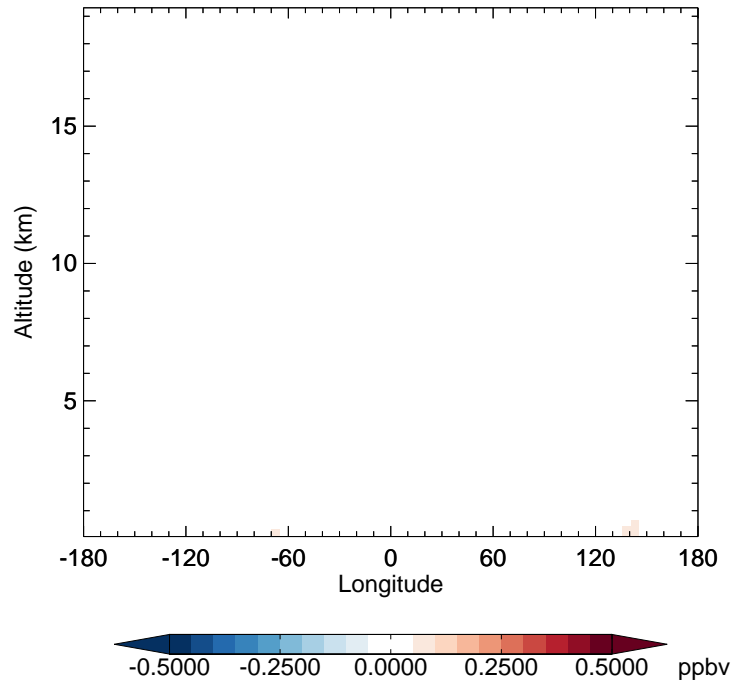


# GEOS-Chem Longitudinal Difference Profiles at 15S and 42N

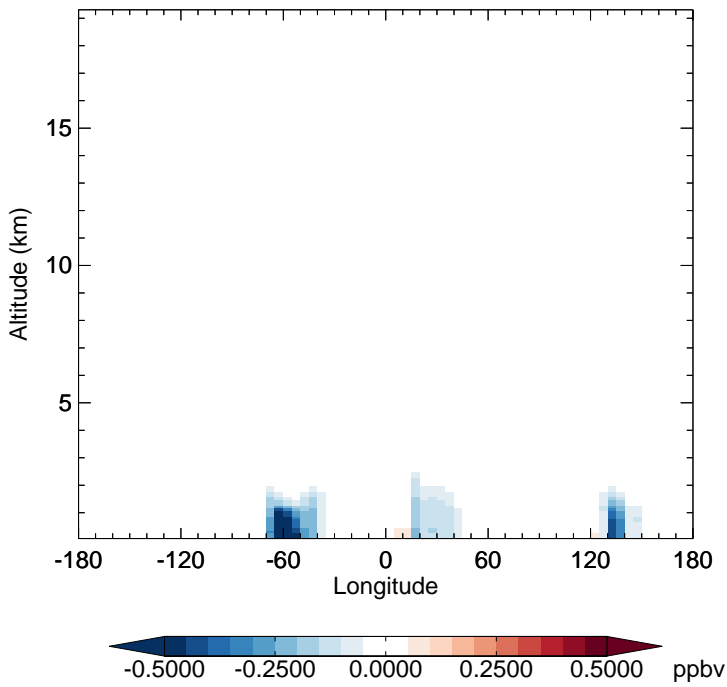
v11-02c - v11-02a  
CH<sub>2</sub>O - Diff along 15S for Apr



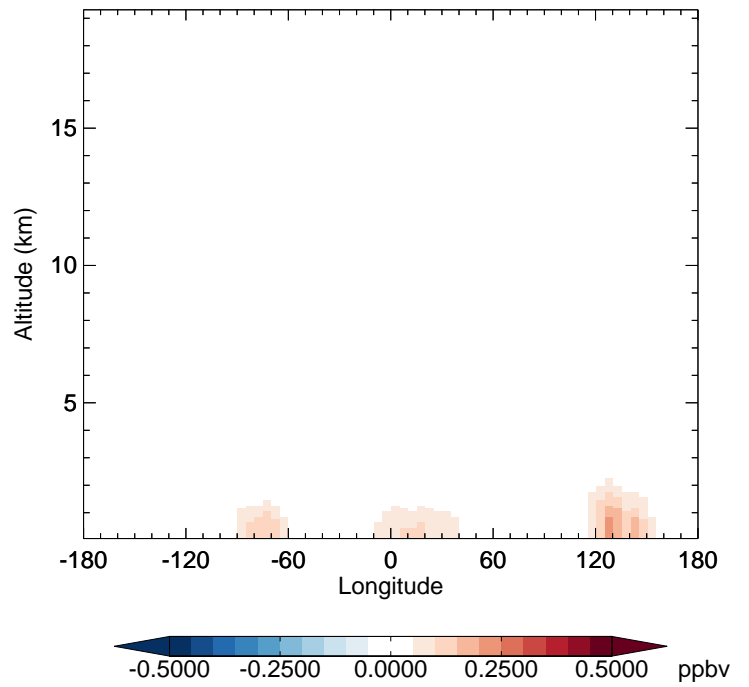
v11-02c - v11-02a  
CH<sub>2</sub>O - Diff along 42N for Apr



v11-02c - v11-01-public-Run0  
CH<sub>2</sub>O - Diff along 15S for Apr

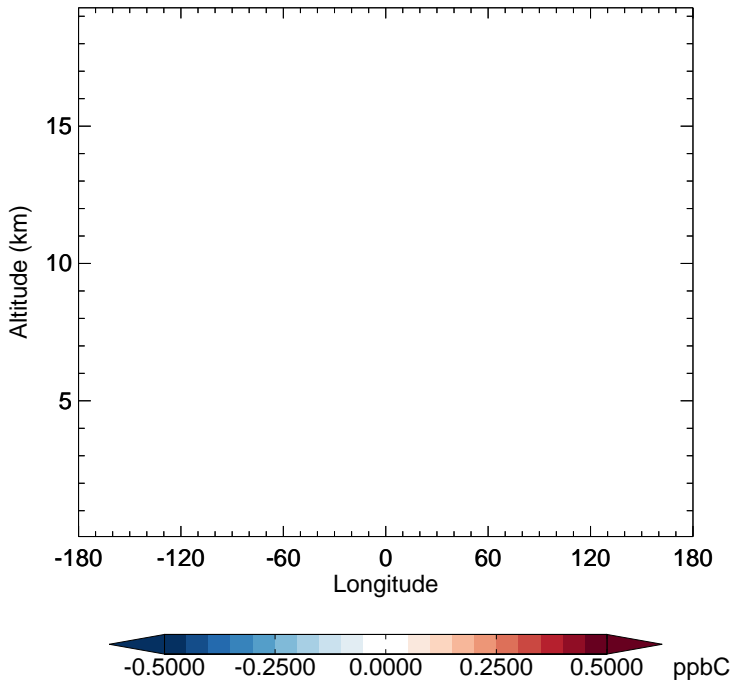


v11-02c - v11-01-public-Run0  
CH<sub>2</sub>O - Diff along 42N for Apr

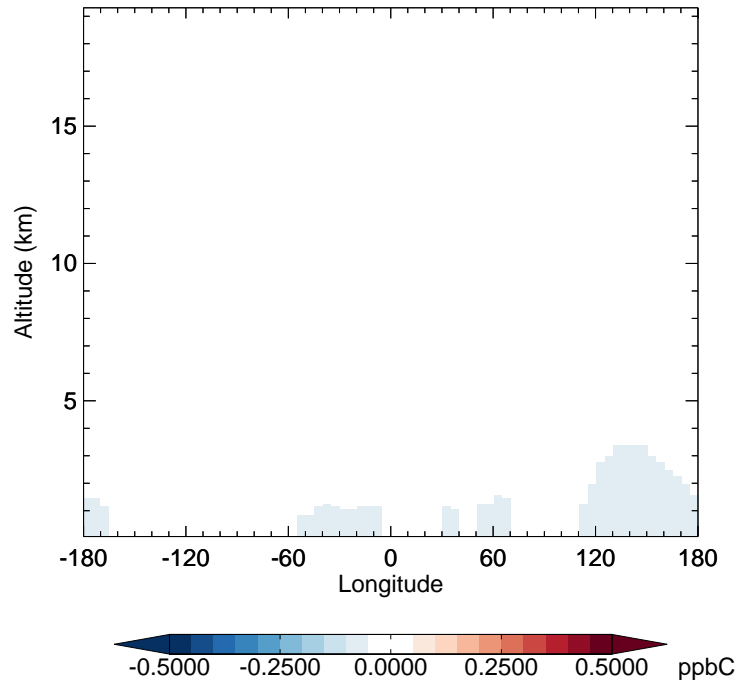


# GEOS-Chem Longitudinal Difference Profiles at 15S and 42N

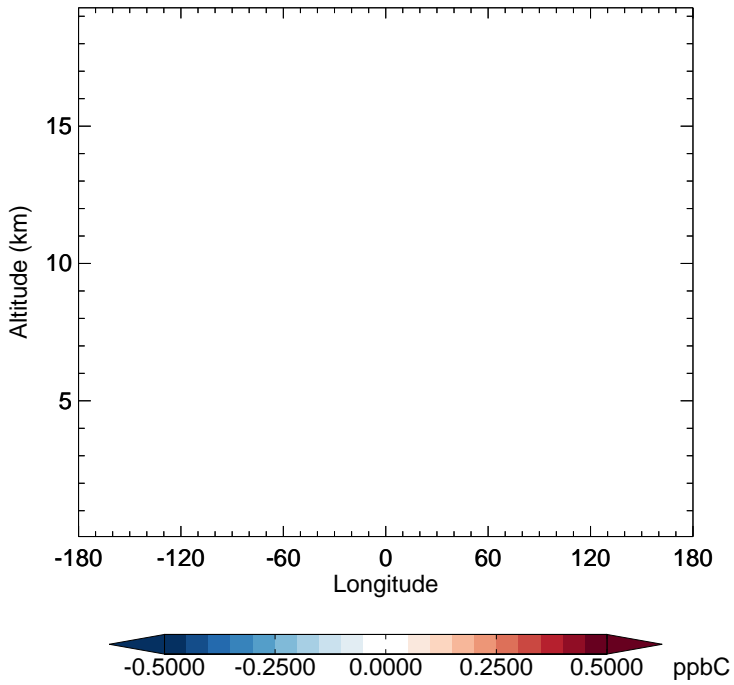
v11-02c - v11-02a  
C2H6 - Diff along 15S for Apr



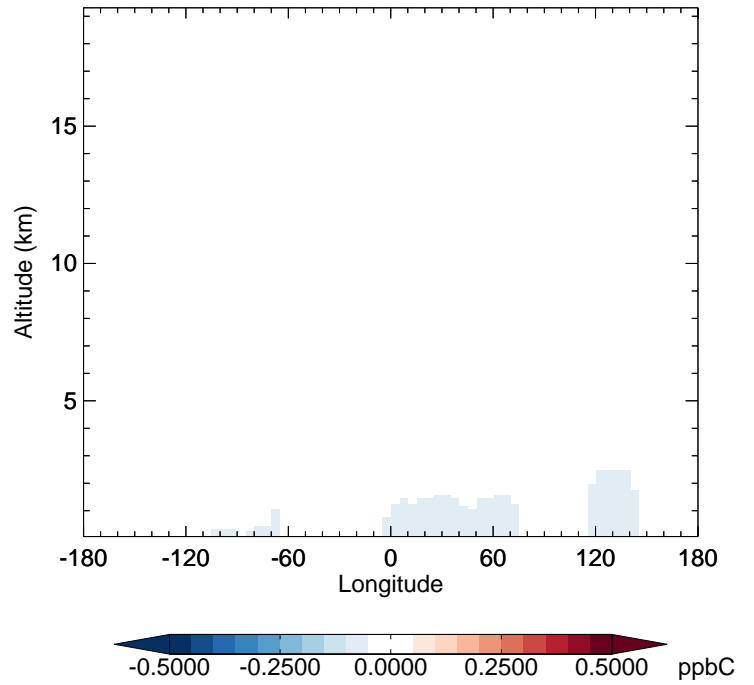
v11-02c - v11-02a  
C2H6 - Diff along 42N for Apr



v11-02c - v11-01-public-Run0  
C2H6 - Diff along 15S for Apr

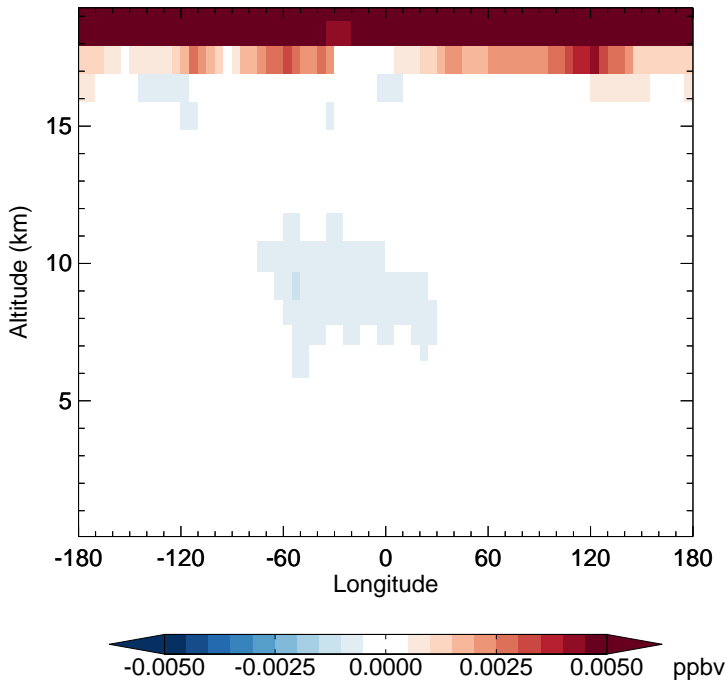


v11-02c - v11-01-public-Run0  
C2H6 - Diff along 42N for Apr

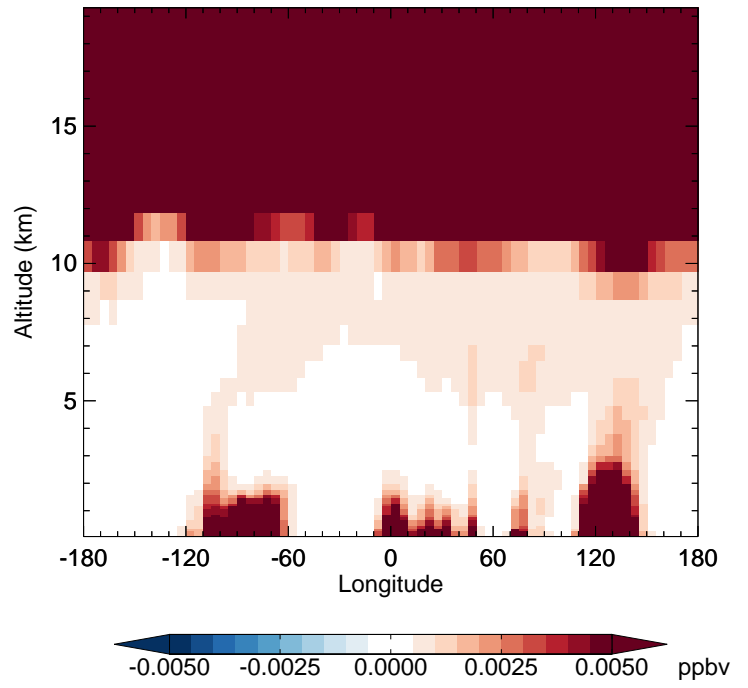


# GEOS-Chem Longitudinal Difference Profiles at 15S and 42N

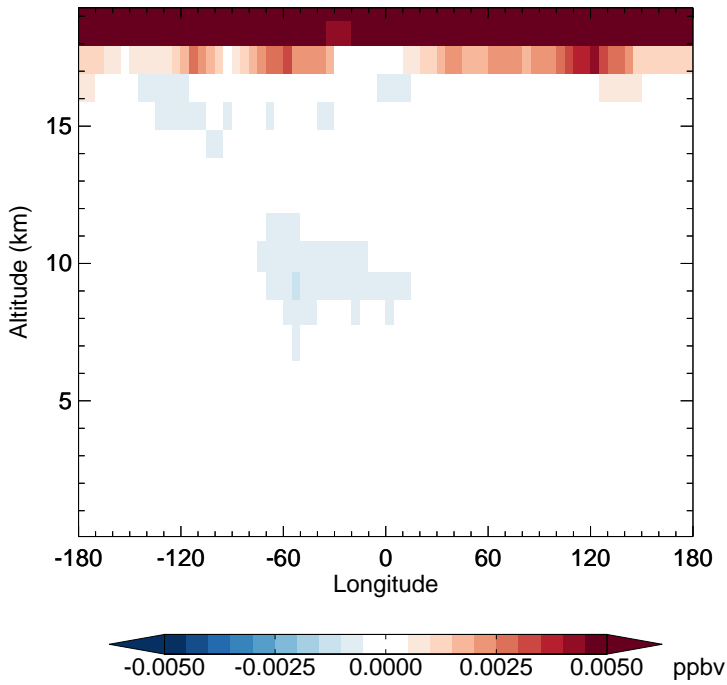
v11-02c - v11-02a  
N2O5 - Diff along 15S for Apr



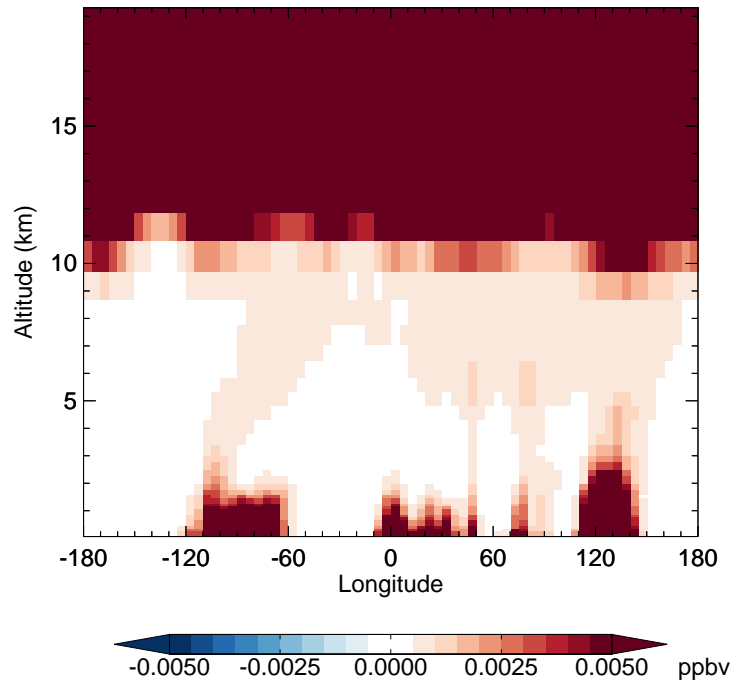
v11-02c - v11-02a  
N2O5 - Diff along 42N for Apr



v11-02c - v11-01-public-Run0  
N2O5 - Diff along 15S for Apr

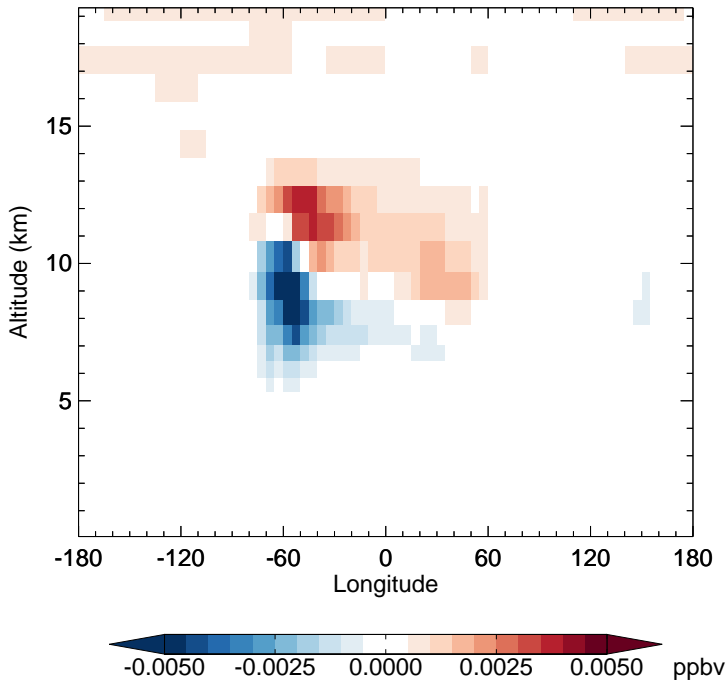


v11-02c - v11-01-public-Run0  
N2O5 - Diff along 42N for Apr

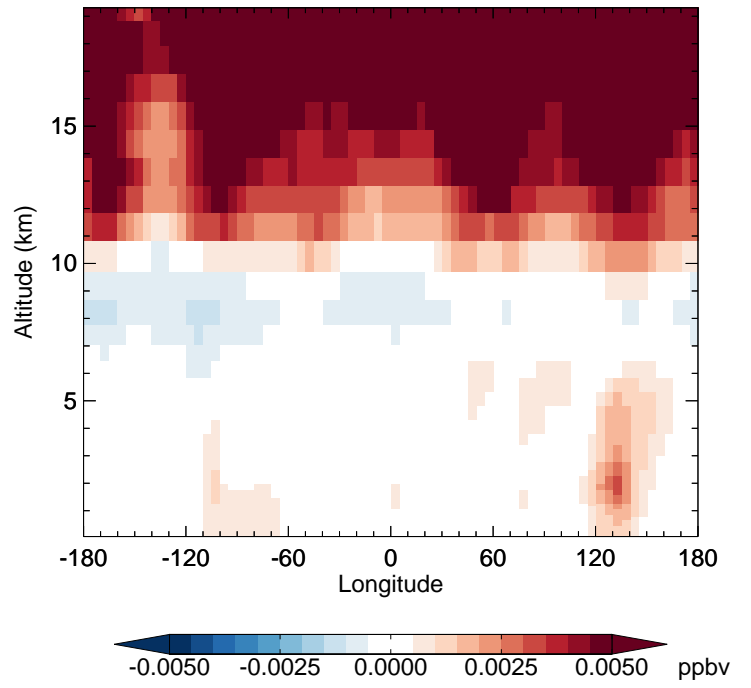


# GEOS-Chem Longitudinal Difference Profiles at 15S and 42N

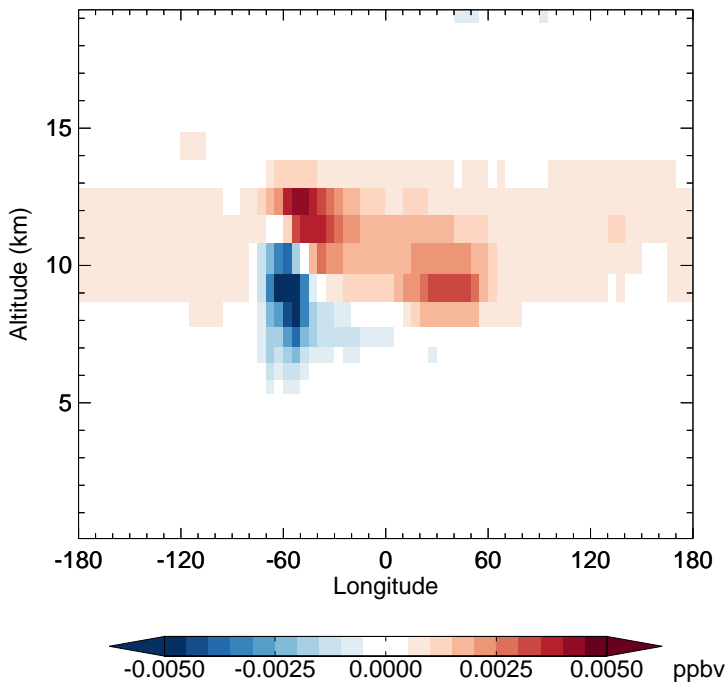
v11-02c - v11-02a  
HNO<sub>4</sub> - Diff along 15S for Apr



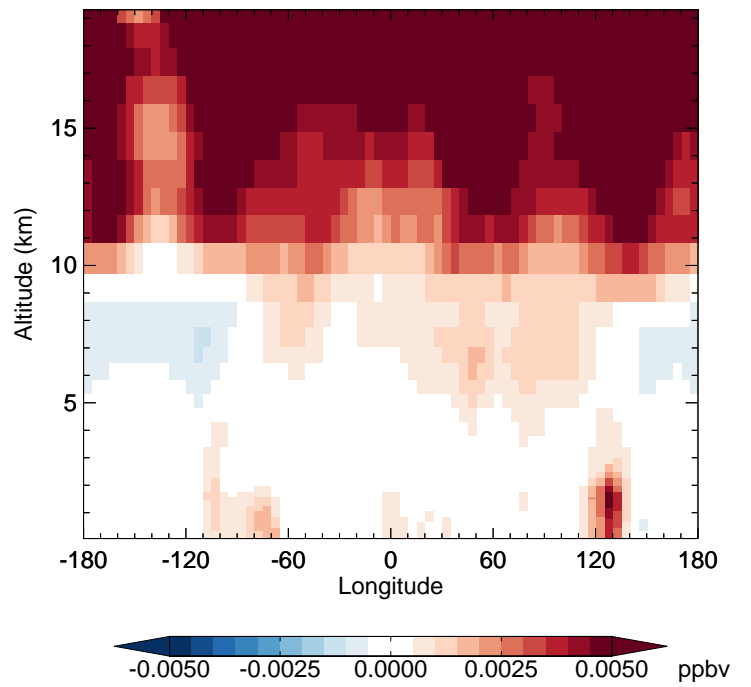
v11-02c - v11-02a  
HNO<sub>4</sub> - Diff along 42N for Apr



v11-02c - v11-01-public-Run0  
HNO<sub>4</sub> - Diff along 15S for Apr

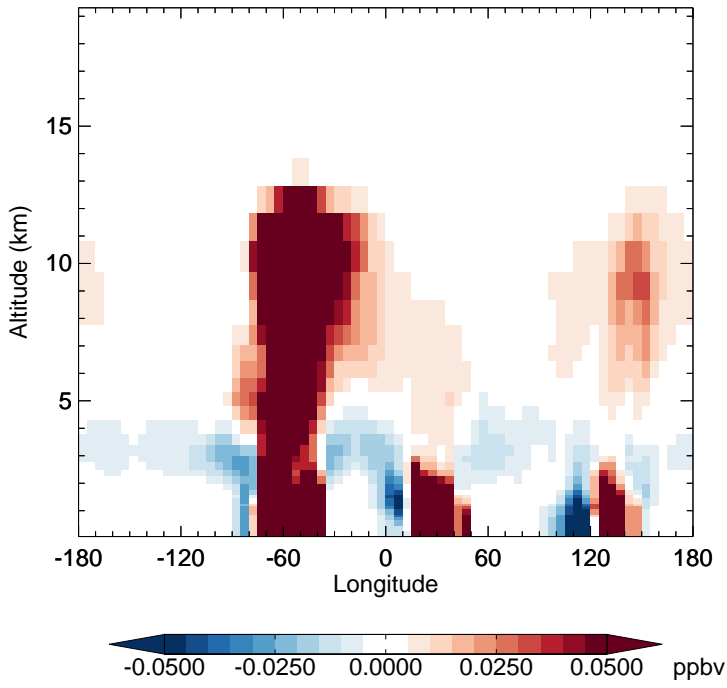


v11-02c - v11-01-public-Run0  
HNO<sub>4</sub> - Diff along 42N for Apr

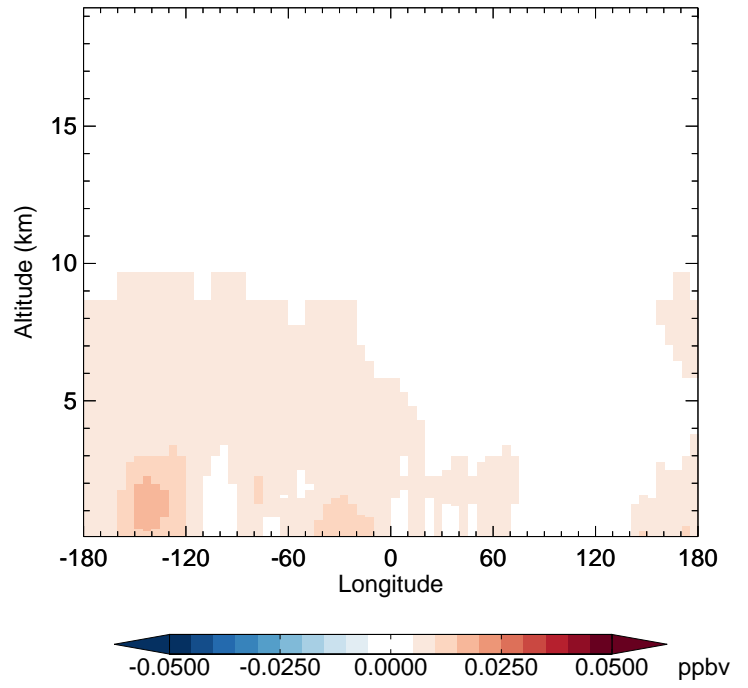


# GEOS-Chem Longitudinal Difference Profiles at 15S and 42N

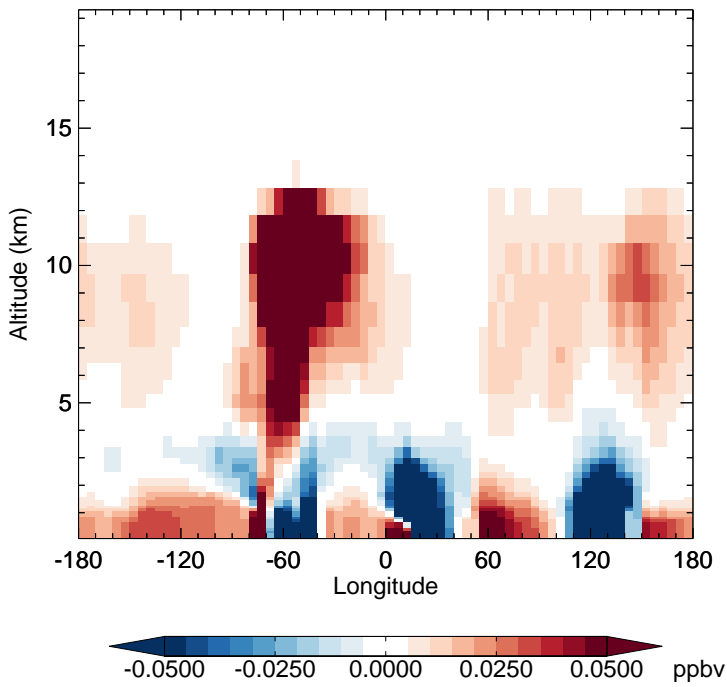
v11-02c - v11-02a  
MP - Diff along 15S for Apr



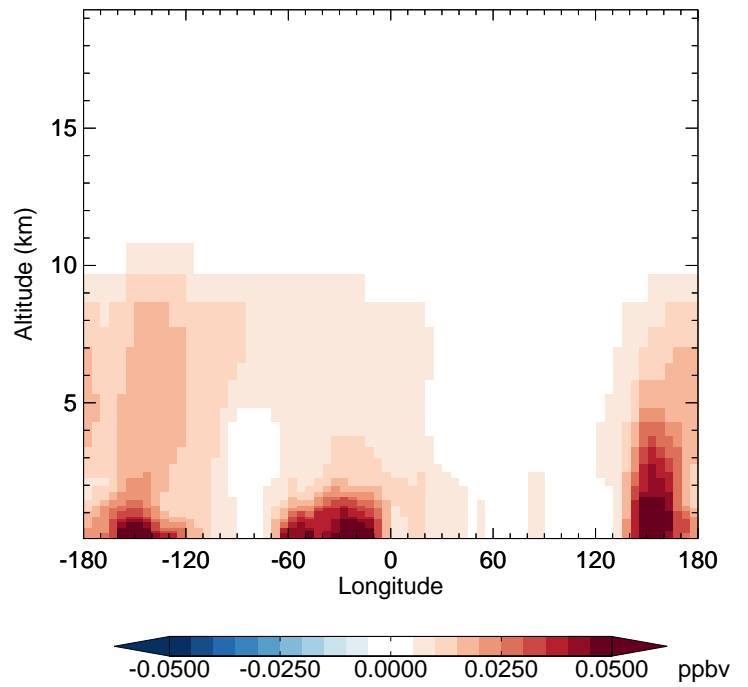
v11-02c - v11-02a  
MP - Diff along 42N for Apr



v11-02c - v11-01-public-Run0  
MP - Diff along 15S for Apr



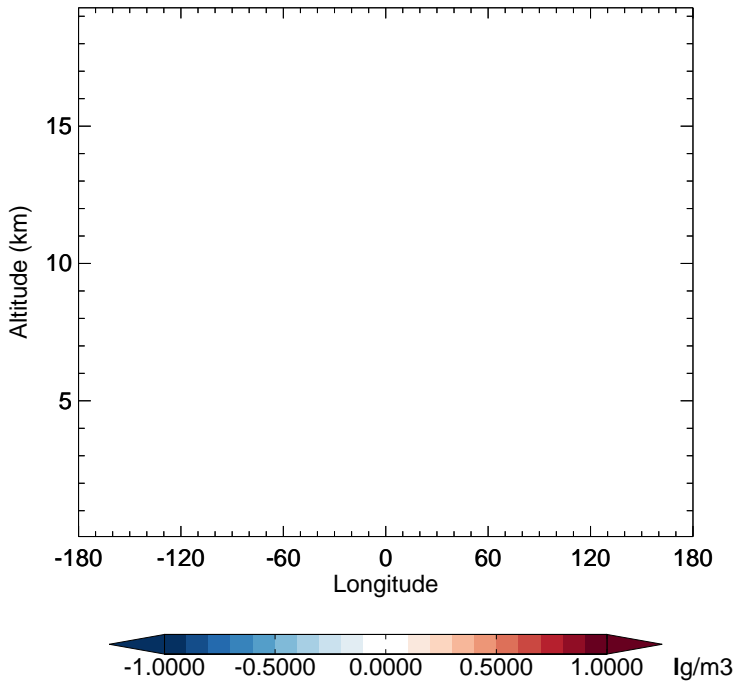
v11-02c - v11-01-public-Run0  
MP - Diff along 42N for Apr



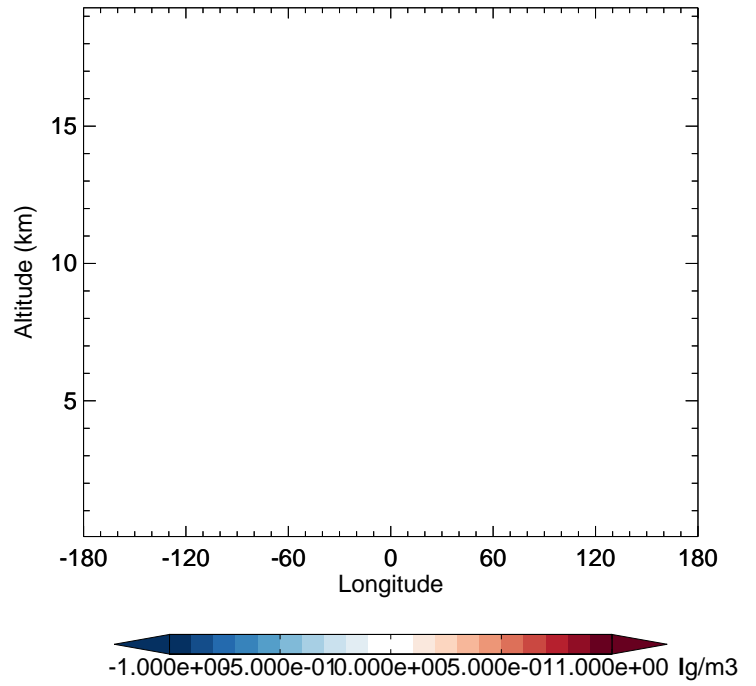


# GEOS-Chem Longitudinal Difference Profiles at 15S and 42N

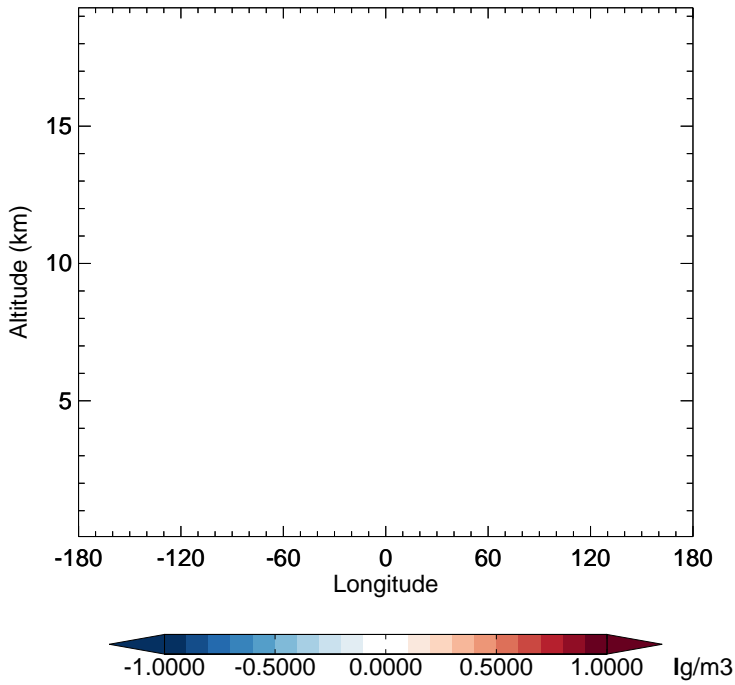
v11-02c - v11-02a  
DMS - Diff along 15S for Apr



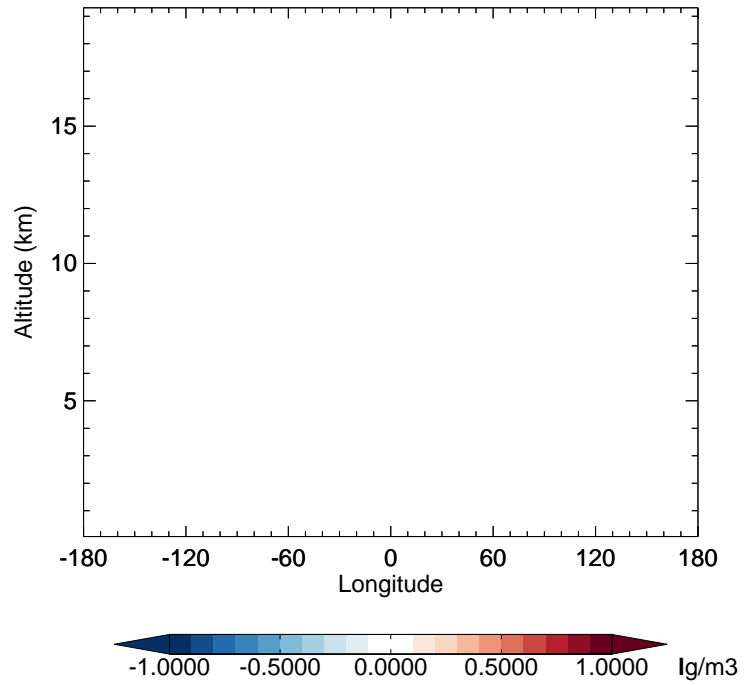
v11-02c - v11-02a  
DMS - Diff along 42N for Apr



v11-02c - v11-01-public-Run0  
DMS - Diff along 15S for Apr

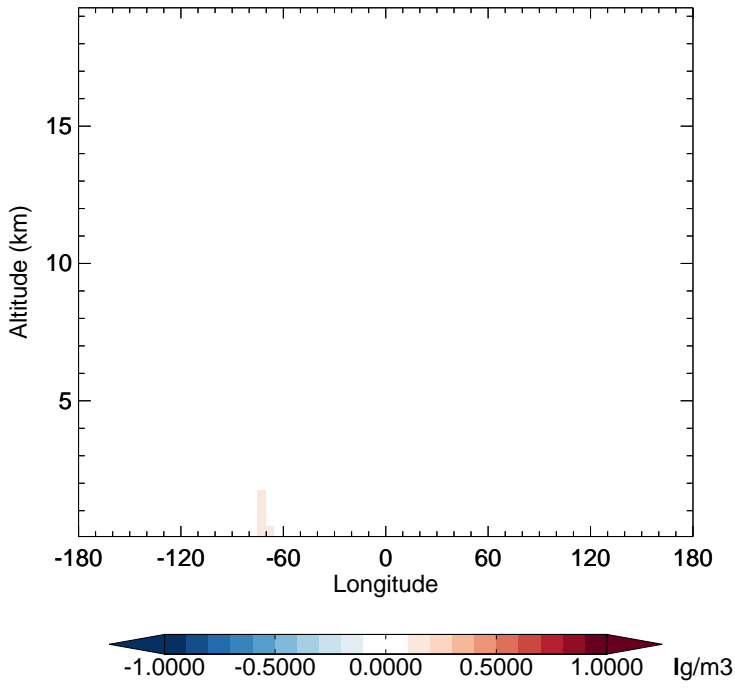


v11-02c - v11-01-public-Run0  
DMS - Diff along 42N for Apr

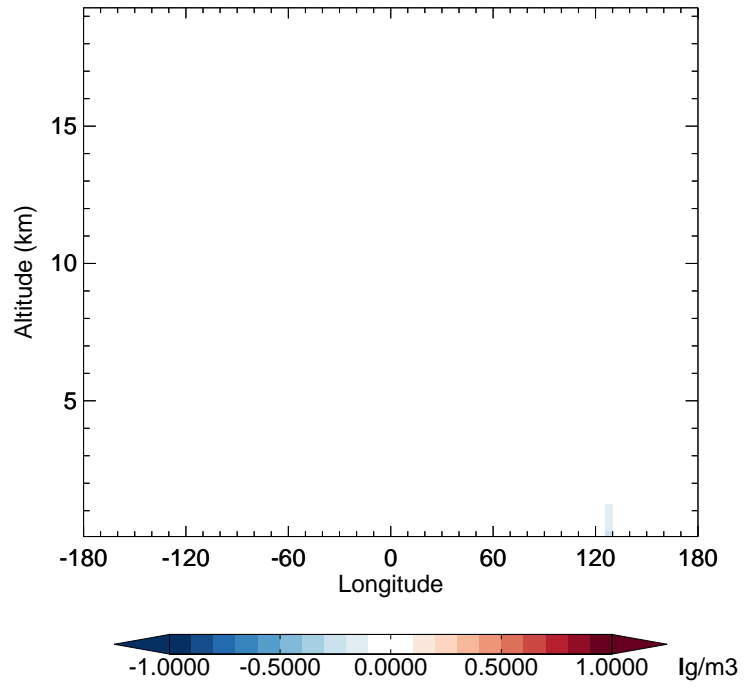


# GEOS-Chem Longitudinal Difference Profiles at 15S and 42N

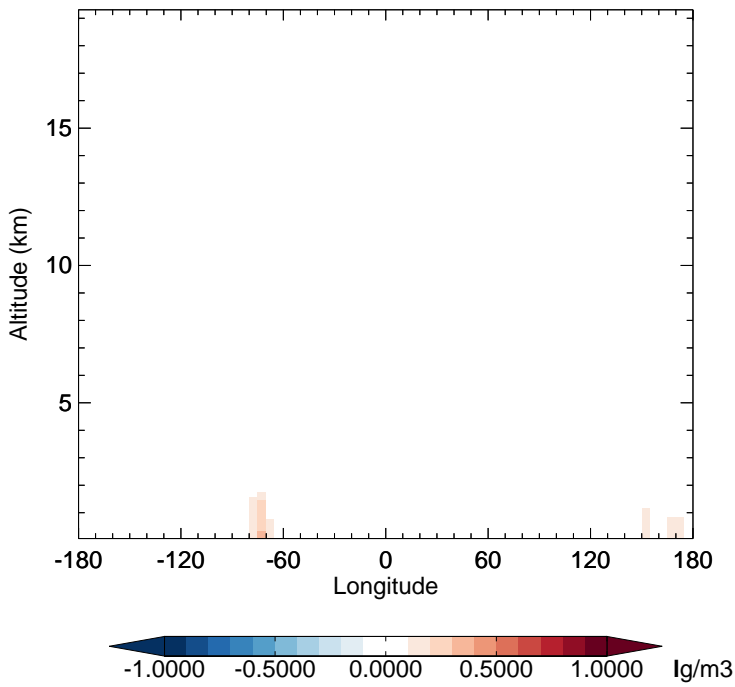
v11-02c - v11-02a  
SO<sub>2</sub> - Diff along 15S for Apr



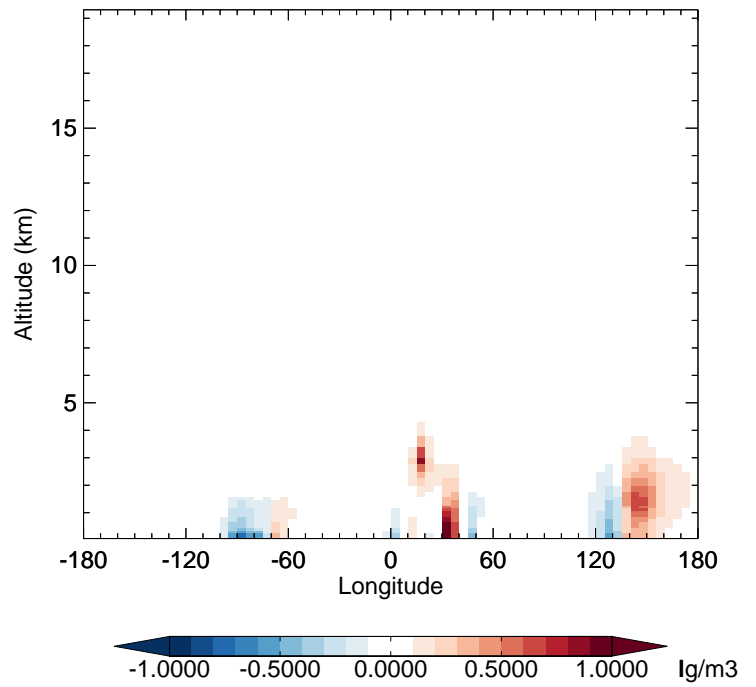
v11-02c - v11-02a  
SO<sub>2</sub> - Diff along 42N for Apr



v11-02c - v11-01-public-Run0  
SO<sub>2</sub> - Diff along 15S for Apr

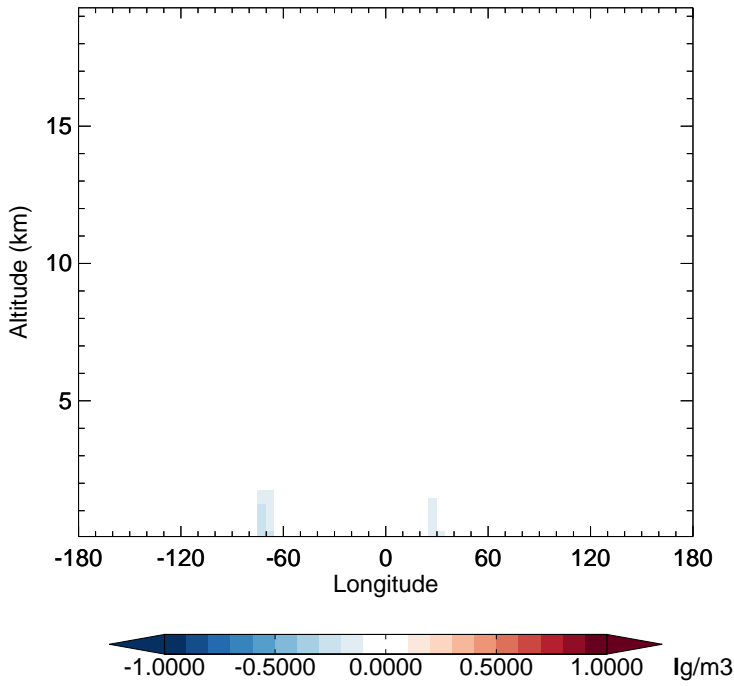


v11-02c - v11-01-public-Run0  
SO<sub>2</sub> - Diff along 42N for Apr

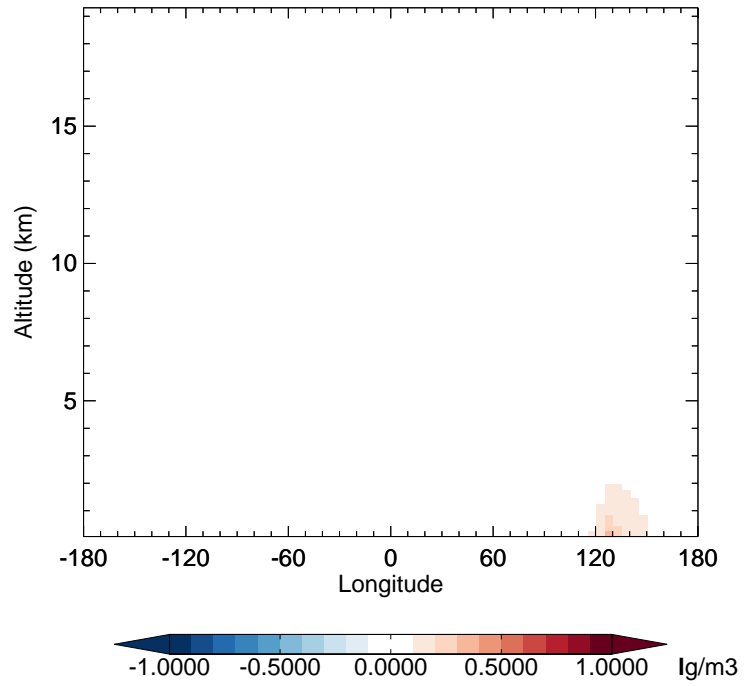


# GEOS-Chem Longitudinal Difference Profiles at 15S and 42N

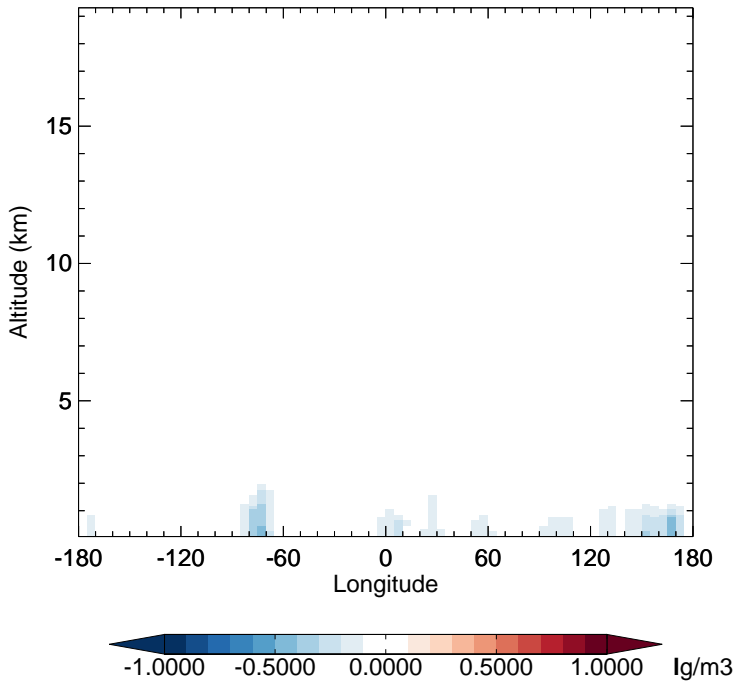
v11-02c - v11-02a  
SO4 - Diff along 15S for Apr



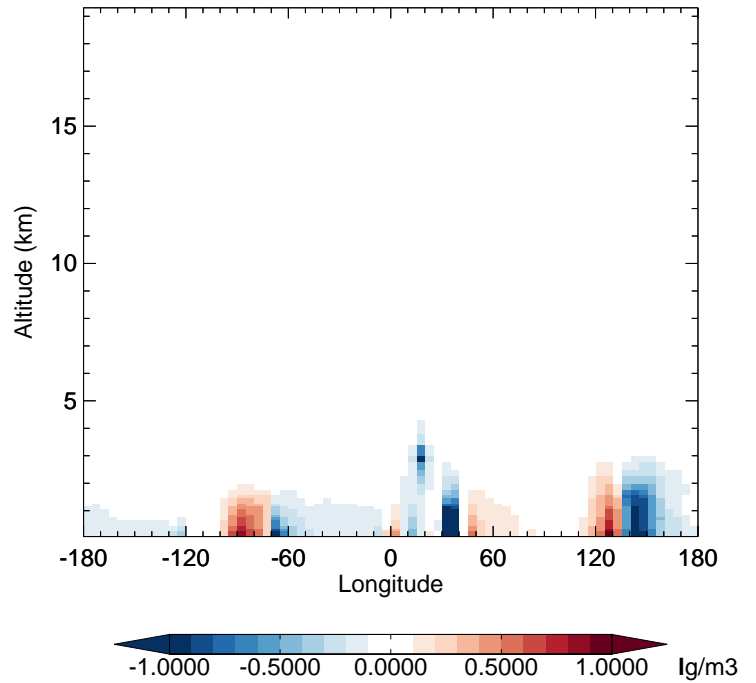
v11-02c - v11-02a  
SO4 - Diff along 42N for Apr



v11-02c - v11-01-public-Run0  
SO4 - Diff along 15S for Apr



v11-02c - v11-01-public-Run0  
SO4 - Diff along 42N for Apr



# GEOS-Chem Longitudinal Difference Profiles at 15S and 42N

v11-02c - v11-02a  
SO4s - Diff along 15S for Apr



-1.000e+09 5.000e-10 0.000e+00 5.000e-11 1.000e+00 lg/m3

v11-02c - v11-02a  
SO4s - Diff along 42N for Apr



-1.000e+09 5.000e-10 0.000e+00 5.000e-11 1.000e+00 lg/m3

v11-02c - v11-01-public-Run0  
SO4s - Diff along 15S for Apr



-1.000e+09 5.000e-10 0.000e+00 5.000e-11 1.000e+00 lg/m3

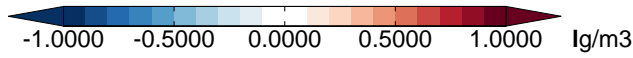
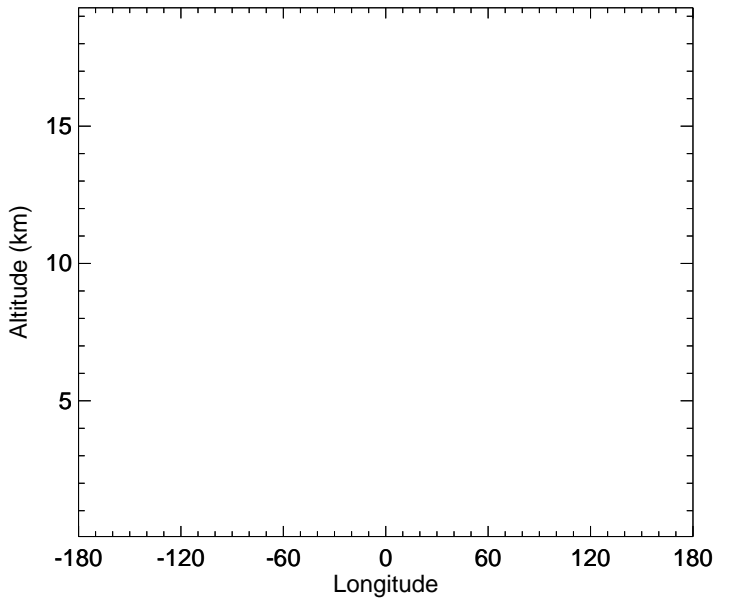
v11-02c - v11-01-public-Run0  
SO4s - Diff along 42N for Apr



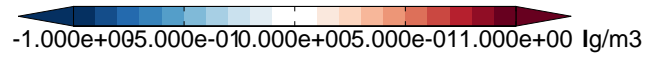
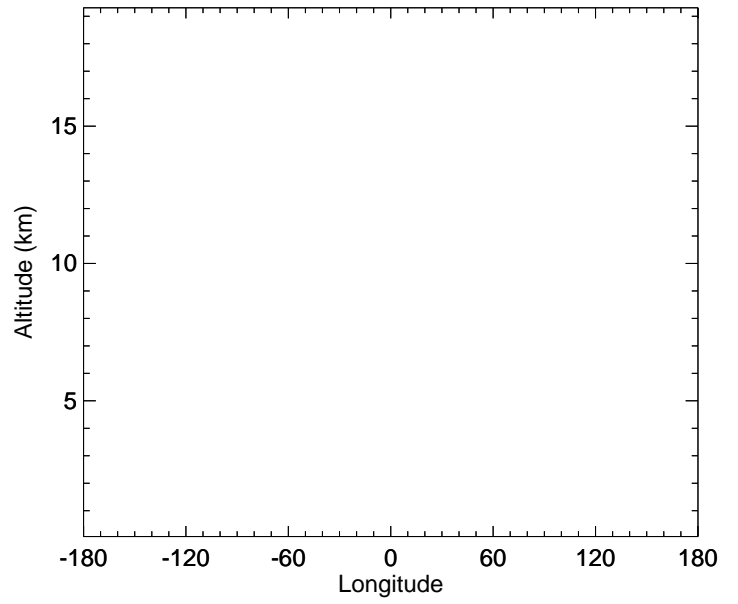
-1.000e+09 5.000e-10 0.000e+00 5.000e-11 1.000e+00 lg/m3

# GEOS-Chem Longitudinal Difference Profiles at 15S and 42N

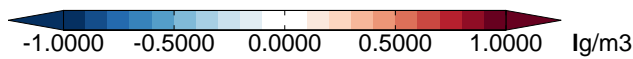
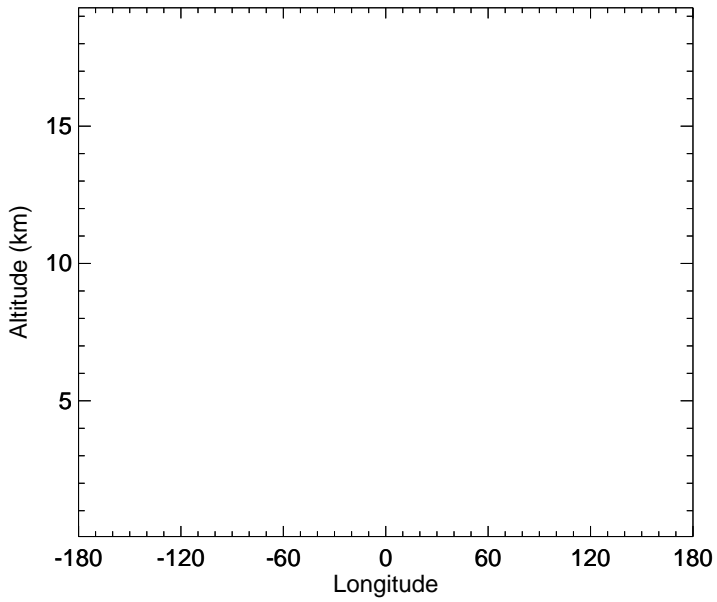
v11-02c - v11-02a  
MSA - Diff along 15S for Apr



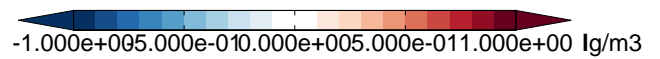
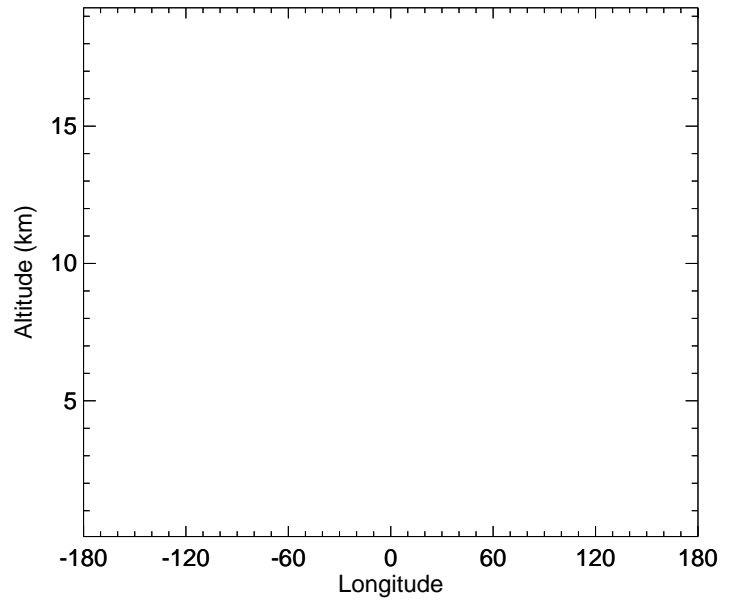
v11-02c - v11-02a  
MSA - Diff along 42N for Apr



v11-02c - v11-01-public-Run0  
MSA - Diff along 15S for Apr

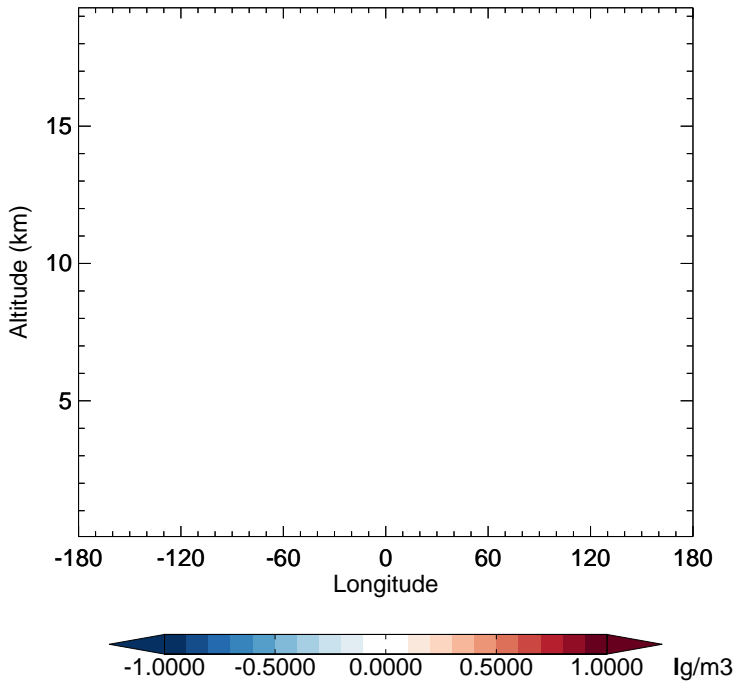


v11-02c - v11-01-public-Run0  
MSA - Diff along 42N for Apr

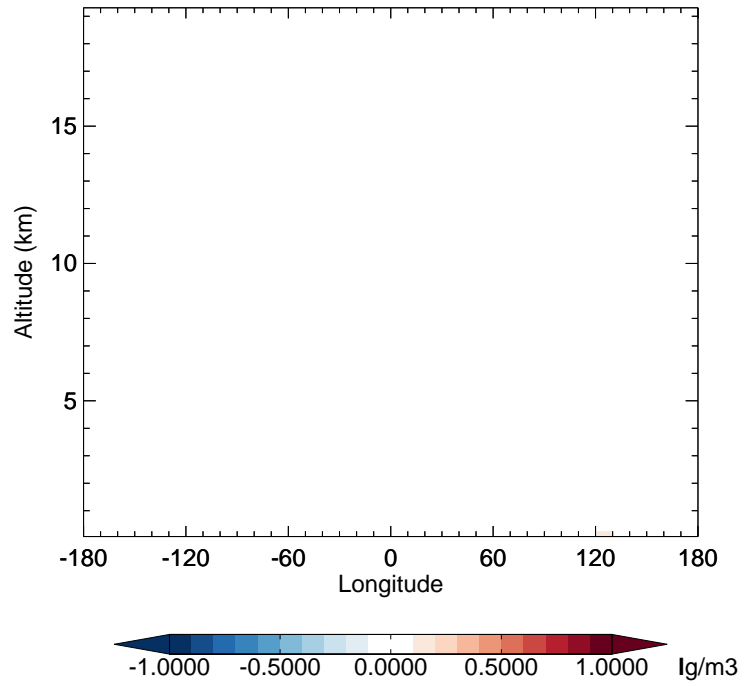


# GEOS-Chem Longitudinal Difference Profiles at 15S and 42N

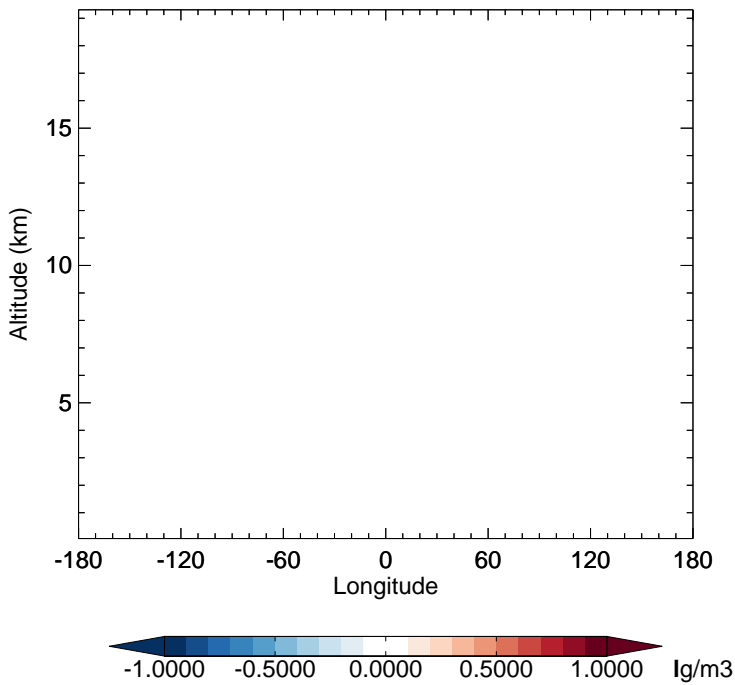
v11-02c - v11-02a  
NH3 - Diff along 15S for Apr



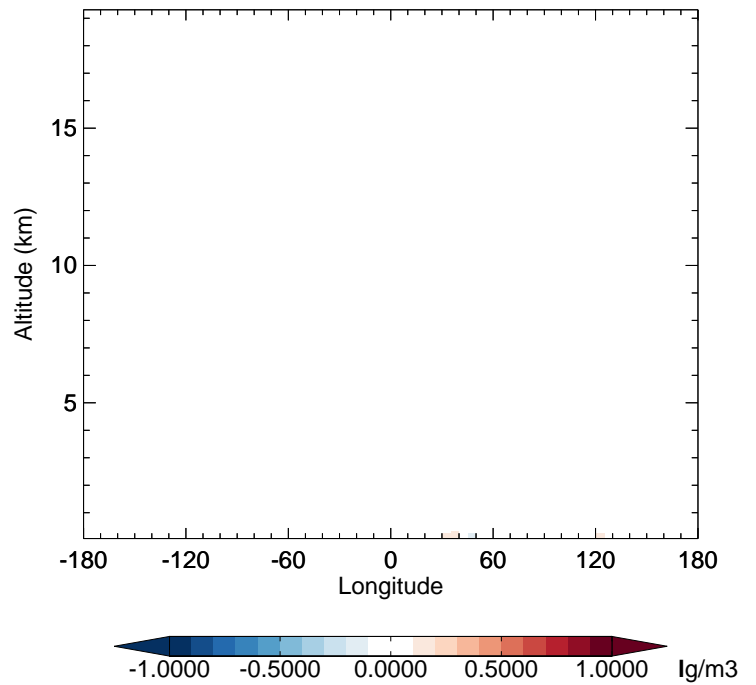
v11-02c - v11-02a  
NH3 - Diff along 42N for Apr



v11-02c - v11-01-public-Run0  
NH3 - Diff along 15S for Apr

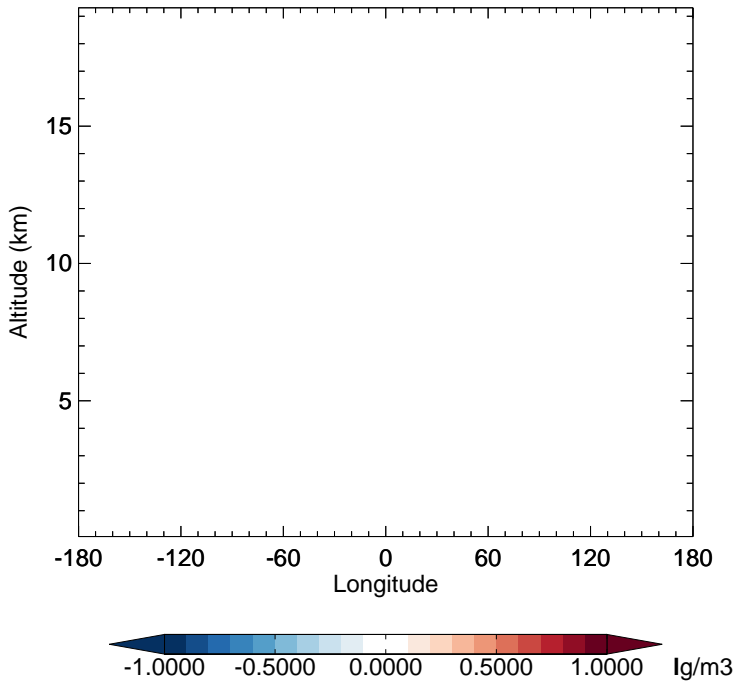


v11-02c - v11-01-public-Run0  
NH3 - Diff along 42N for Apr

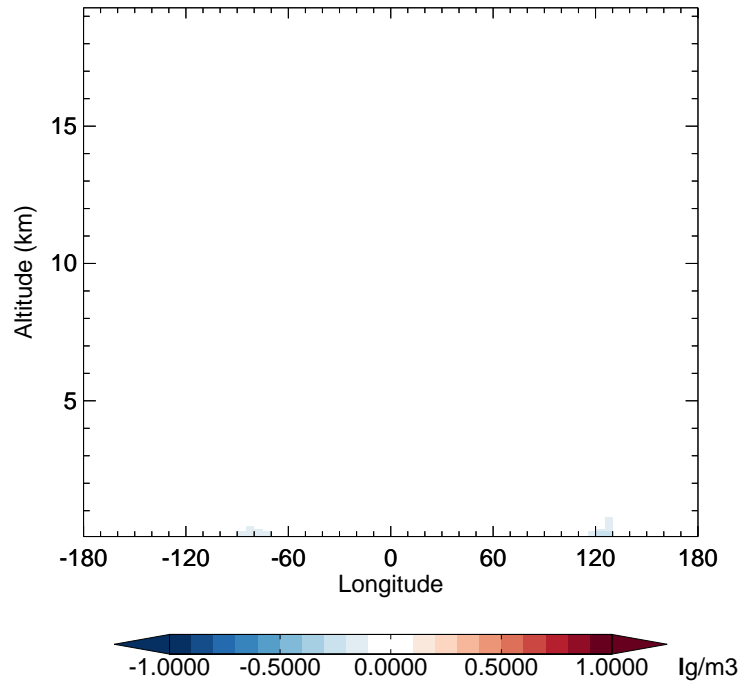


# GEOS-Chem Longitudinal Difference Profiles at 15S and 42N

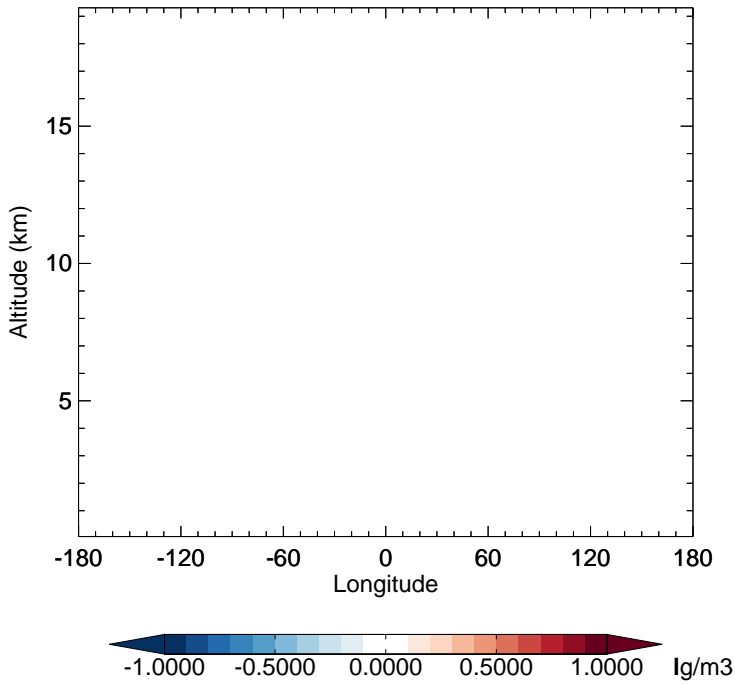
v11-02c - v11-02a  
NH4 - Diff along 15S for Apr



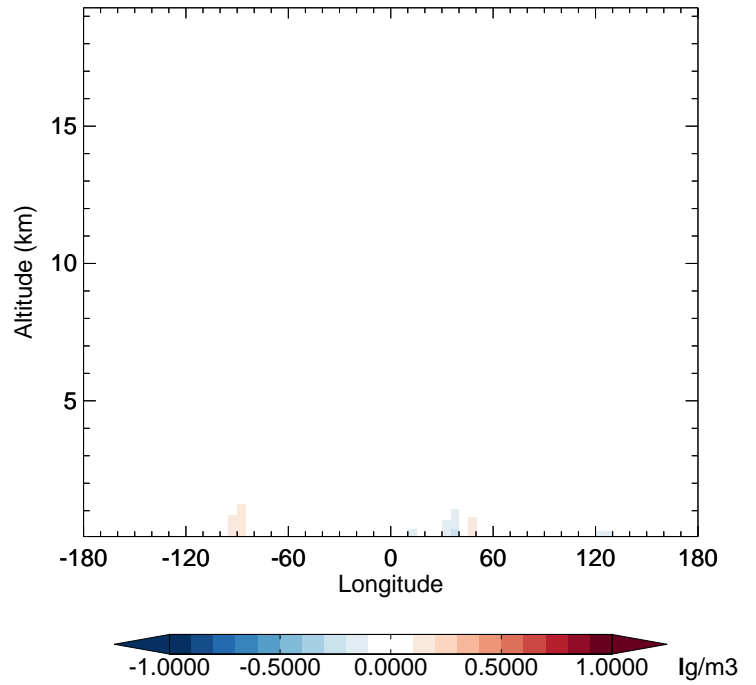
v11-02c - v11-02a  
NH4 - Diff along 42N for Apr



v11-02c - v11-01-public-Run0  
NH4 - Diff along 15S for Apr



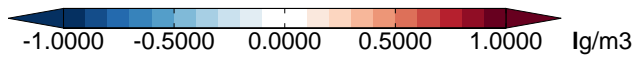
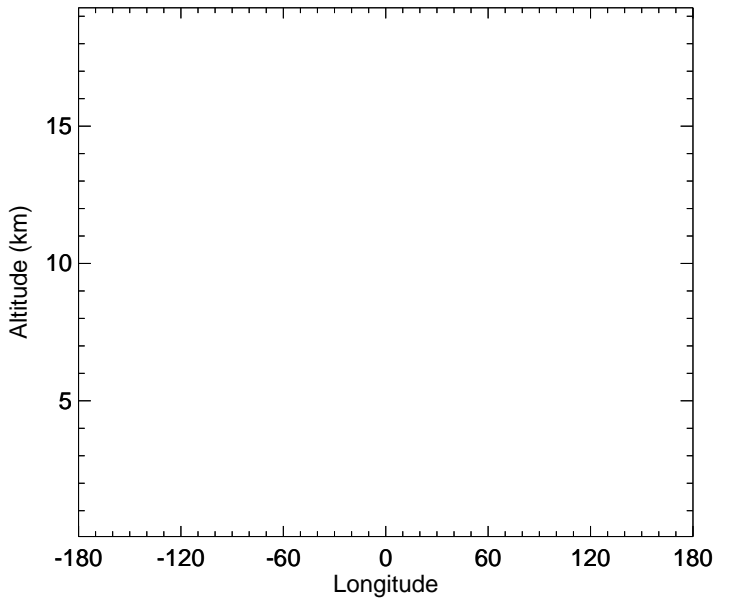
v11-02c - v11-01-public-Run0  
NH4 - Diff along 42N for Apr



# GEOS-Chem Longitudinal Difference Profiles at 15S and 42N

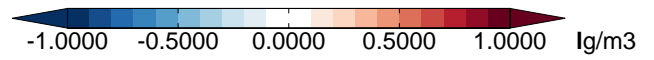
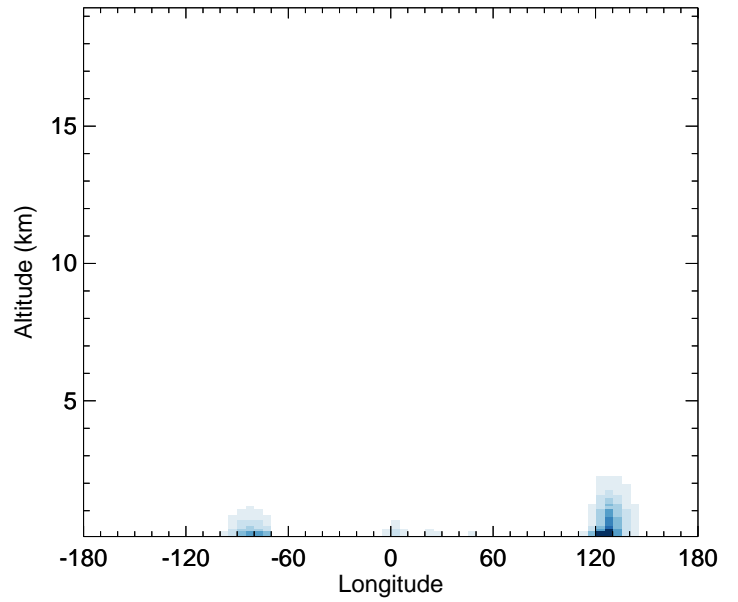
v11-02c - v11-02a

NIT - Diff along 15S for Apr



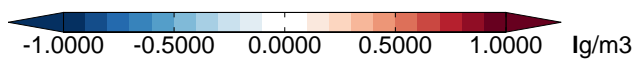
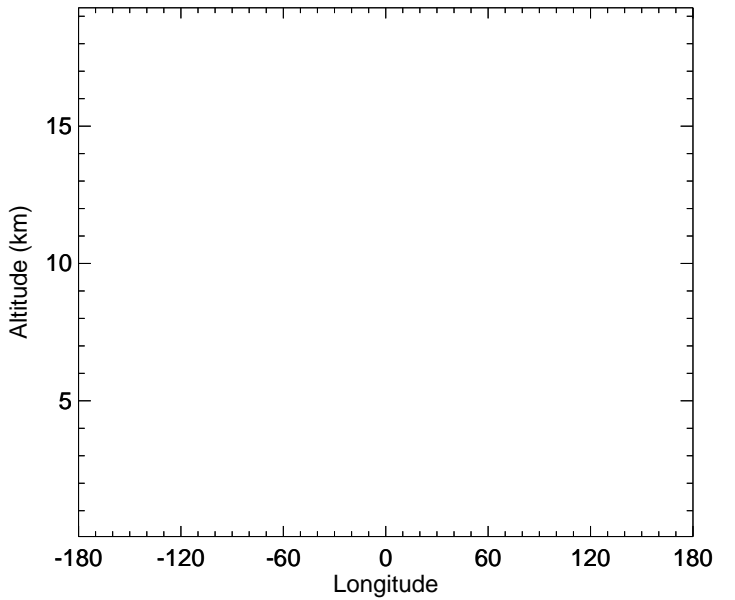
v11-02c - v11-02a

NIT - Diff along 42N for Apr



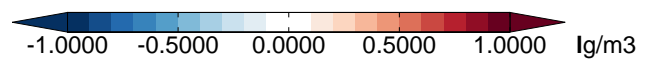
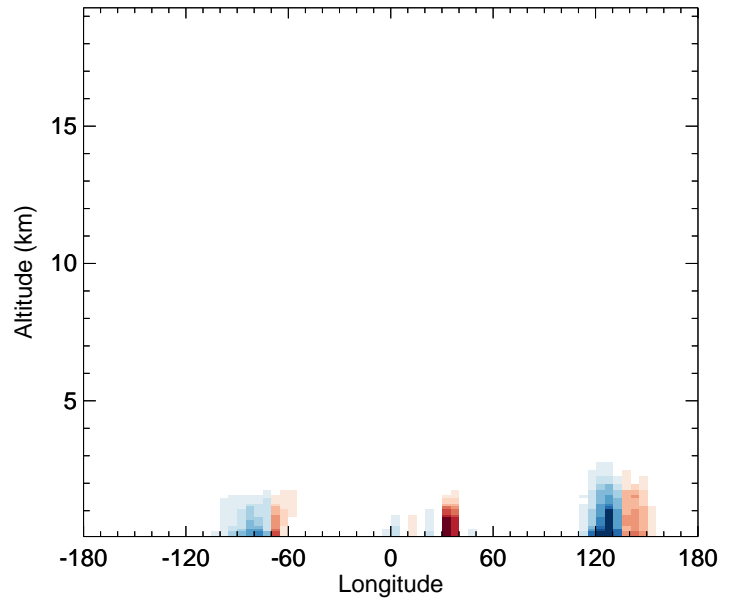
v11-02c - v11-01-public-Run0

NIT - Diff along 15S for Apr



v11-02c - v11-01-public-Run0

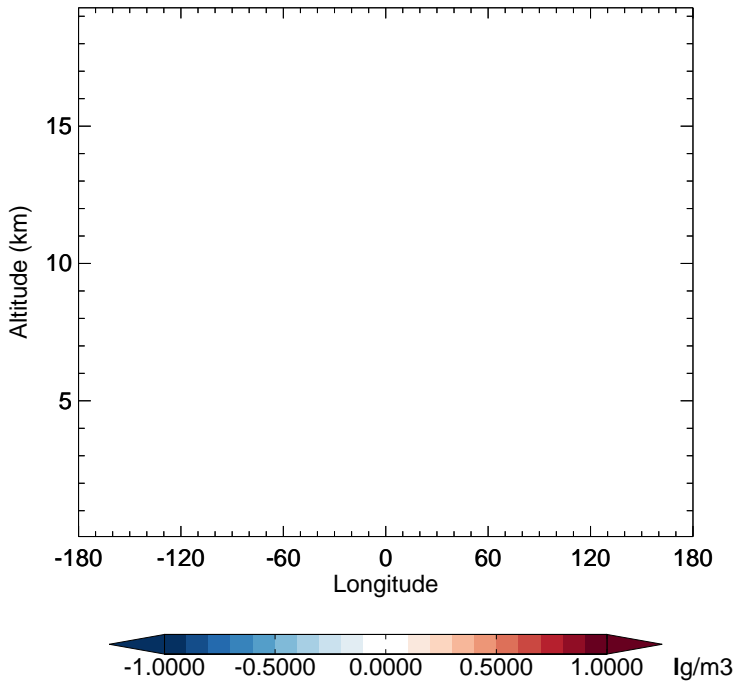
NIT - Diff along 42N for Apr



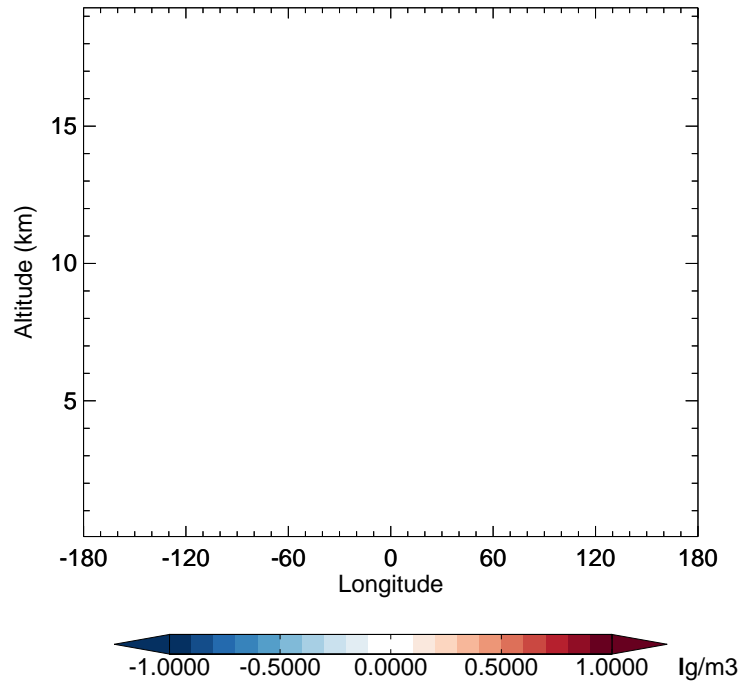


# GEOS-Chem Longitudinal Difference Profiles at 15S and 42N

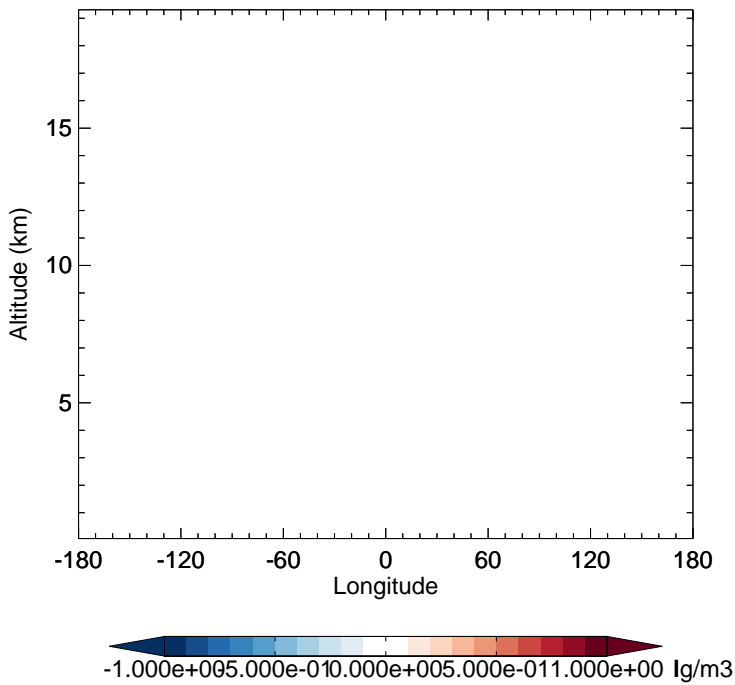
v11-02c - v11-02a  
NITs - Diff along 15S for Apr



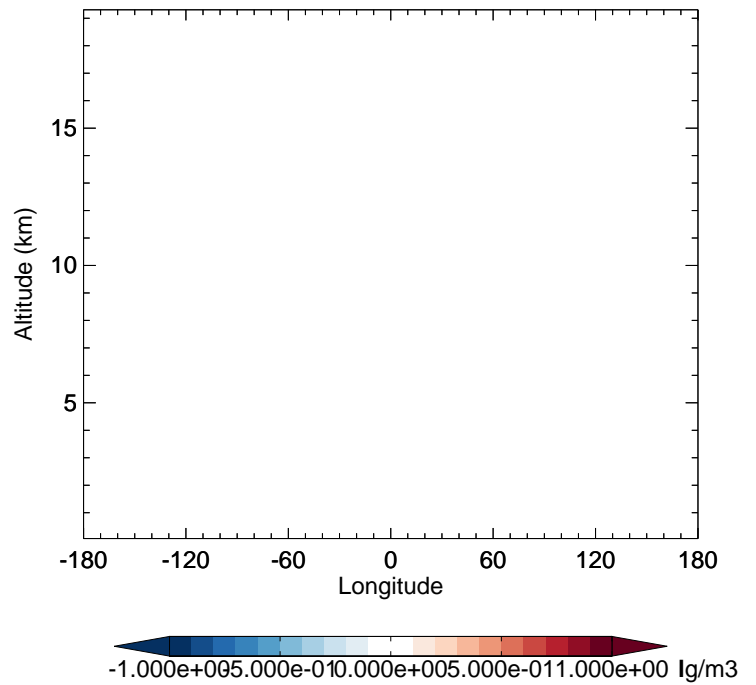
v11-02c - v11-02a  
NITs - Diff along 42N for Apr



v11-02c - v11-01-public-Run0  
NITs - Diff along 15S for Apr

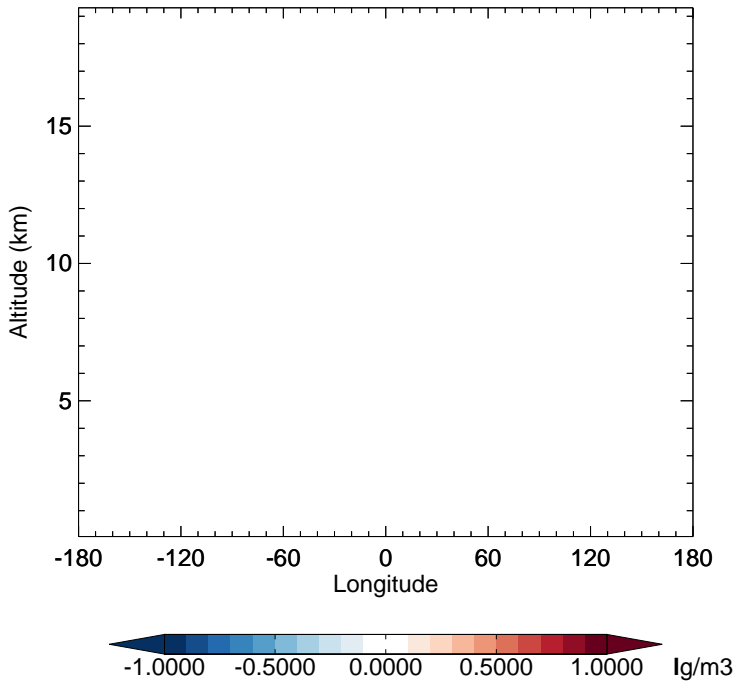


v11-02c - v11-01-public-Run0  
NITs - Diff along 42N for Apr

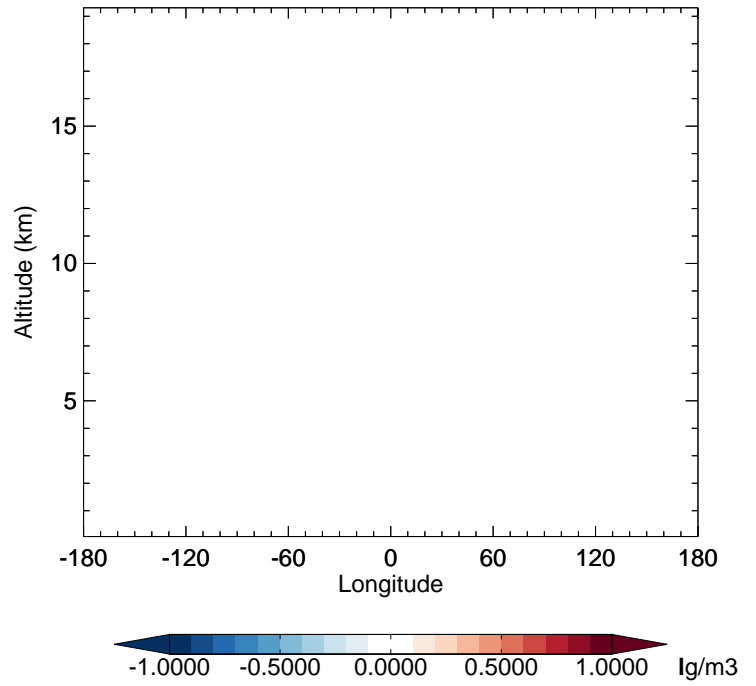


# GEOS-Chem Longitudinal Difference Profiles at 15S and 42N

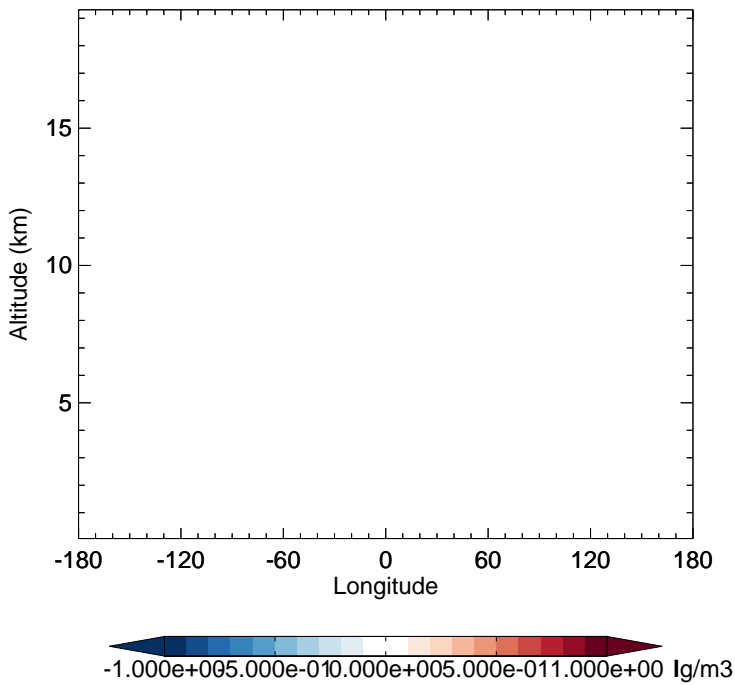
v11-02c - v11-02a  
BCPI - Diff along 15S for Apr



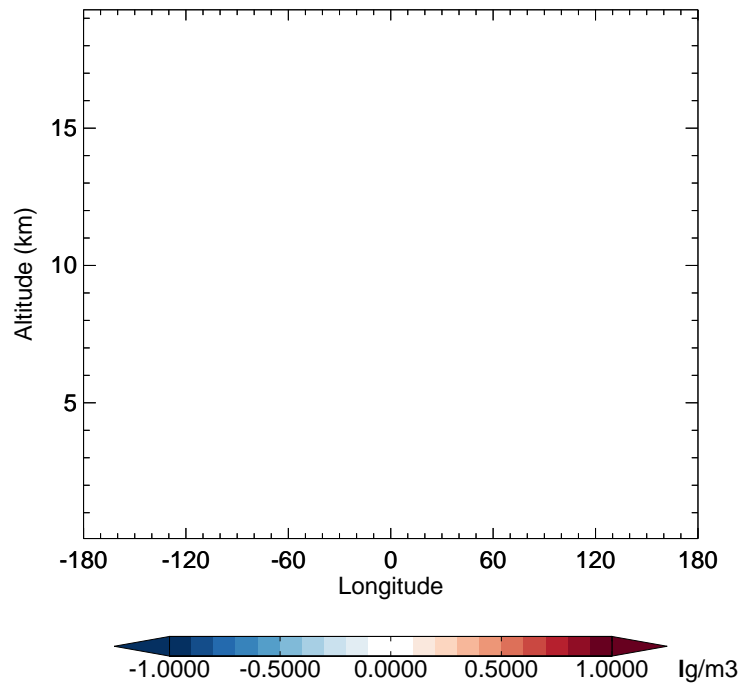
v11-02c - v11-02a  
BCPI - Diff along 42N for Apr



v11-02c - v11-01-public-Run0  
BCPI - Diff along 15S for Apr

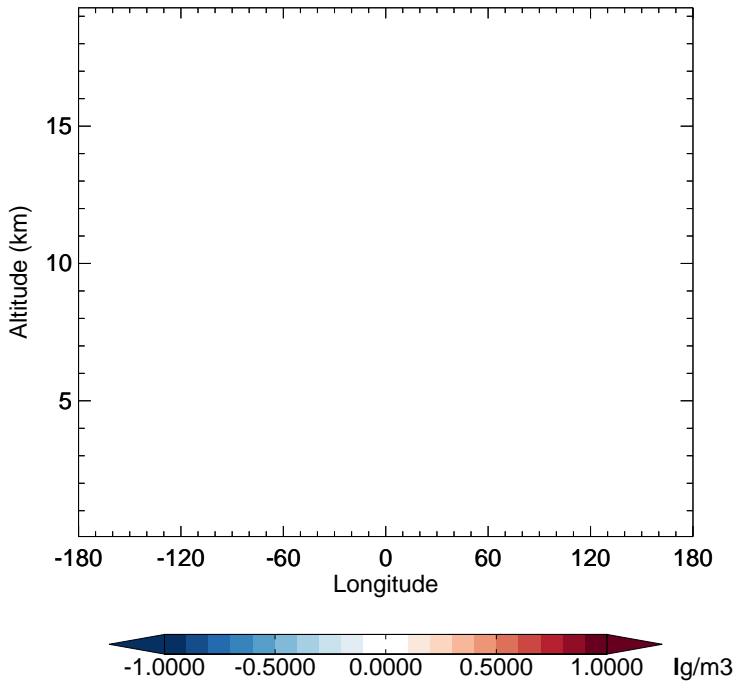


v11-02c - v11-01-public-Run0  
BCPI - Diff along 42N for Apr

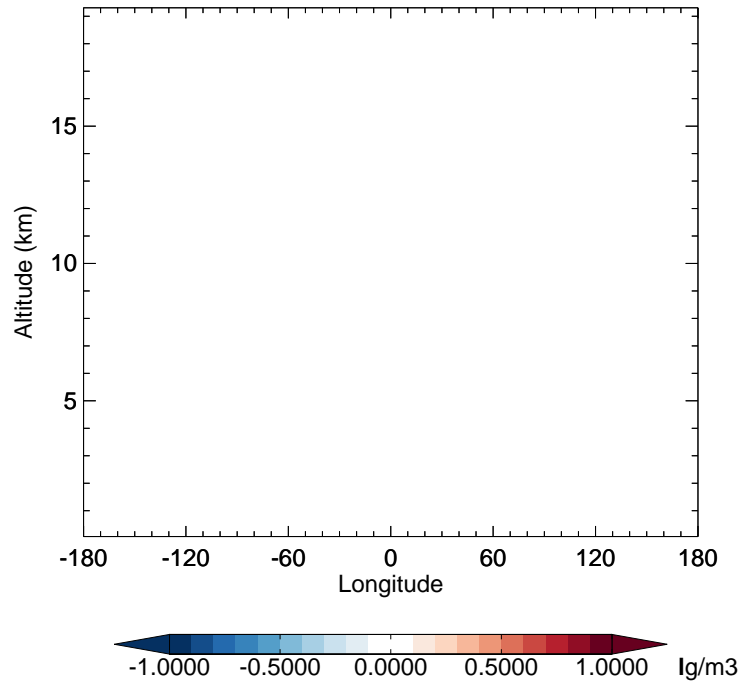


# GEOS-Chem Longitudinal Difference Profiles at 15S and 42N

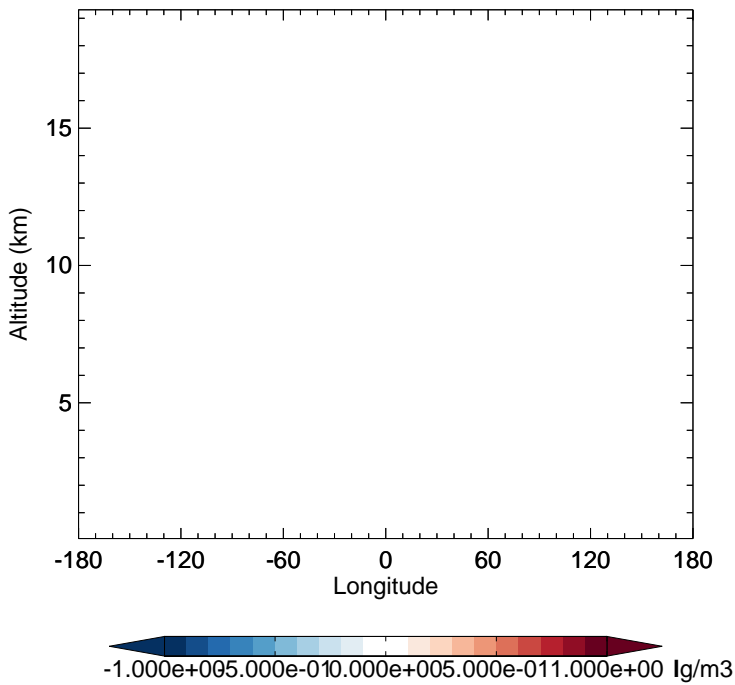
v11-02c - v11-02a  
OCPI - Diff along 15S for Apr



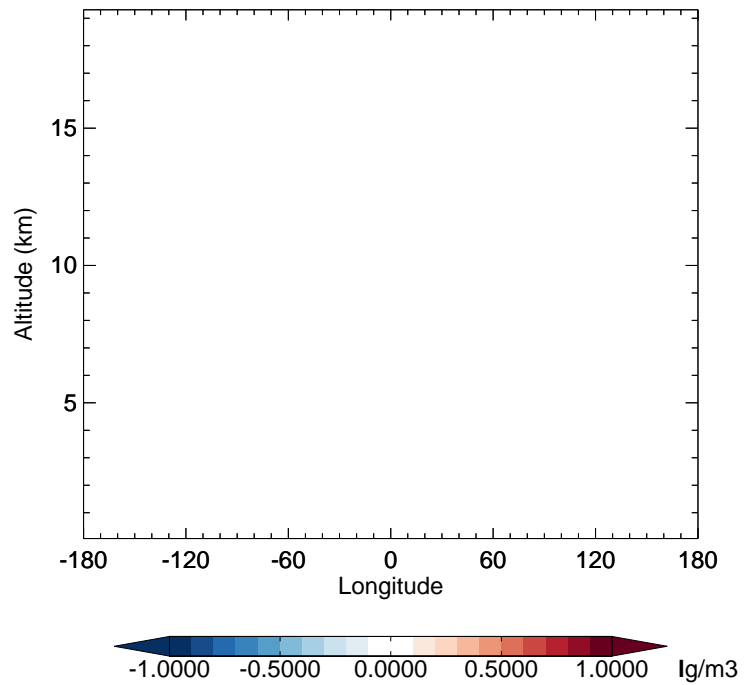
v11-02c - v11-02a  
OCPI - Diff along 42N for Apr



v11-02c - v11-01-public-Run0  
OCPI - Diff along 15S for Apr

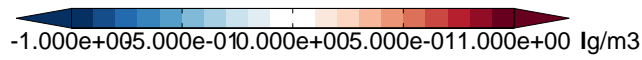


v11-02c - v11-01-public-Run0  
OCPI - Diff along 42N for Apr

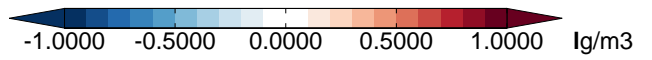
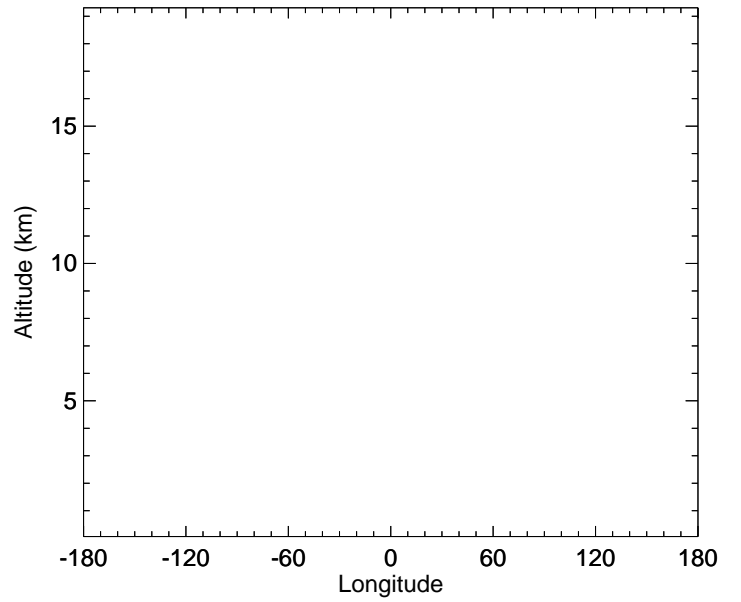


# GEOS-Chem Longitudinal Difference Profiles at 15S and 42N

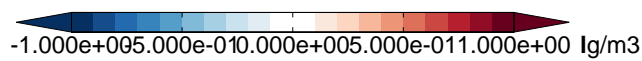
v11-02c - v11-02a  
BCPO - Diff along 15S for Apr



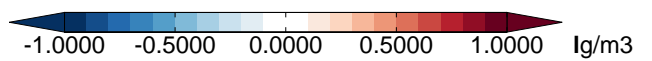
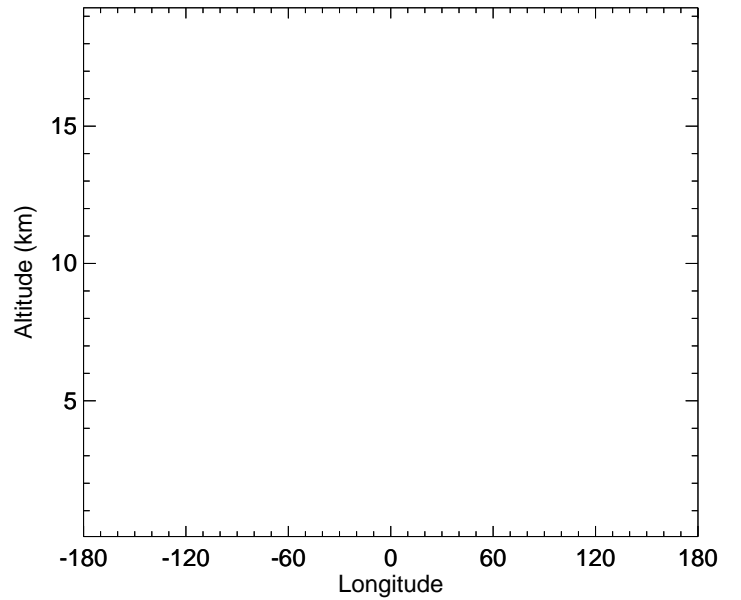
v11-02c - v11-02a  
BCPO - Diff along 42N for Apr



v11-02c - v11-01-public-Run0  
BCPO - Diff along 15S for Apr

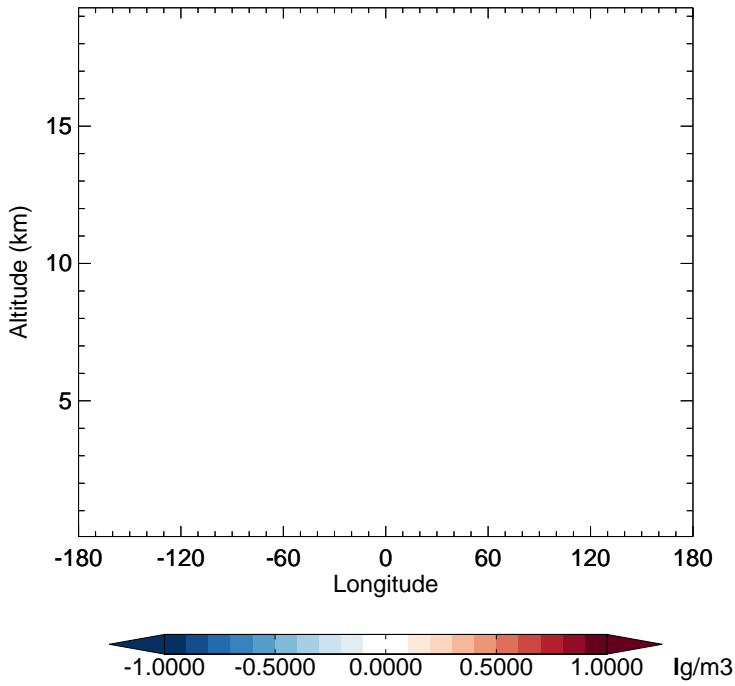


v11-02c - v11-01-public-Run0  
BCPO - Diff along 42N for Apr

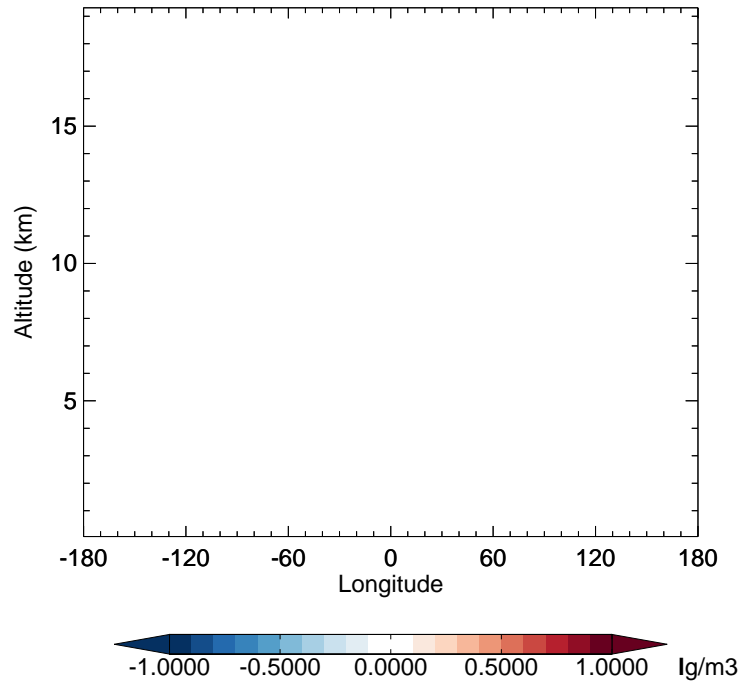


# GEOS-Chem Longitudinal Difference Profiles at 15S and 42N

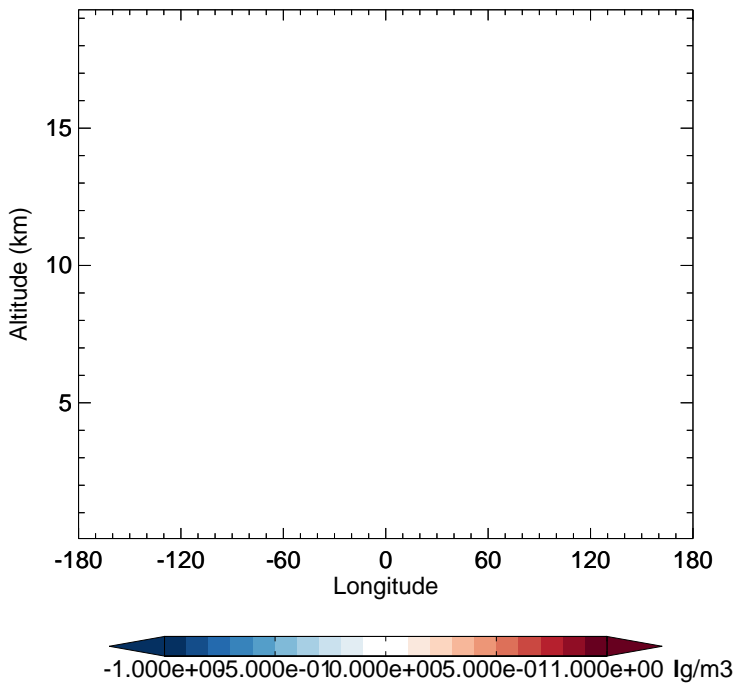
v11-02c - v11-02a  
OCPO - Diff along 15S for Apr



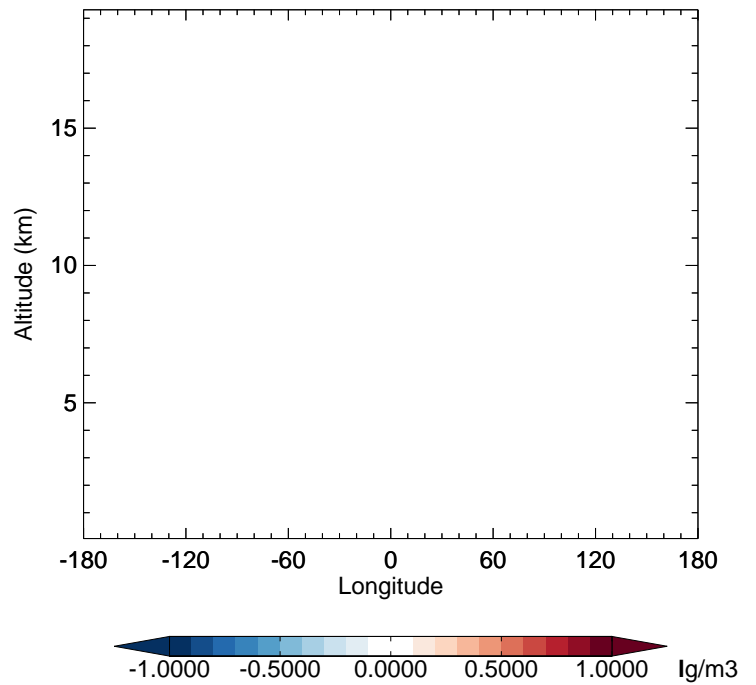
v11-02c - v11-02a  
OCPO - Diff along 42N for Apr



v11-02c - v11-01-public-Run0  
OCPO - Diff along 15S for Apr



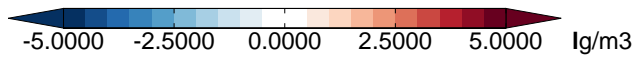
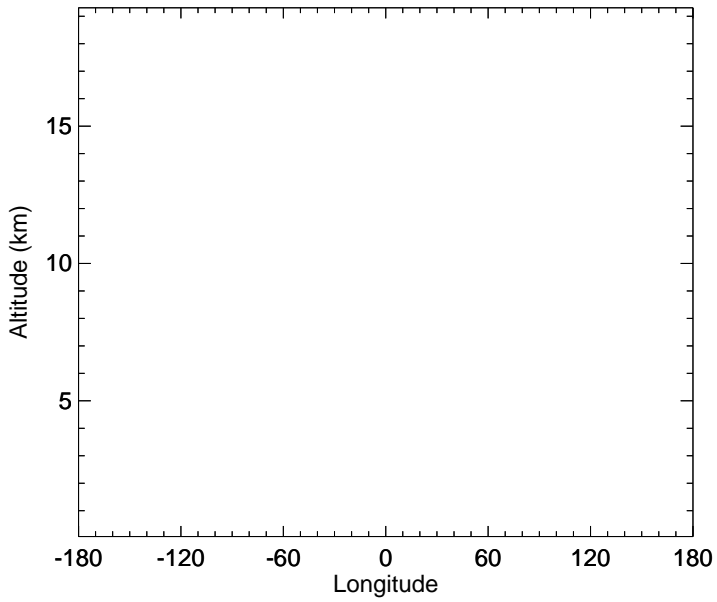
v11-02c - v11-01-public-Run0  
OCPO - Diff along 42N for Apr



# GEOS-Chem Longitudinal Difference Profiles at 15S and 42N

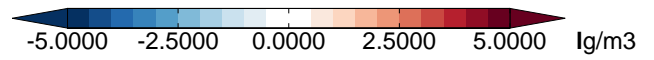
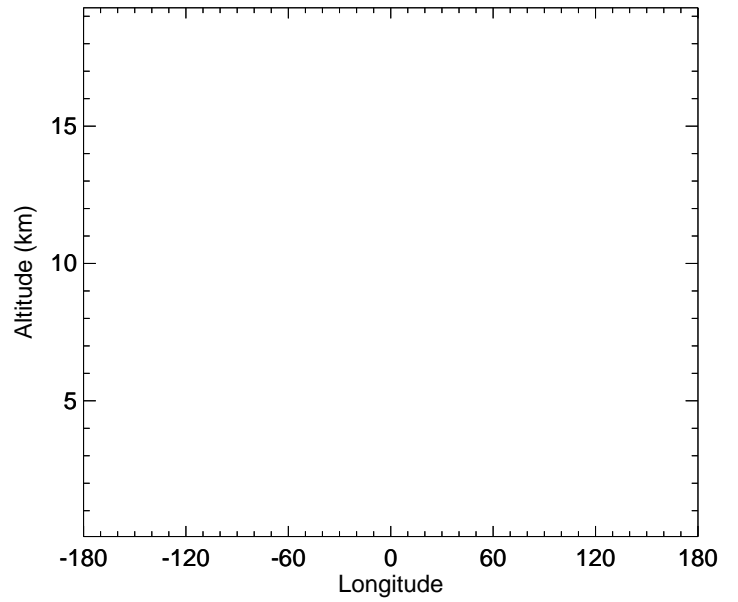
v11-02c - v11-02a

DST1 - Diff along 15S for Apr



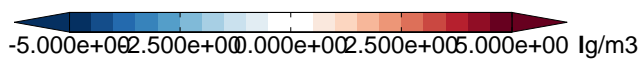
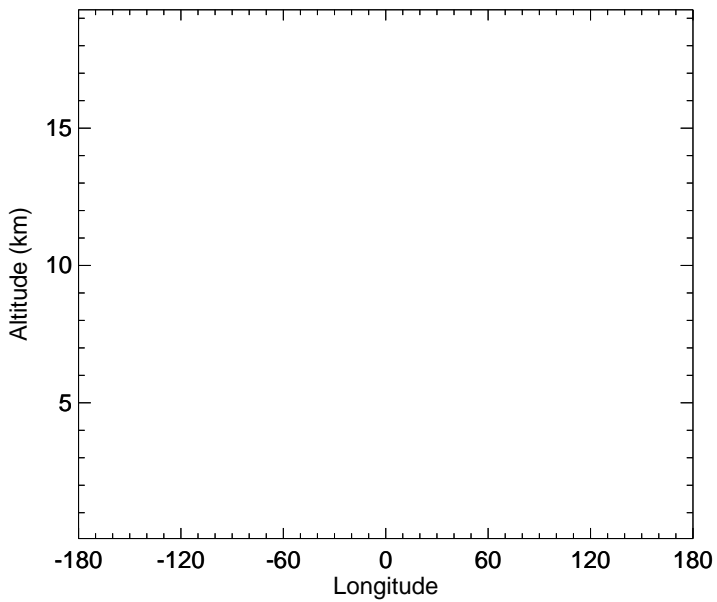
v11-02c - v11-02a

DST1 - Diff along 42N for Apr



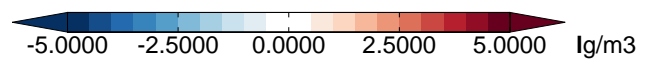
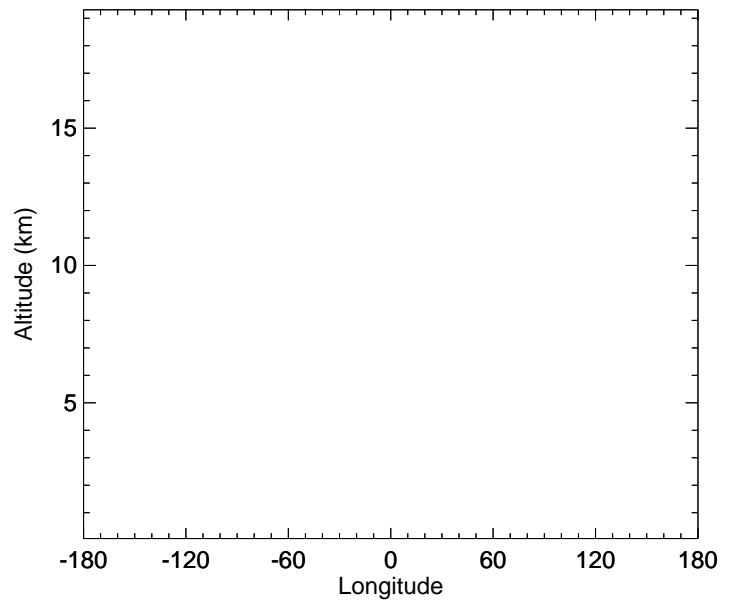
v11-02c - v11-01-public-Run0

DST1 - Diff along 15S for Apr



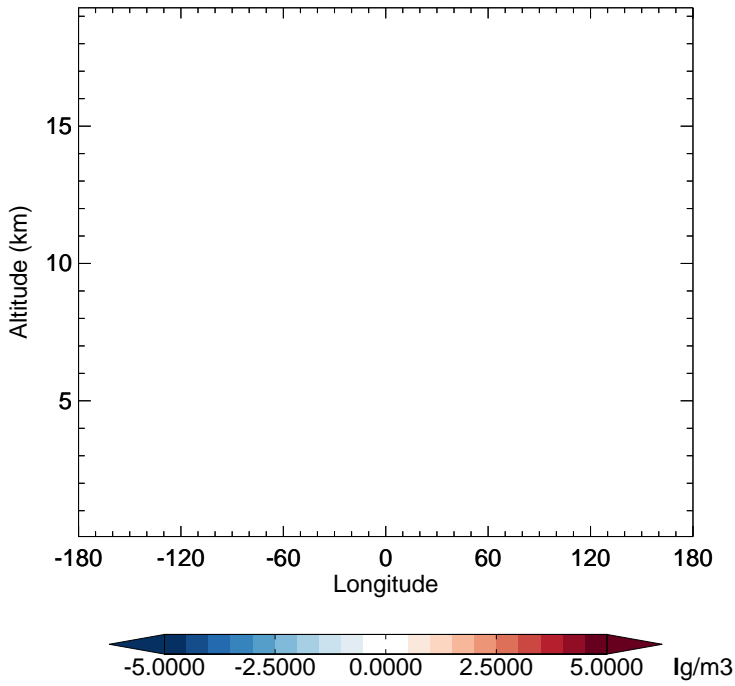
v11-02c - v11-01-public-Run0

DST1 - Diff along 42N for Apr

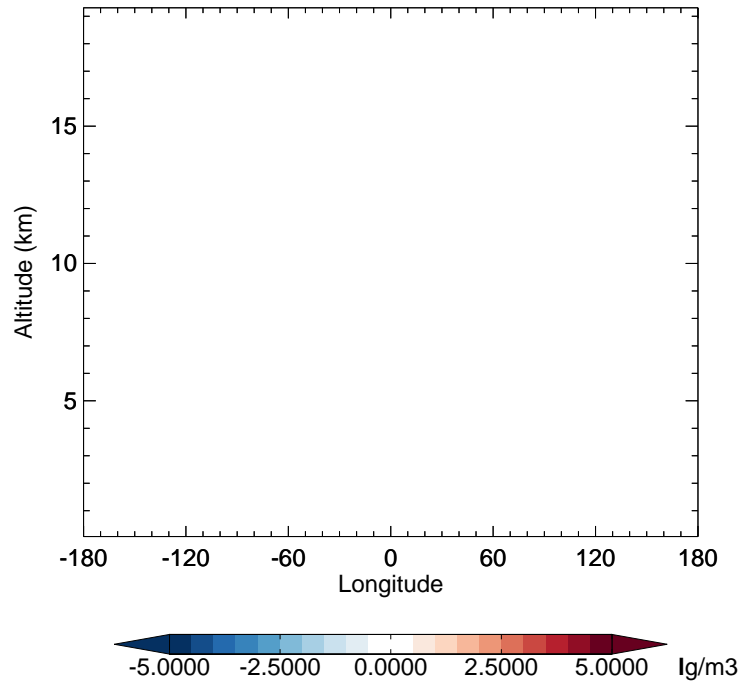


# GEOS-Chem Longitudinal Difference Profiles at 15S and 42N

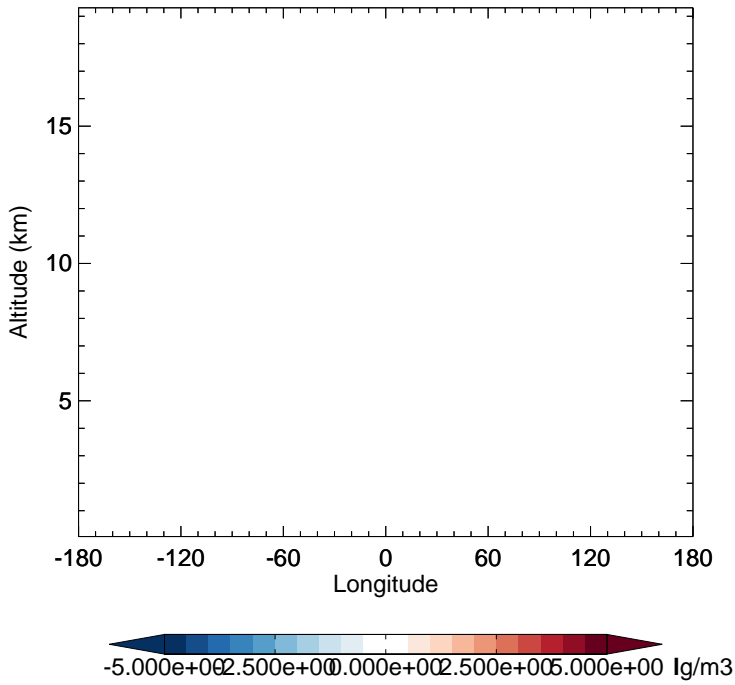
v11-02c - v11-02a  
DST2 - Diff along 15S for Apr



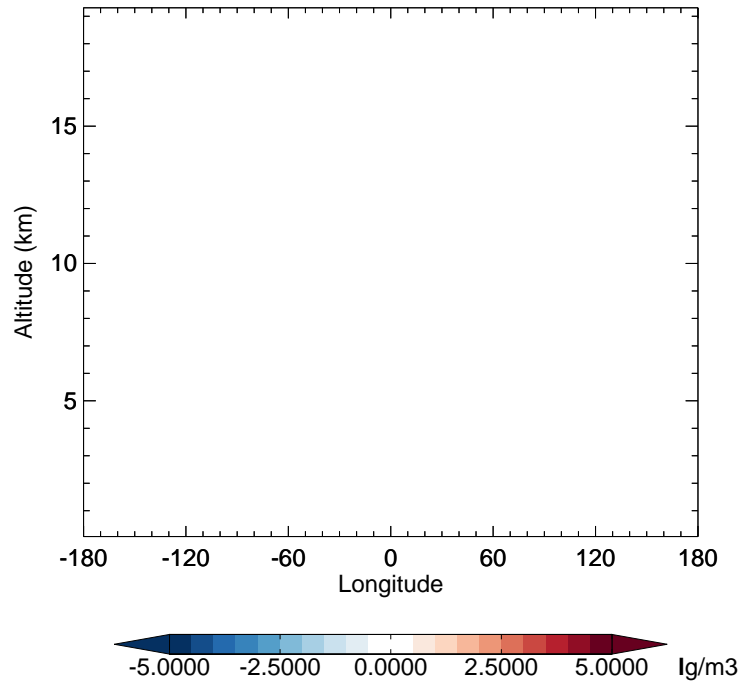
v11-02c - v11-02a  
DST2 - Diff along 42N for Apr



v11-02c - v11-01-public-Run0  
DST2 - Diff along 15S for Apr

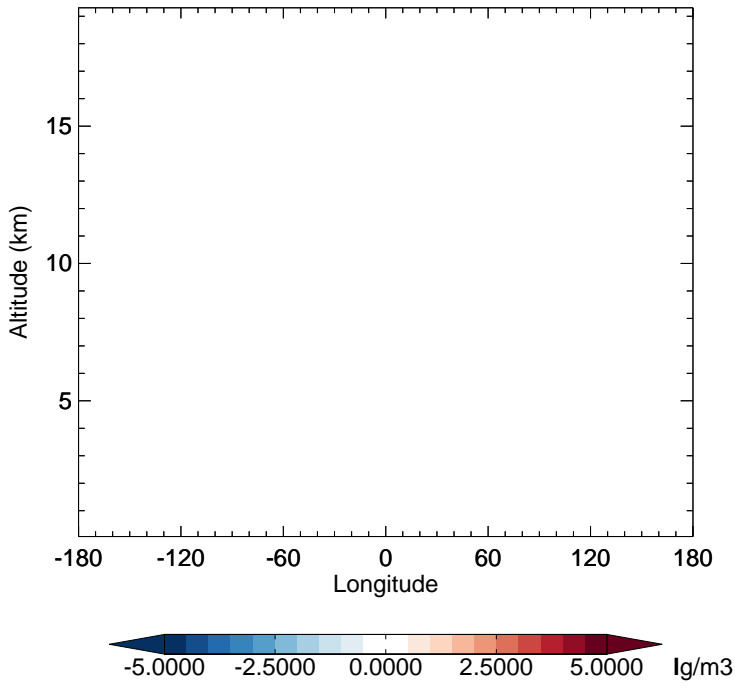


v11-02c - v11-01-public-Run0  
DST2 - Diff along 42N for Apr

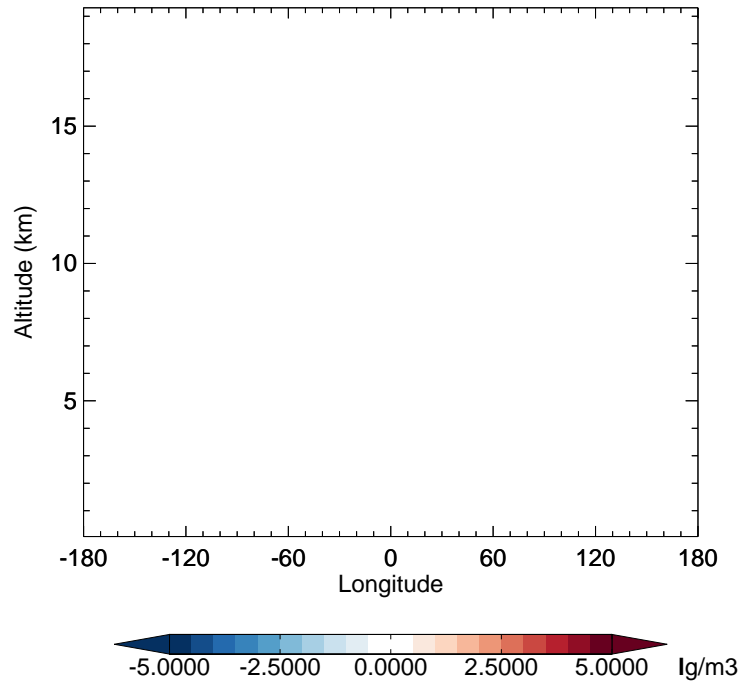


# GEOS-Chem Longitudinal Difference Profiles at 15S and 42N

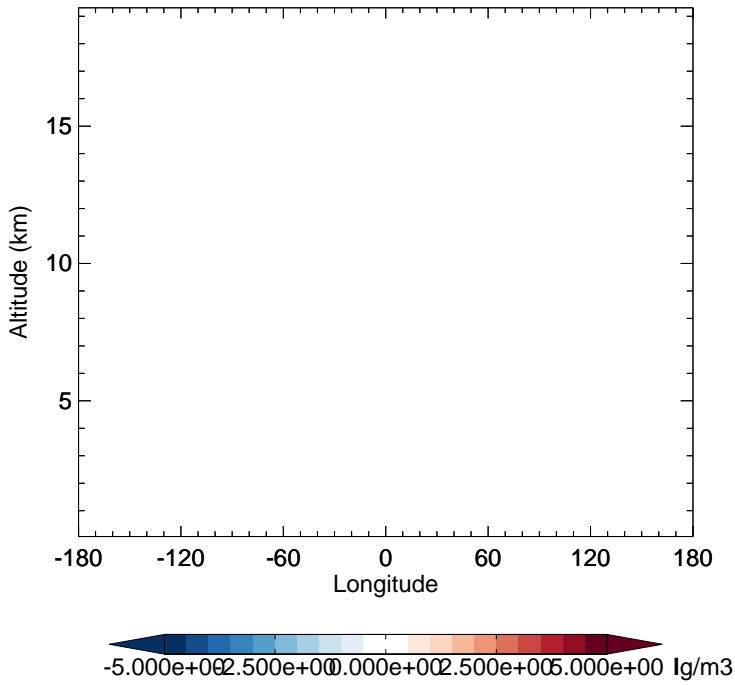
v11-02c - v11-02a  
DST3 - Diff along 15S for Apr



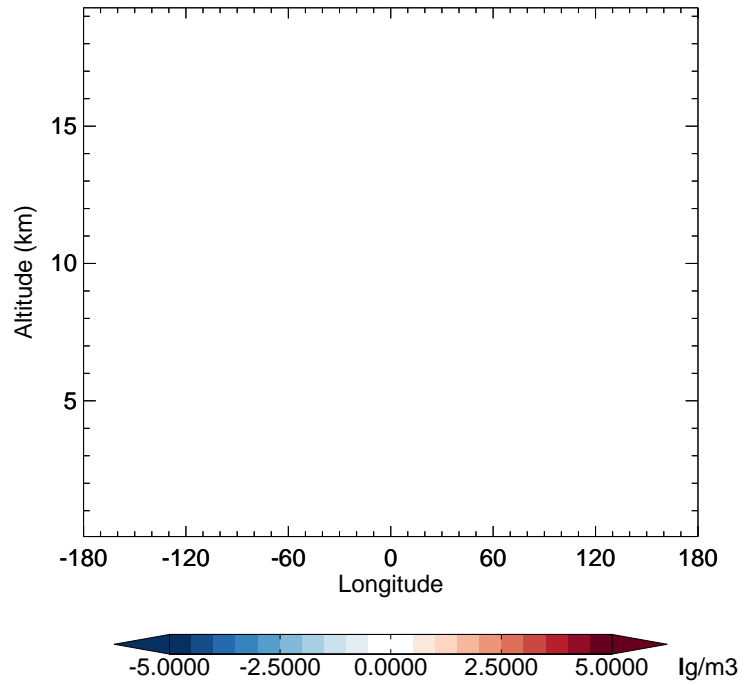
v11-02c - v11-02a  
DST3 - Diff along 42N for Apr



v11-02c - v11-01-public-Run0  
DST3 - Diff along 15S for Apr



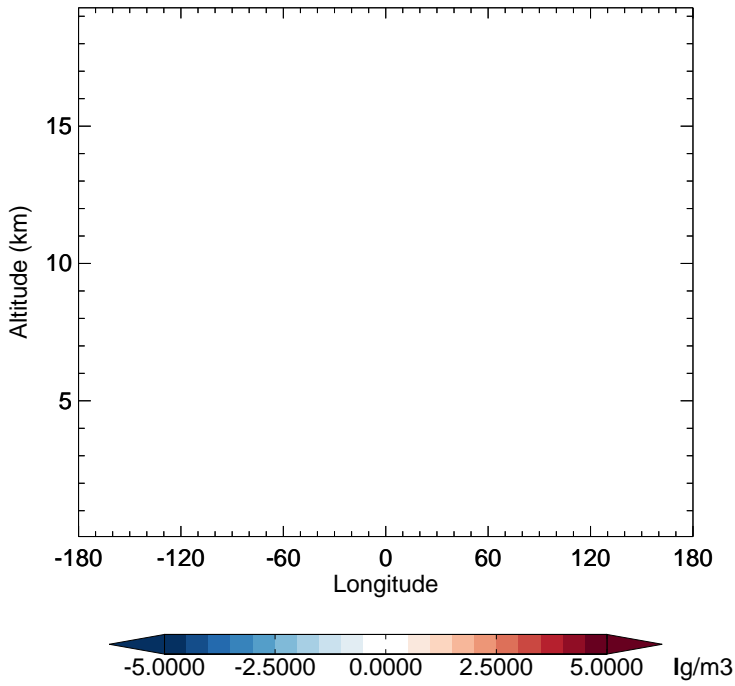
v11-02c - v11-01-public-Run0  
DST3 - Diff along 42N for Apr



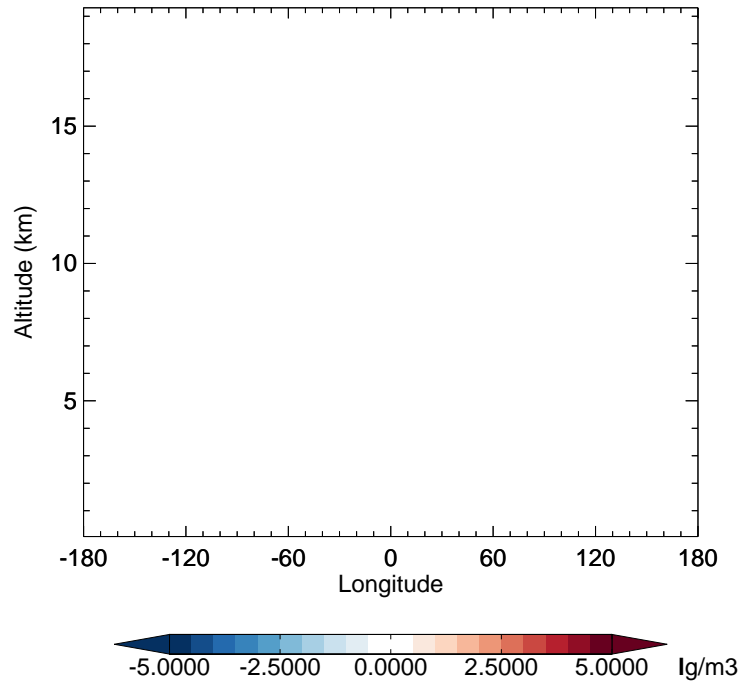


# GEOS-Chem Longitudinal Difference Profiles at 15S and 42N

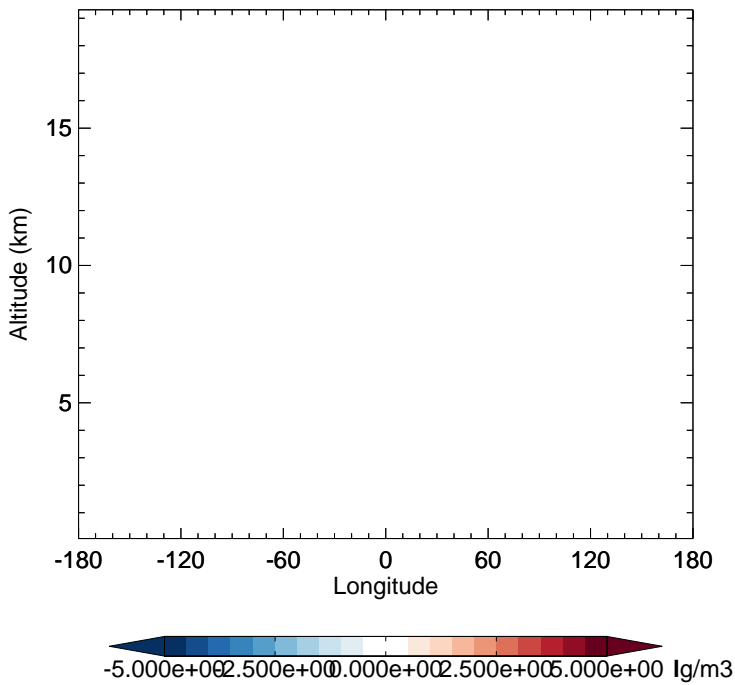
v11-02c - v11-02a  
DST4 - Diff along 15S for Apr



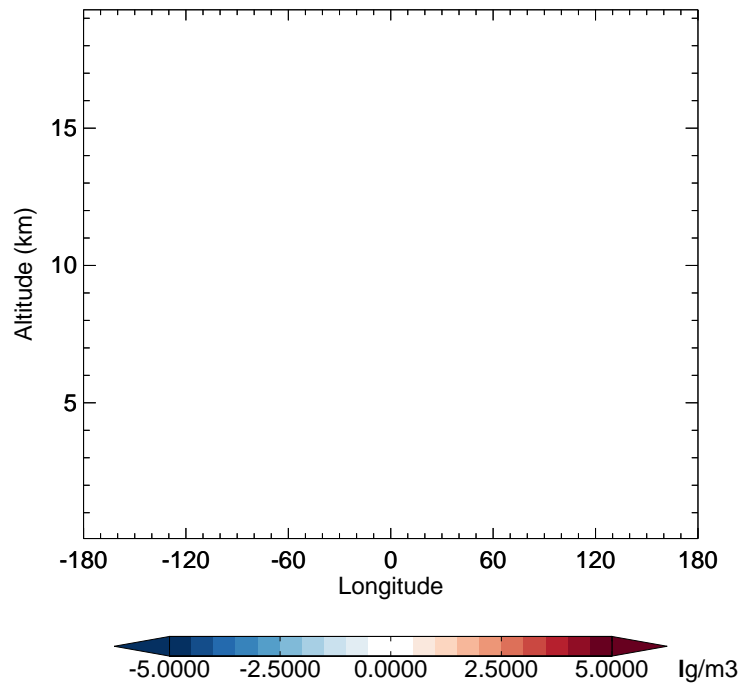
v11-02c - v11-02a  
DST4 - Diff along 42N for Apr



v11-02c - v11-01-public-Run0  
DST4 - Diff along 15S for Apr

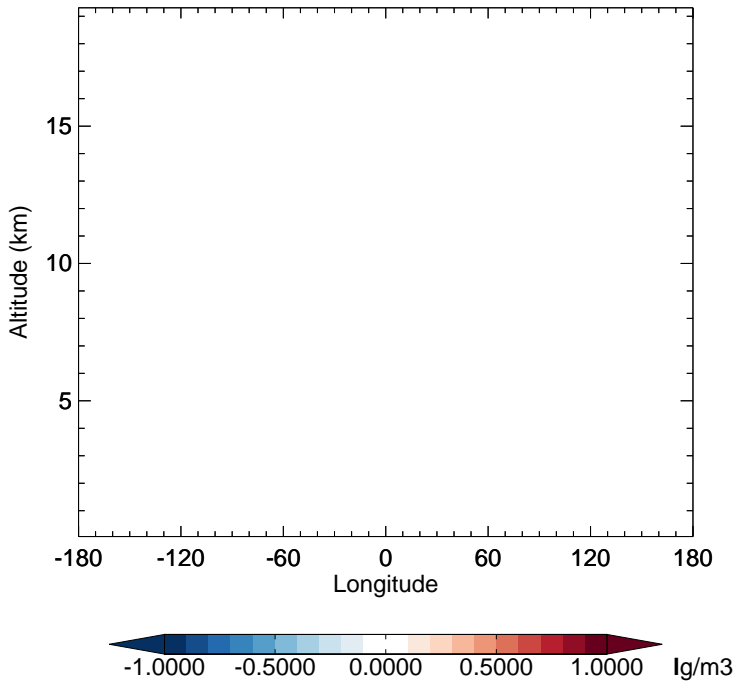


v11-02c - v11-01-public-Run0  
DST4 - Diff along 42N for Apr

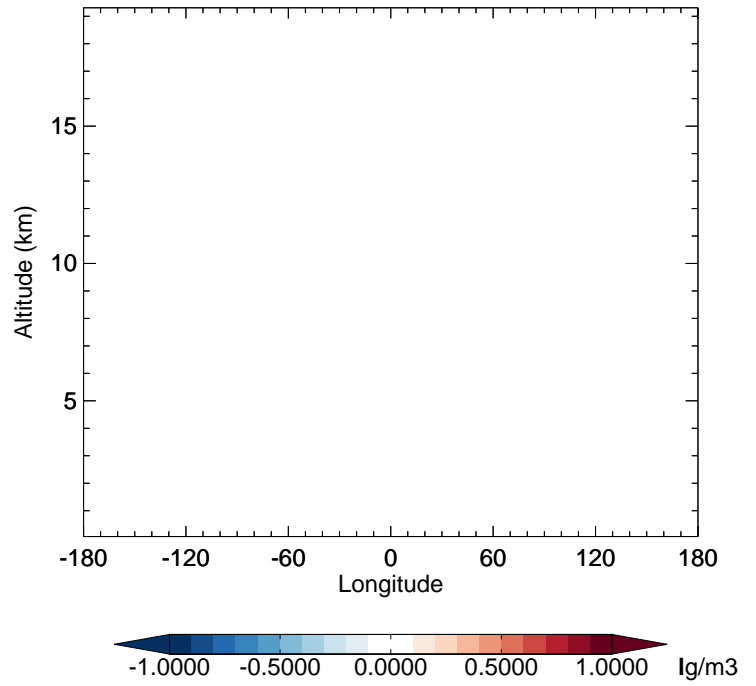


# GEOS-Chem Longitudinal Difference Profiles at 15S and 42N

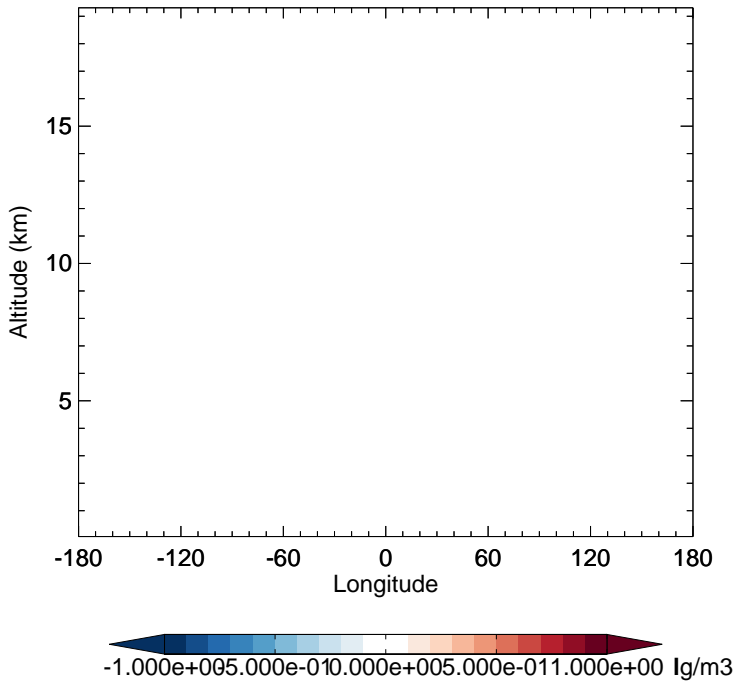
v11-02c - v11-02a  
SALA - Diff along 15S for Apr



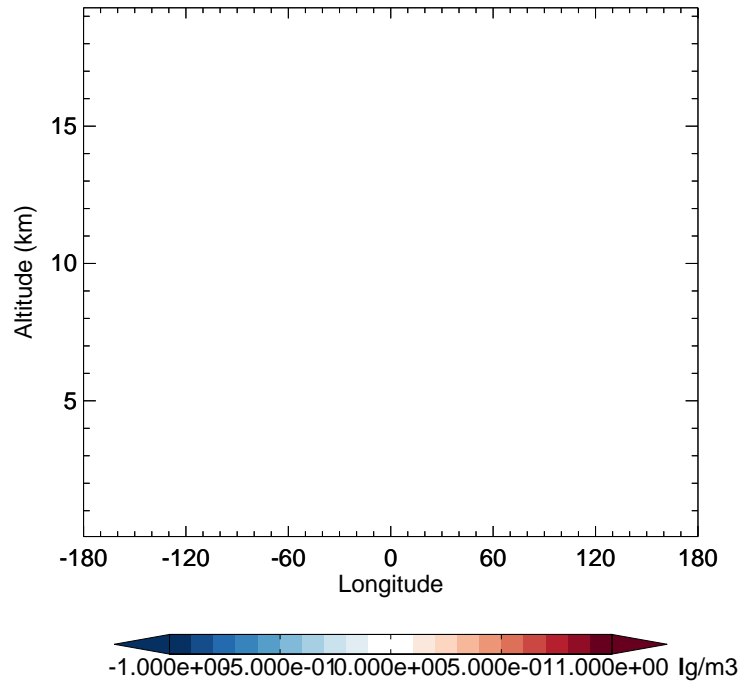
v11-02c - v11-02a  
SALA - Diff along 42N for Apr



v11-02c - v11-01-public-Run0  
SALA - Diff along 15S for Apr

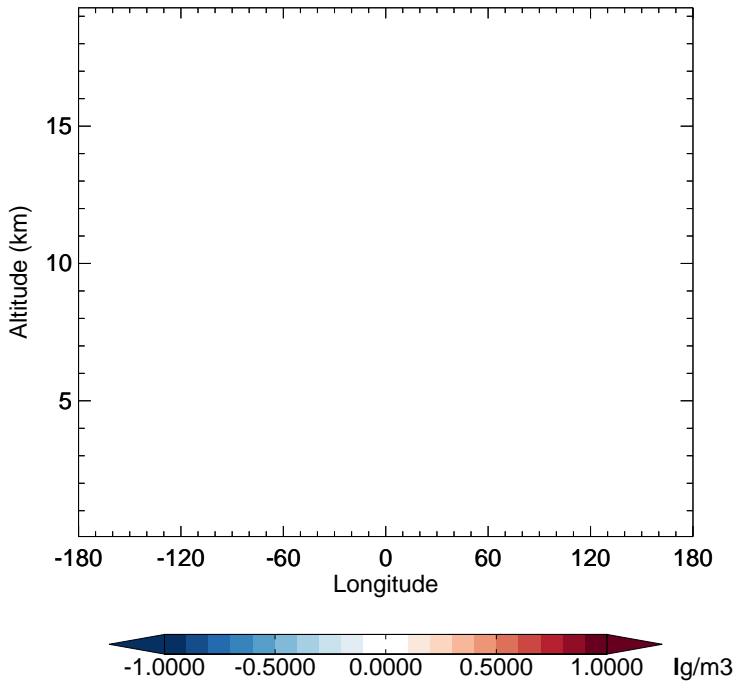


v11-02c - v11-01-public-Run0  
SALA - Diff along 42N for Apr

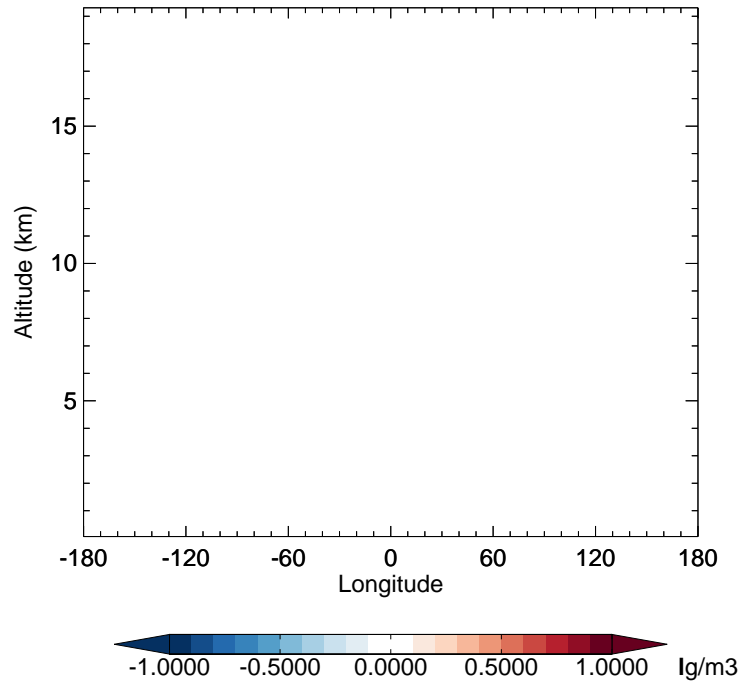


# GEOS-Chem Longitudinal Difference Profiles at 15S and 42N

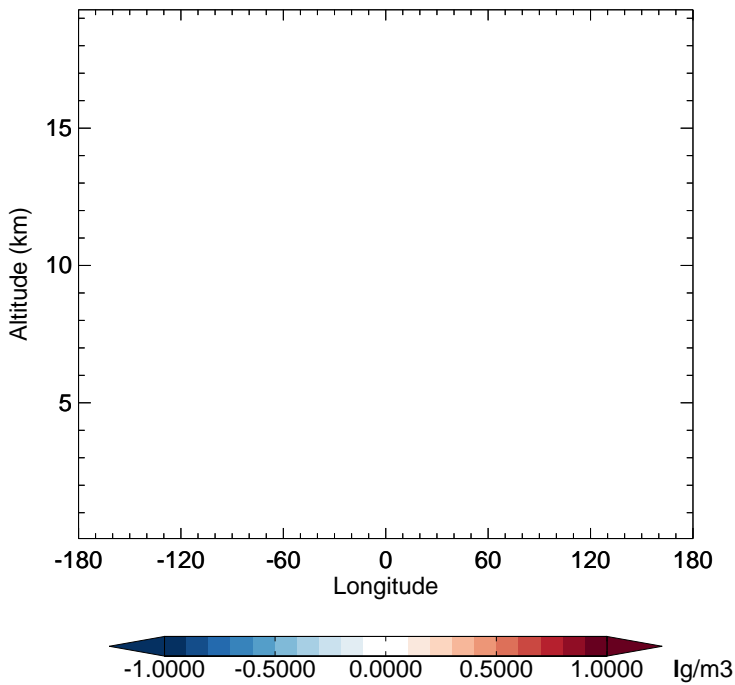
v11-02c - v11-02a  
SALC - Diff along 15S for Apr



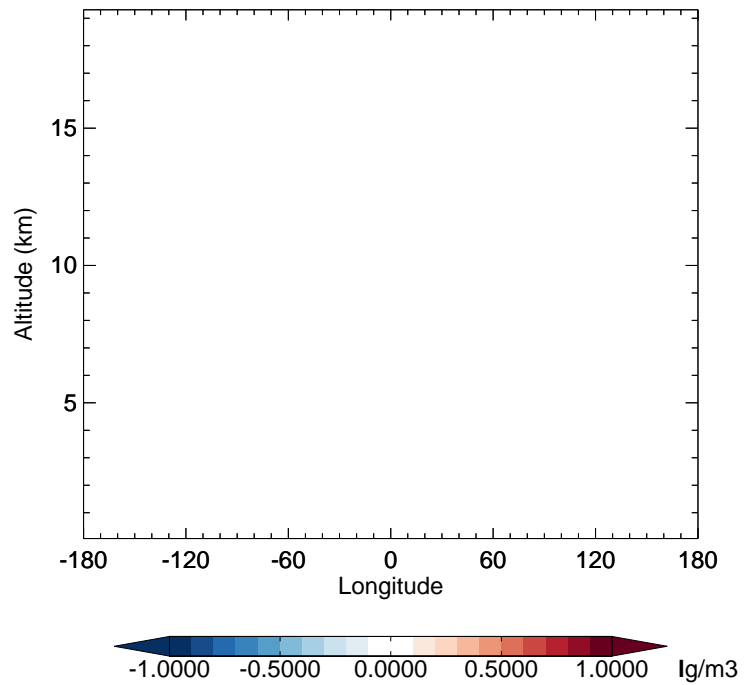
v11-02c - v11-02a  
SALC - Diff along 42N for Apr



v11-02c - v11-01-public-Run0  
SALC - Diff along 15S for Apr



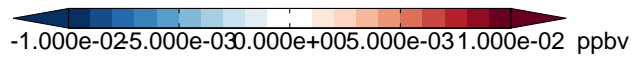
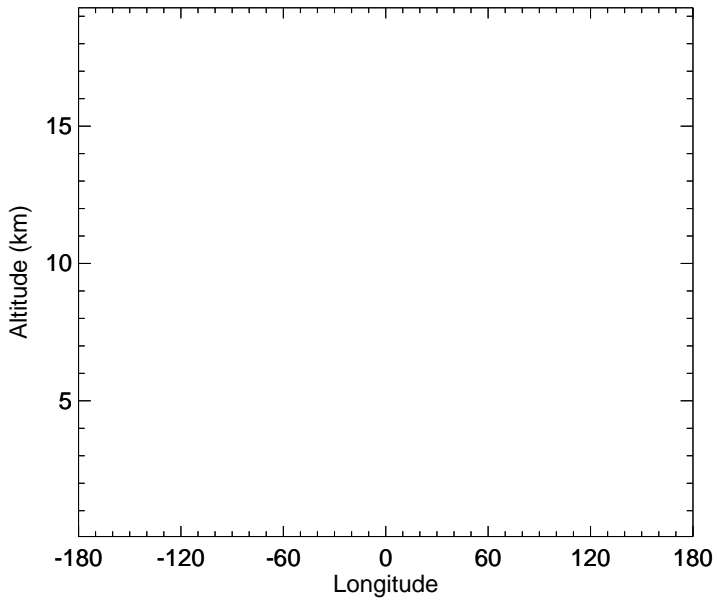
v11-02c - v11-01-public-Run0  
SALC - Diff along 42N for Apr



# GEOS-Chem Longitudinal Difference Profiles at 15S and 42N

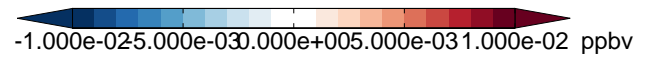
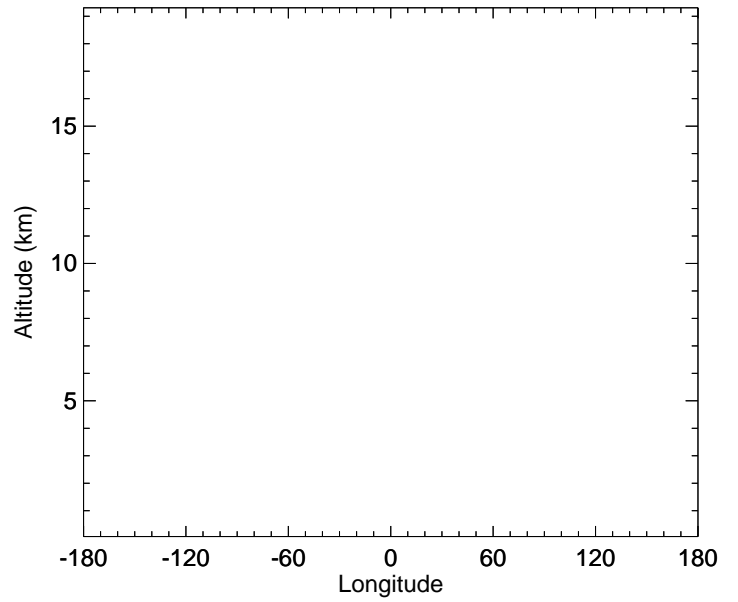
v11-02c - v11-02a

Br2 - Diff along 15S for Apr



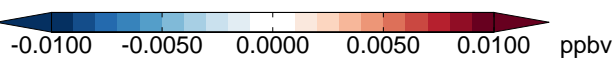
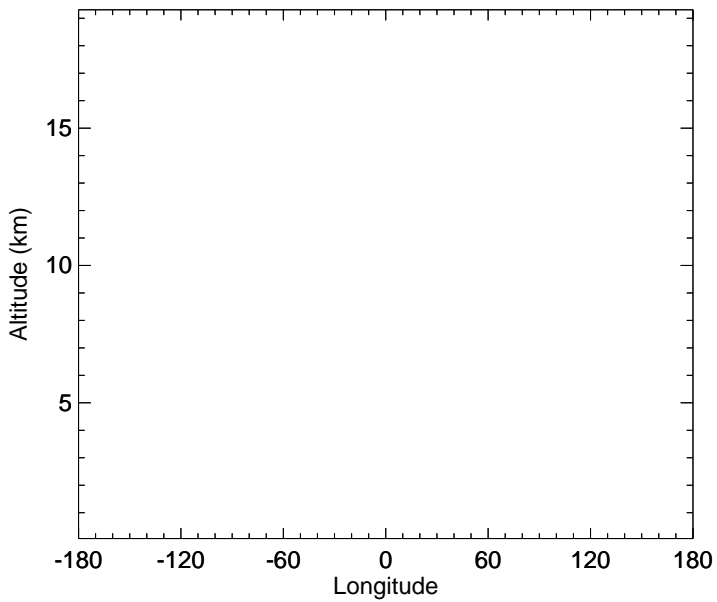
v11-02c - v11-02a

Br2 - Diff along 42N for Apr




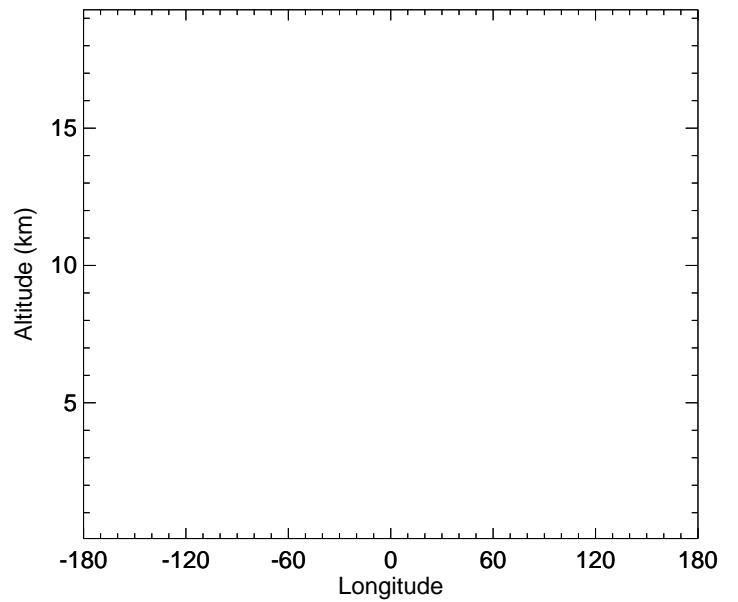
v11-02c - v11-01-public-Run0

Br2 - Diff along 15S for Apr



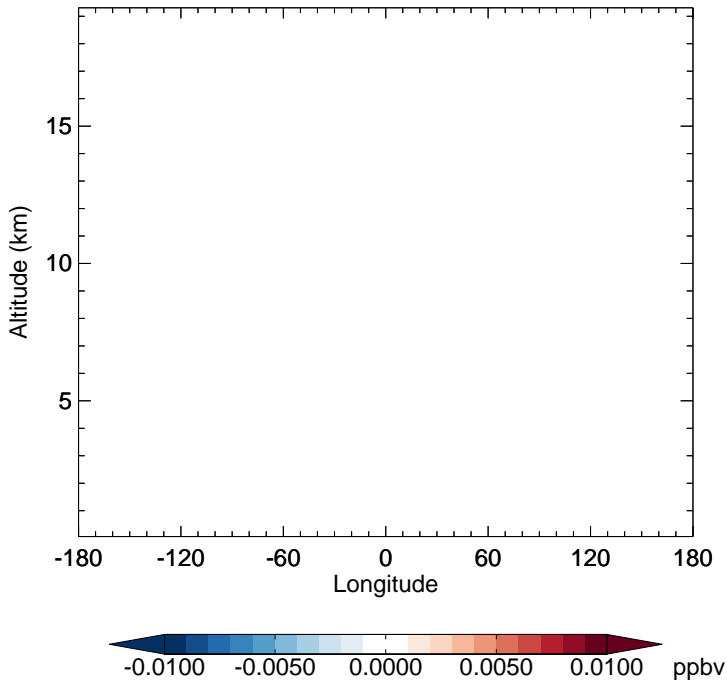
v11-02c - v11-01-public-Run0

Br2 - Diff along 42N for Apr

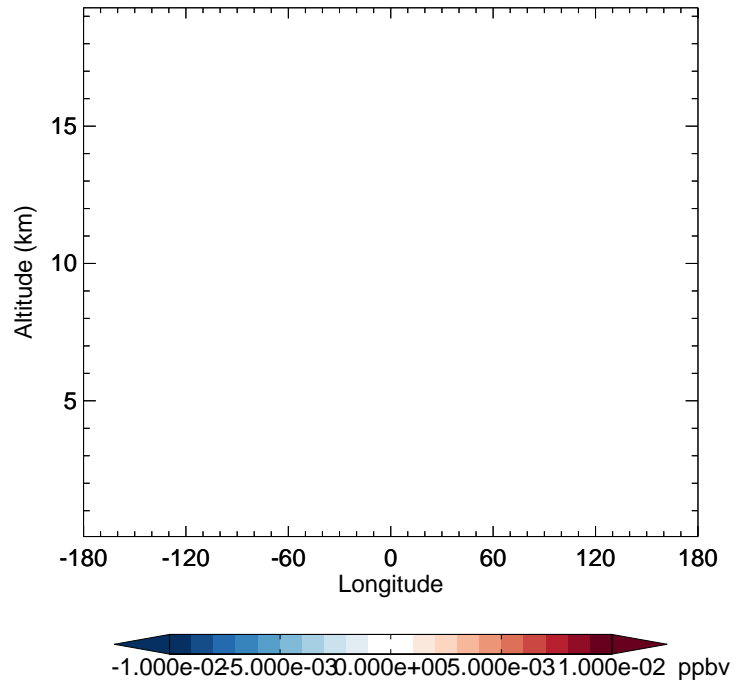


# GEOS-Chem Longitudinal Difference Profiles at 15S and 42N

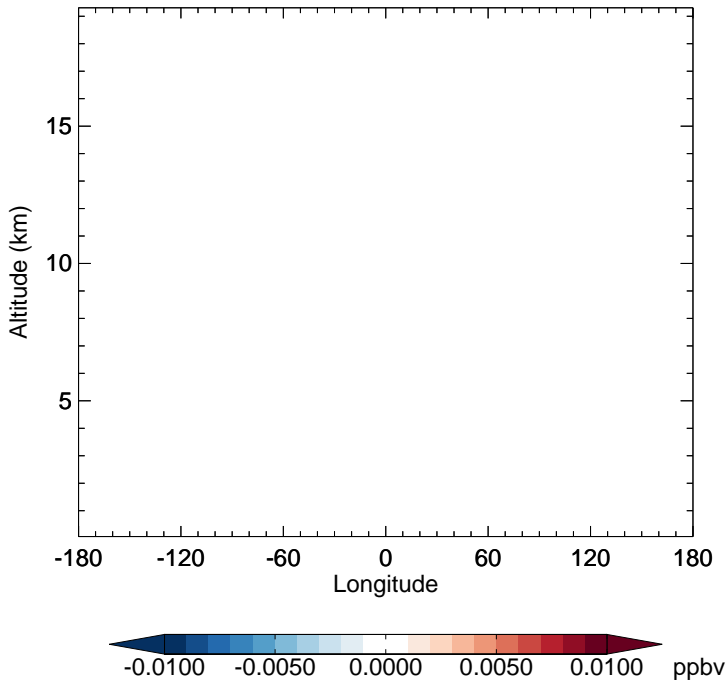
v11-02c - v11-02a  
Br - Diff along 15S for Apr



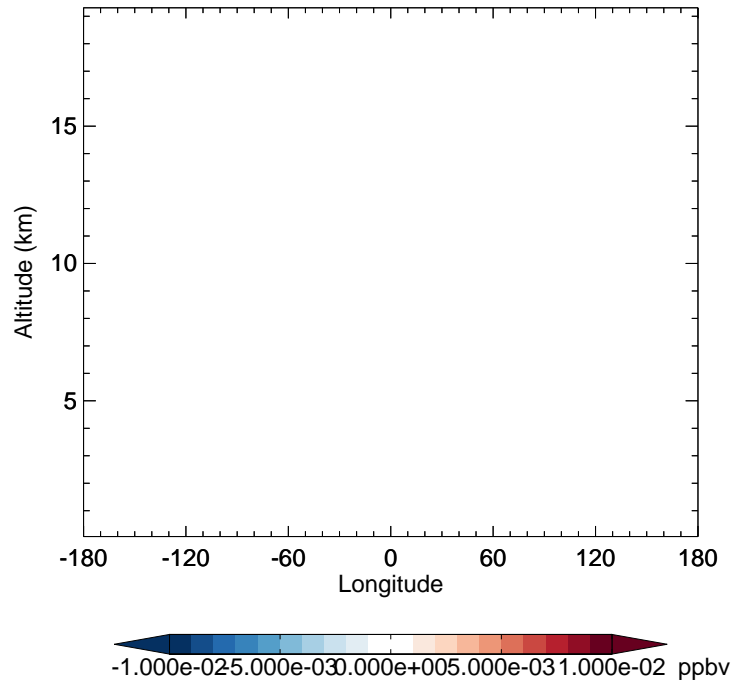
v11-02c - v11-02a  
Br - Diff along 42N for Apr



v11-02c - v11-01-public-Run0  
Br - Diff along 15S for Apr



v11-02c - v11-01-public-Run0  
Br - Diff along 42N for Apr

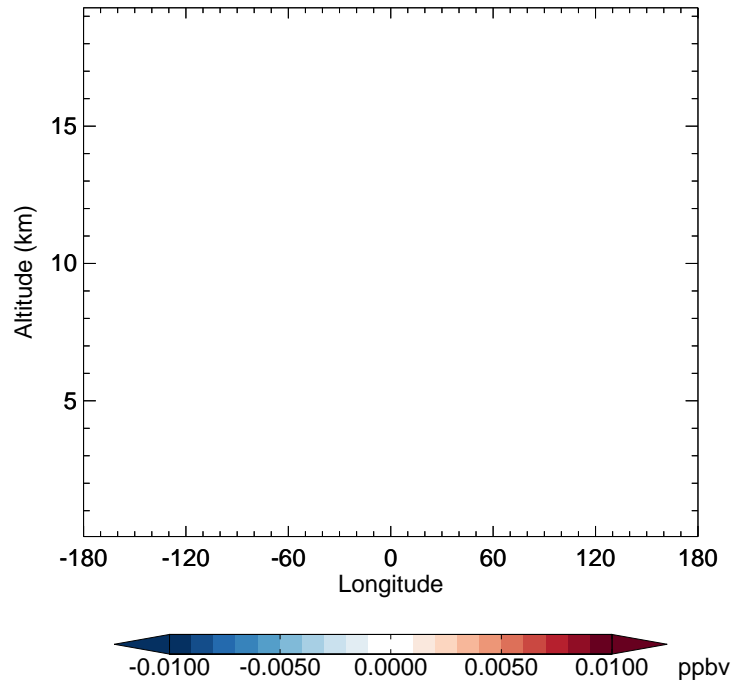


# GEOS-Chem Longitudinal Difference Profiles at 15S and 42N

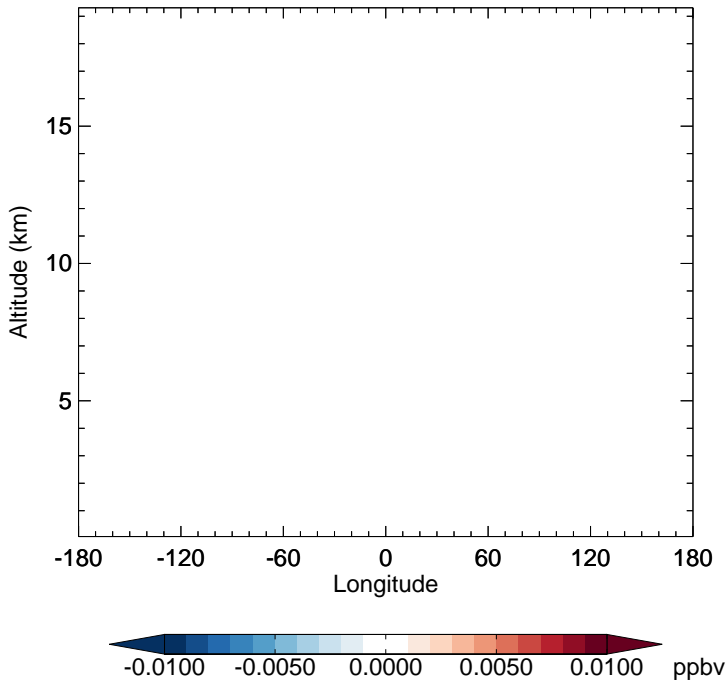
v11-02c - v11-02a  
BrO - Diff along 15S for Apr



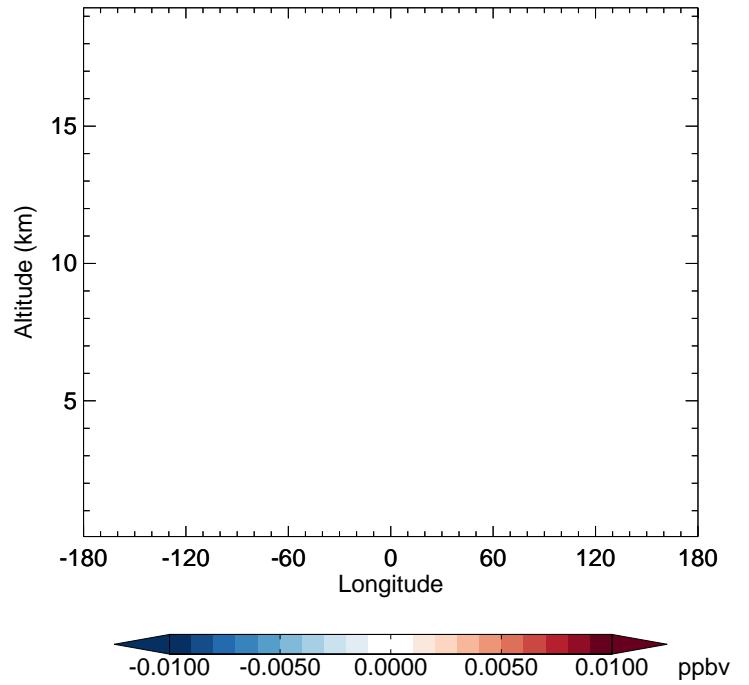
v11-02c - v11-02a  
BrO - Diff along 42N for Apr



v11-02c - v11-01-public-Run0  
BrO - Diff along 15S for Apr

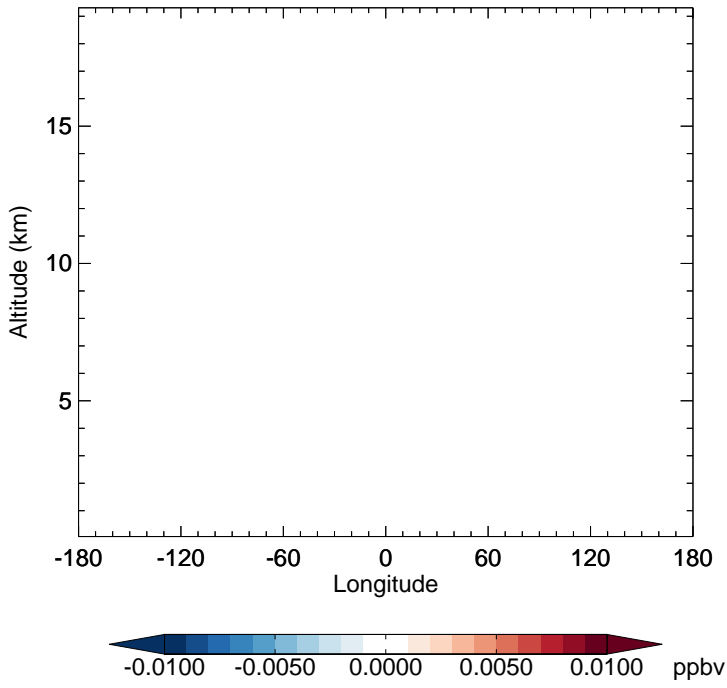


v11-02c - v11-01-public-Run0  
BrO - Diff along 42N for Apr

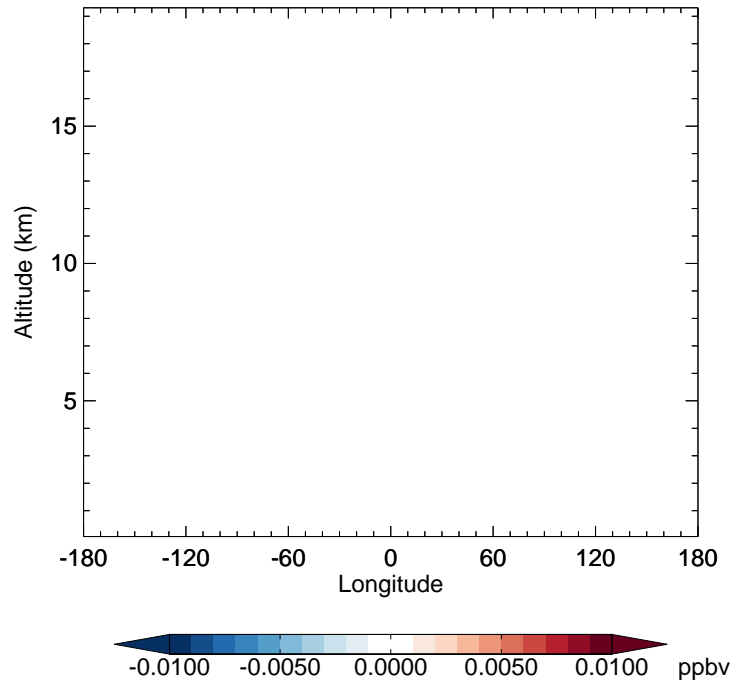


# GEOS-Chem Longitudinal Difference Profiles at 15S and 42N

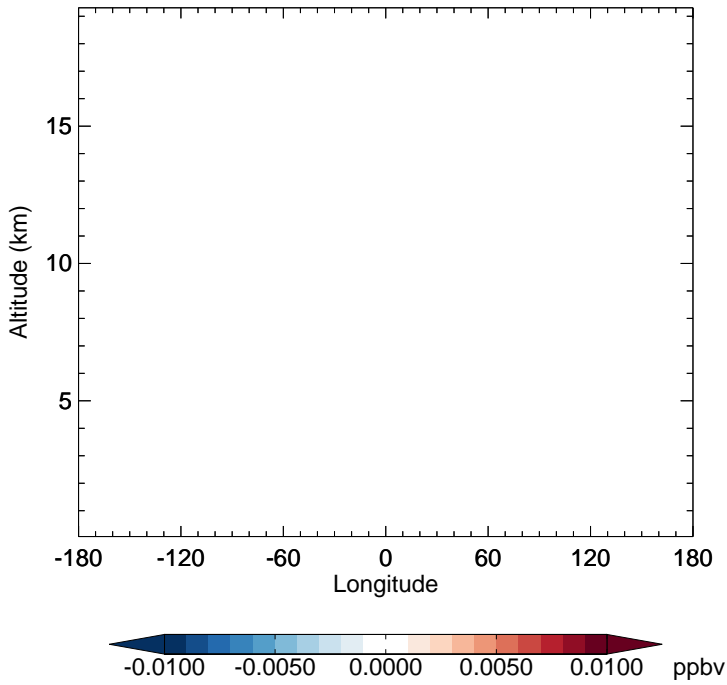
v11-02c - v11-02a  
HOBr - Diff along 15S for Apr



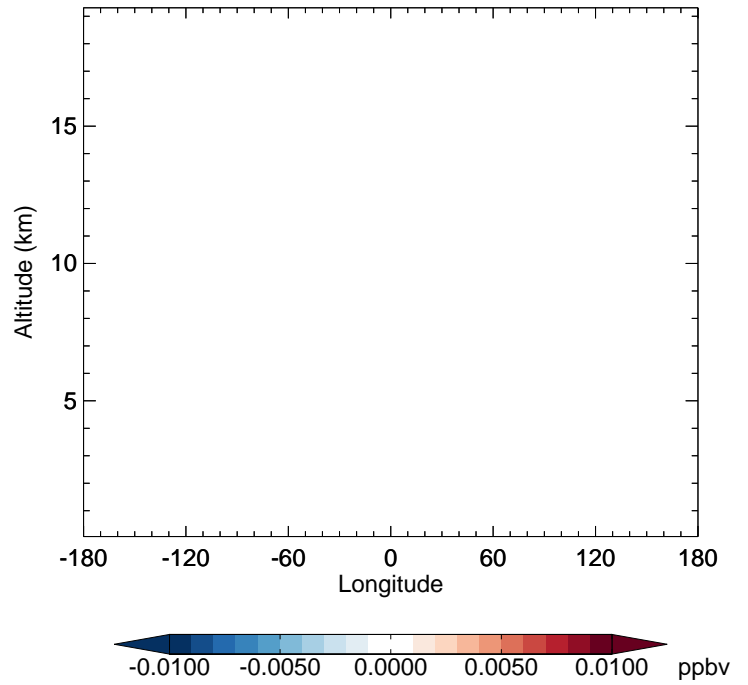
v11-02c - v11-02a  
HOBr - Diff along 42N for Apr



v11-02c - v11-01-public-Run0  
HOBr - Diff along 15S for Apr

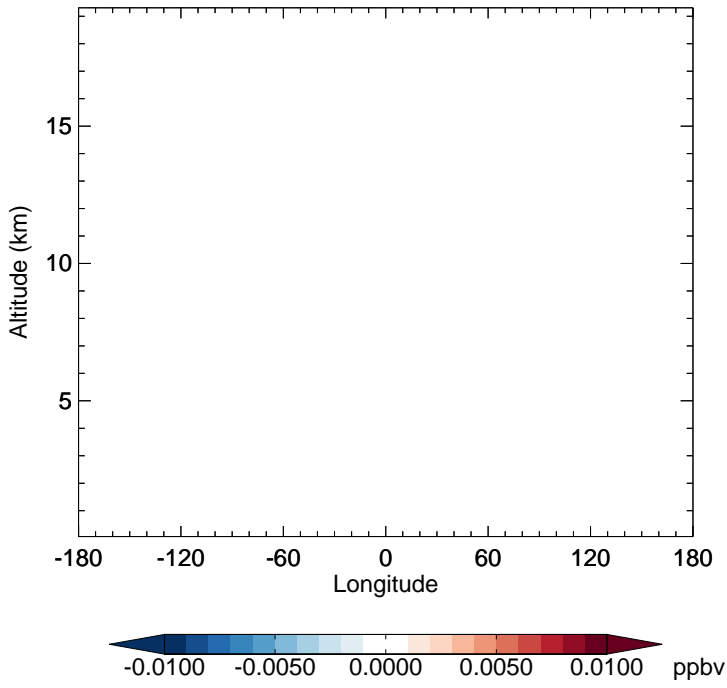


v11-02c - v11-01-public-Run0  
HOBr - Diff along 42N for Apr

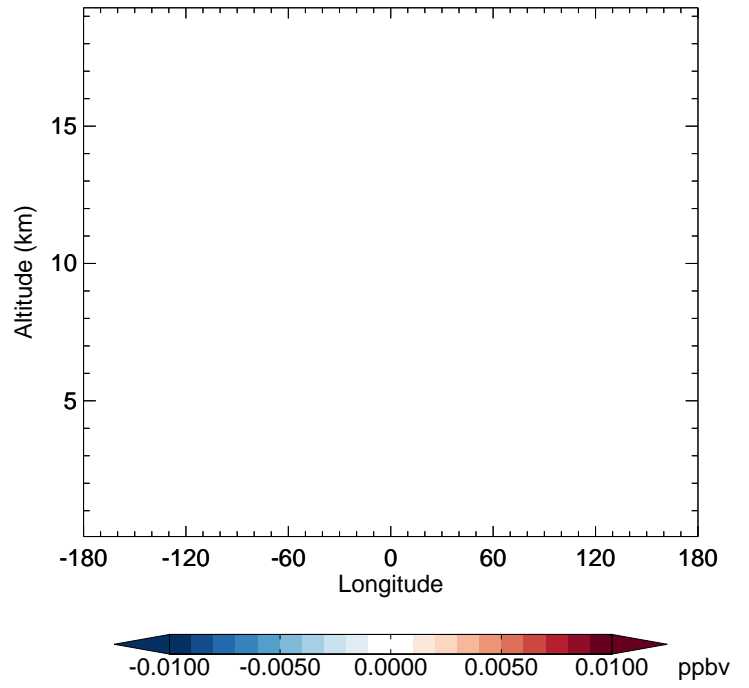


# GEOS-Chem Longitudinal Difference Profiles at 15S and 42N

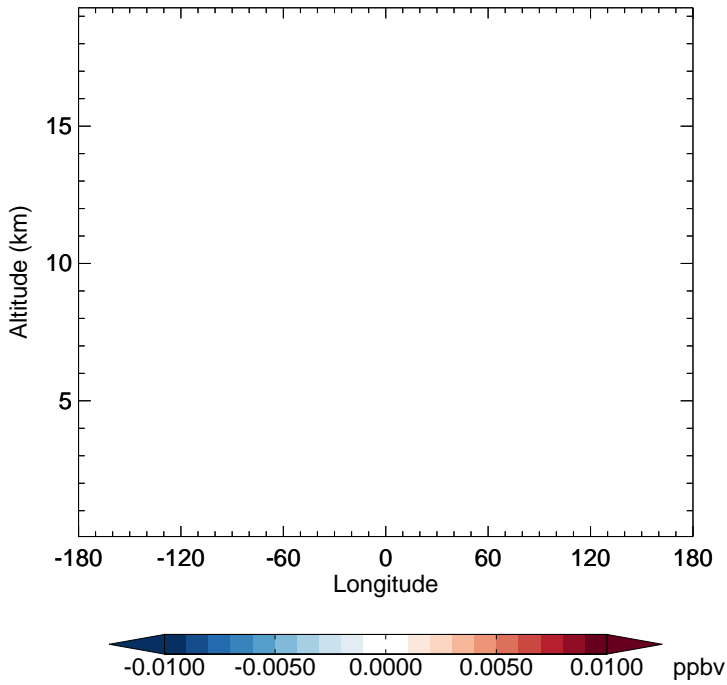
v11-02c - v11-02a  
HBr - Diff along 15S for Apr



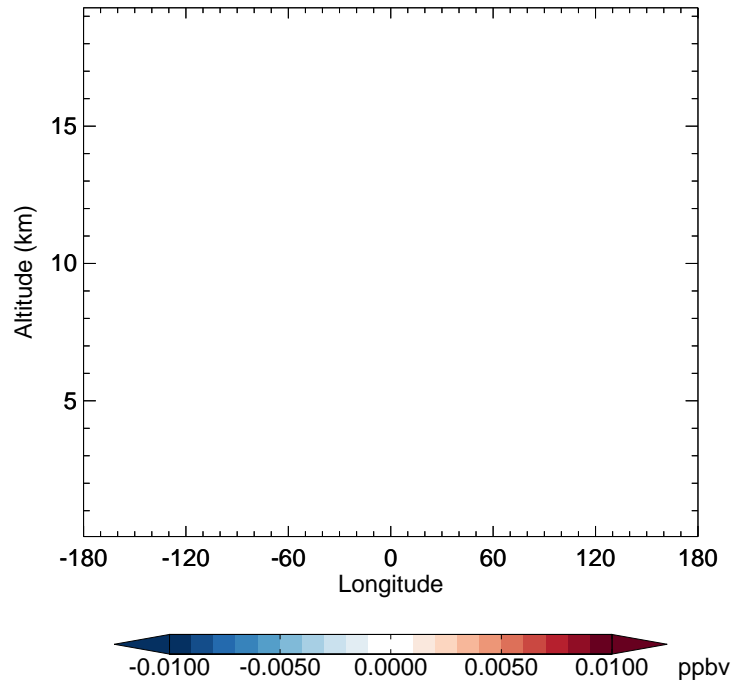
v11-02c - v11-02a  
HBr - Diff along 42N for Apr



v11-02c - v11-01-public-Run0  
HBr - Diff along 15S for Apr



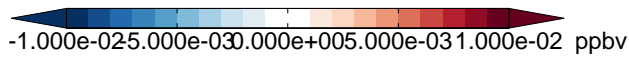
v11-02c - v11-01-public-Run0  
HBr - Diff along 42N for Apr



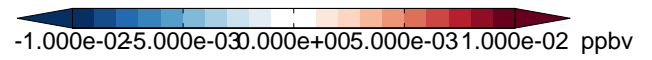


# GEOS-Chem Longitudinal Difference Profiles at 15S and 42N

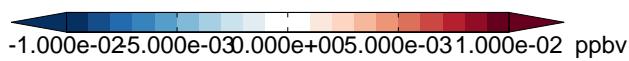
v11-02c - v11-02a  
BrNO<sub>2</sub> - Diff along 15S for Apr




v11-02c - v11-02a  
BrNO<sub>2</sub> - Diff along 42N for Apr



v11-02c - v11-01-public-Run0  
BrNO<sub>2</sub> - Diff along 15S for Apr

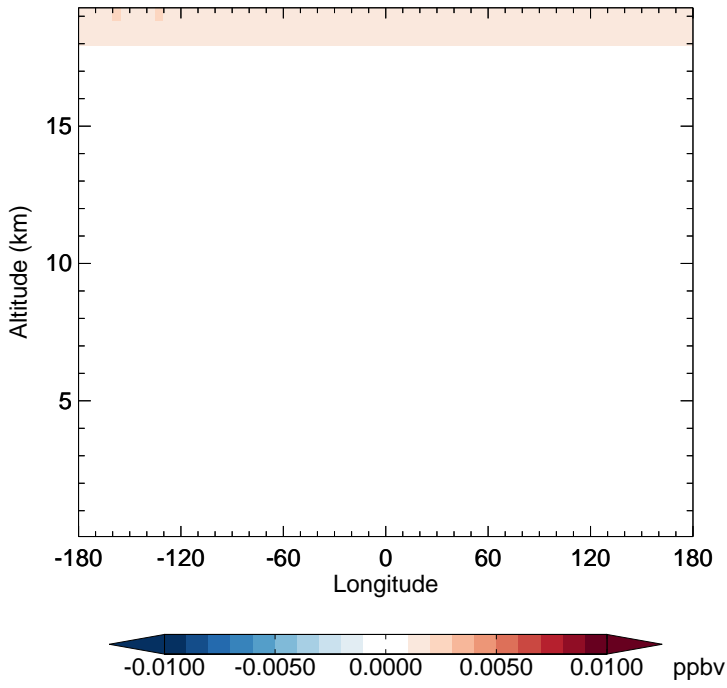


v11-02c - v11-01-public-Run0  
BrNO<sub>2</sub> - Diff along 42N for Apr

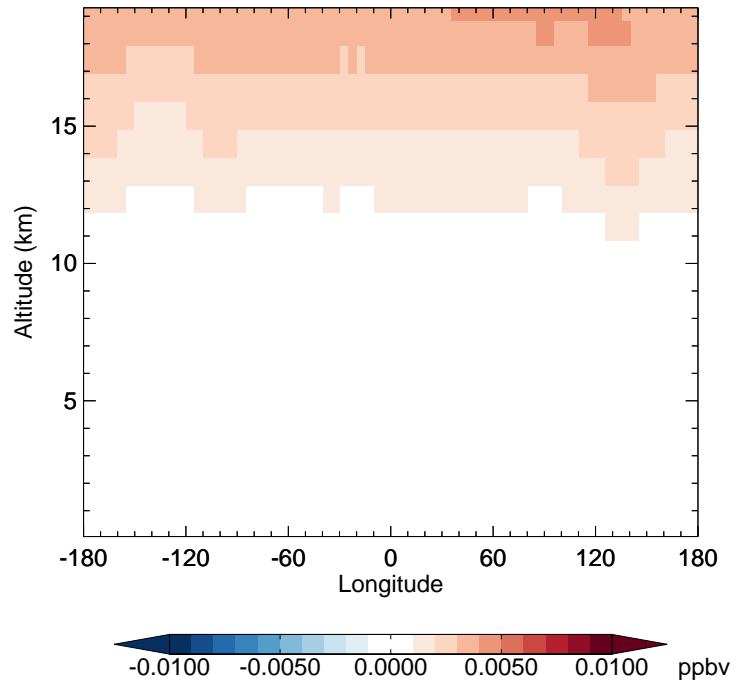


# GEOS-Chem Longitudinal Difference Profiles at 15S and 42N

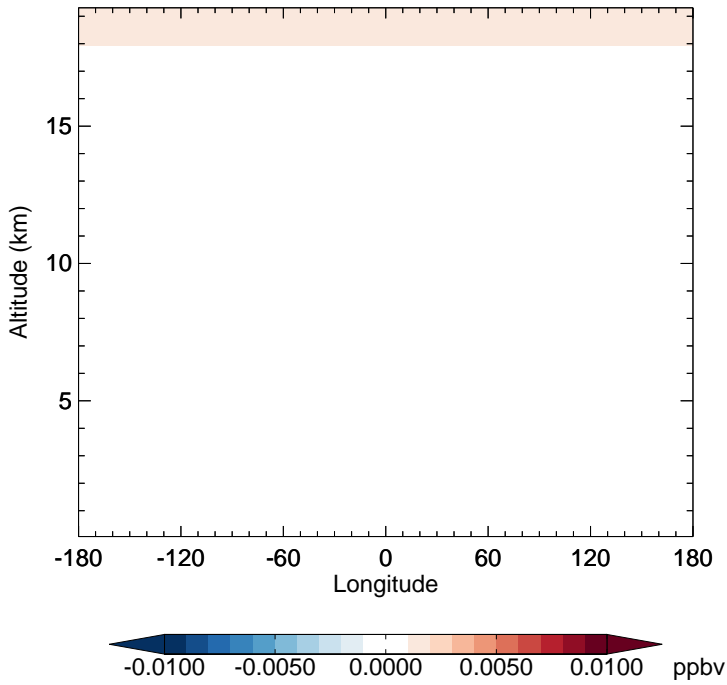
v11-02c - v11-02a  
BrNO<sub>3</sub> - Diff along 15S for Apr



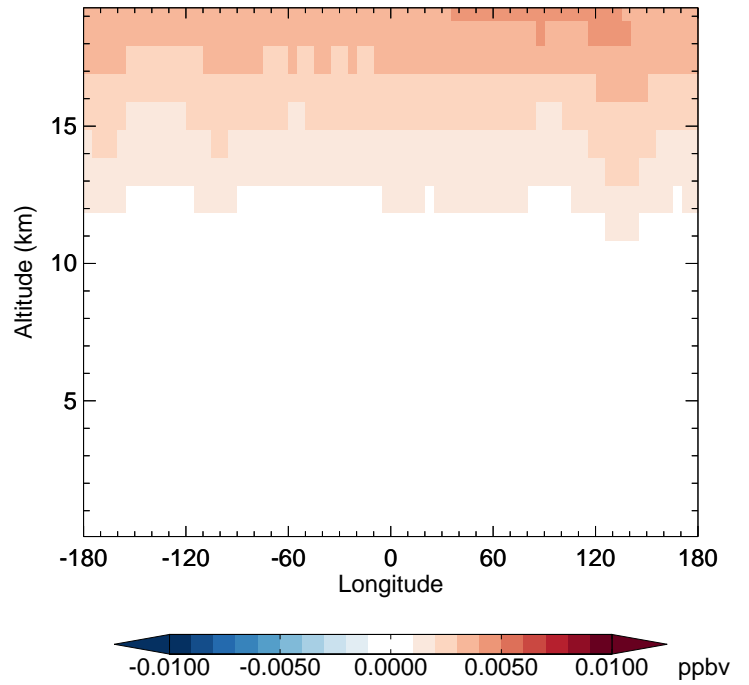
v11-02c - v11-02a  
BrNO<sub>3</sub> - Diff along 42N for Apr



v11-02c - v11-01-public-Run0  
BrNO<sub>3</sub> - Diff along 15S for Apr

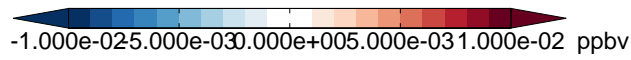


v11-02c - v11-01-public-Run0  
BrNO<sub>3</sub> - Diff along 42N for Apr

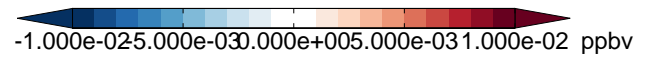
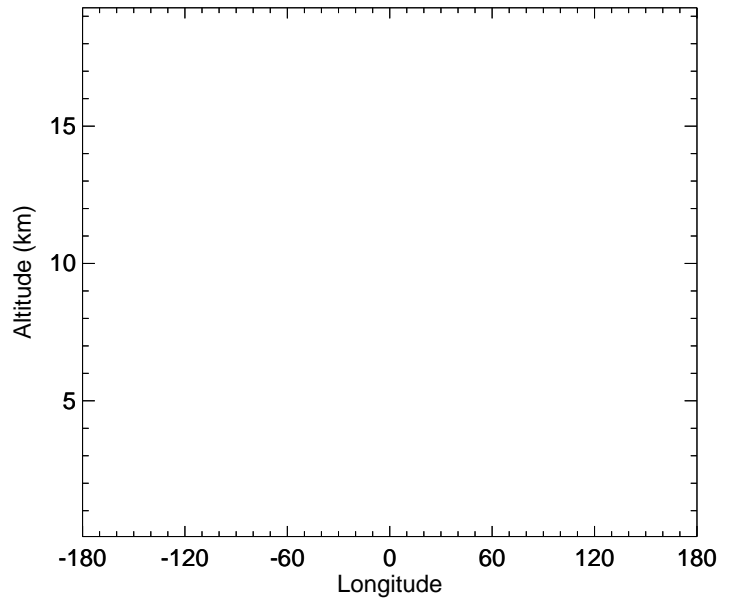


# GEOS-Chem Longitudinal Difference Profiles at 15S and 42N

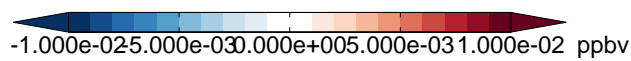
v11-02c - v11-02a  
CHBr3 - Diff along 15S for Apr




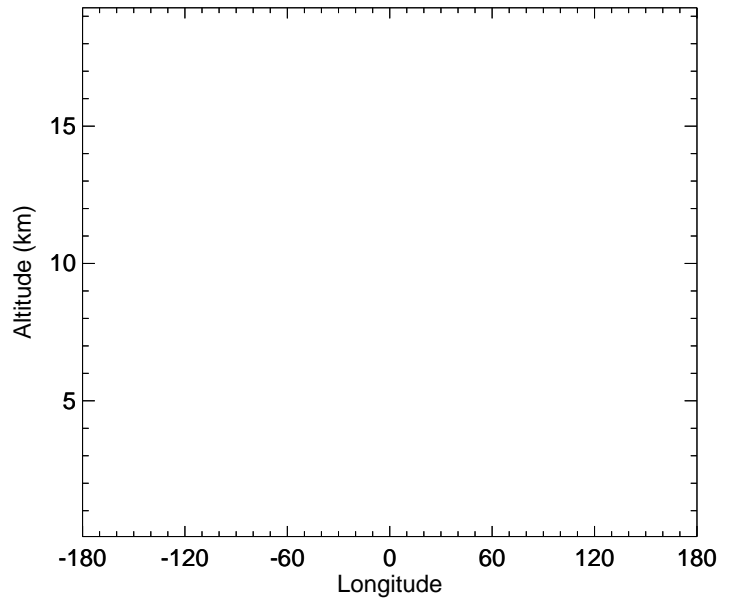
v11-02c - v11-02a  
CHBr3 - Diff along 42N for Apr



v11-02c - v11-01-public-Run0  
CHBr3 - Diff along 15S for Apr

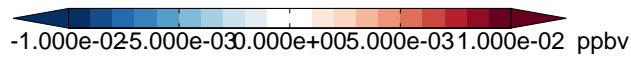


v11-02c - v11-01-public-Run0  
CHBr3 - Diff along 42N for Apr

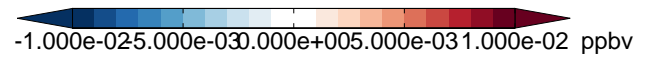


# GEOS-Chem Longitudinal Difference Profiles at 15S and 42N

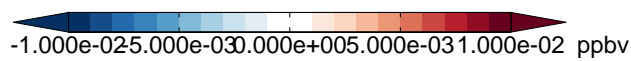
v11-02c - v11-02a  
CH<sub>2</sub>Br<sub>2</sub> - Diff along 15S for Apr




v11-02c - v11-02a  
CH<sub>2</sub>Br<sub>2</sub> - Diff along 42N for Apr



v11-02c - v11-01-public-Run0  
CH<sub>2</sub>Br<sub>2</sub> - Diff along 15S for Apr

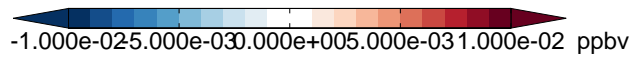


v11-02c - v11-01-public-Run0  
CH<sub>2</sub>Br<sub>2</sub> - Diff along 42N for Apr

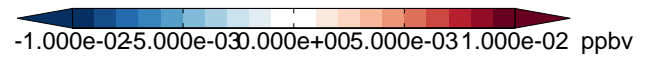


# GEOS-Chem Longitudinal Difference Profiles at 15S and 42N

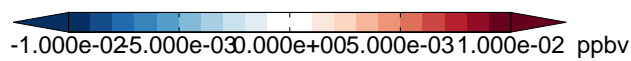
v11-02c - v11-02a  
CH3Br - Diff along 15S for Apr




v11-02c - v11-02a  
CH3Br - Diff along 42N for Apr



v11-02c - v11-01-public-Run0  
CH3Br - Diff along 15S for Apr

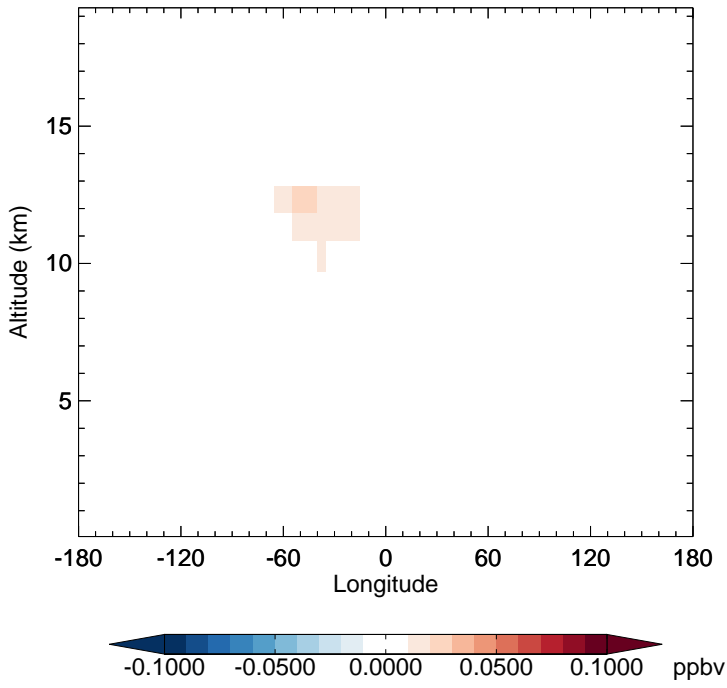


v11-02c - v11-01-public-Run0  
CH3Br - Diff along 42N for Apr

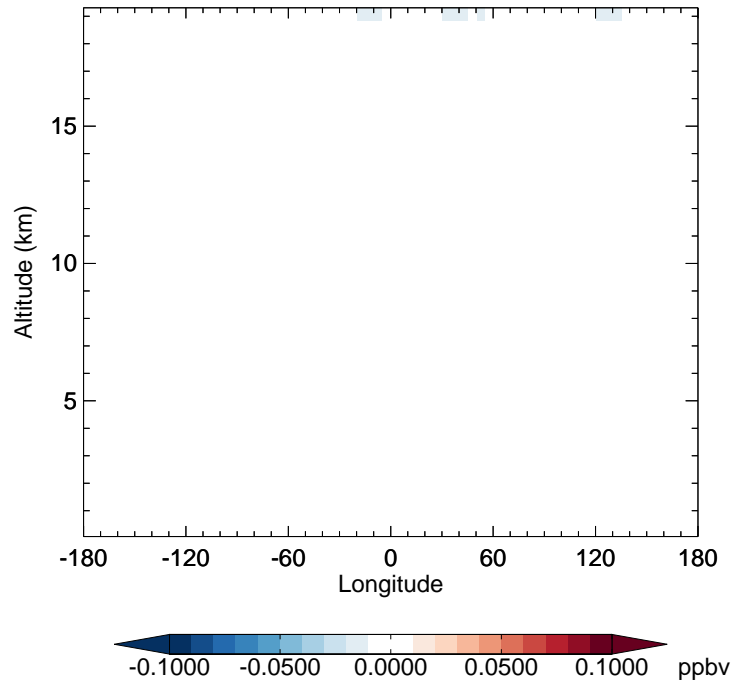


# GEOS-Chem Longitudinal Difference Profiles at 15S and 42N

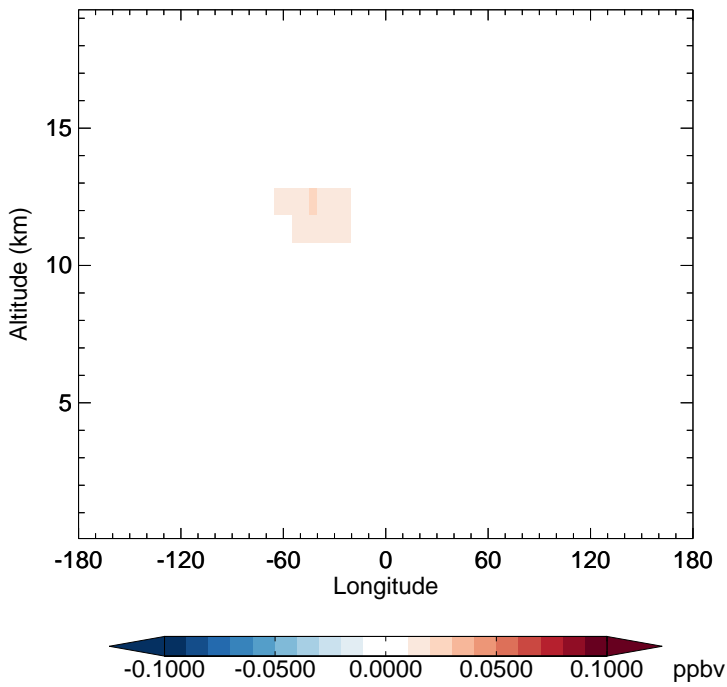
v11-02c - v11-02a  
MPN - Diff along 15S for Apr



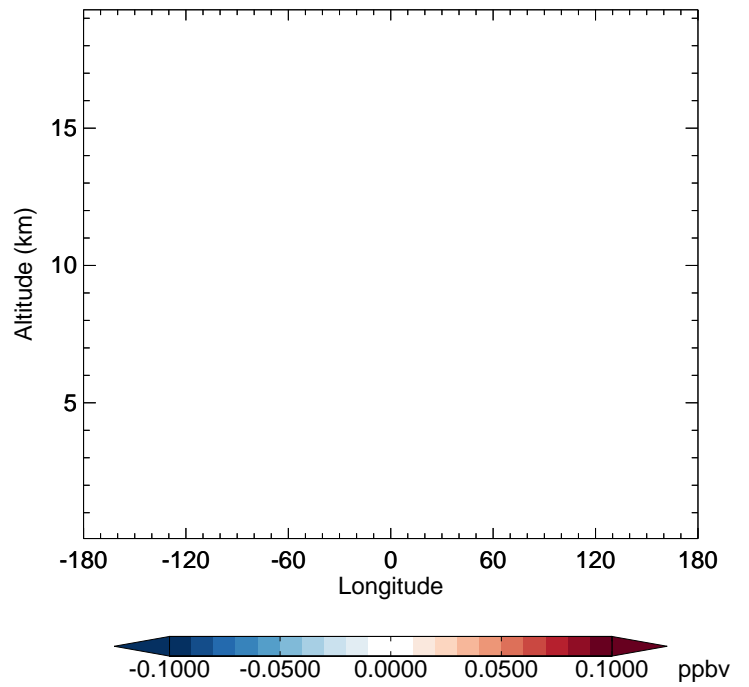
v11-02c - v11-02a  
MPN - Diff along 42N for Apr



v11-02c - v11-01-public-Run0  
MPN - Diff along 15S for Apr



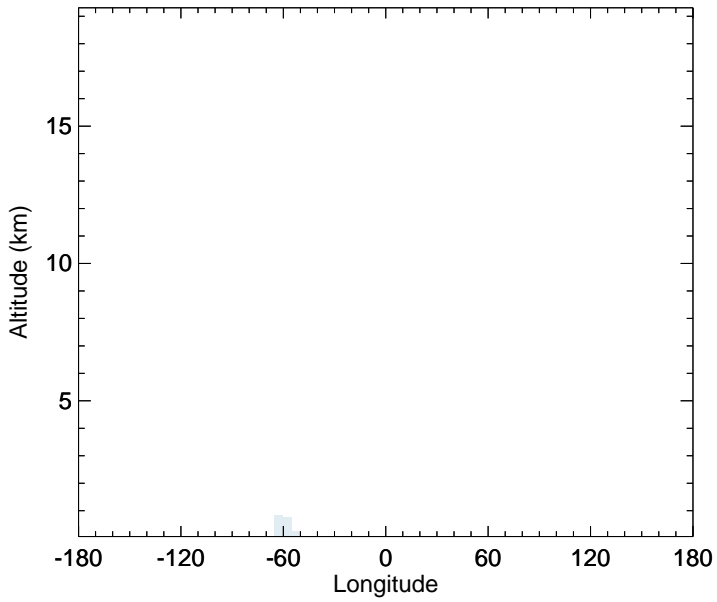
v11-02c - v11-01-public-Run0  
MPN - Diff along 42N for Apr



# GEOS-Chem Longitudinal Difference Profiles at 15S and 42N

v11-02c - v11-02a

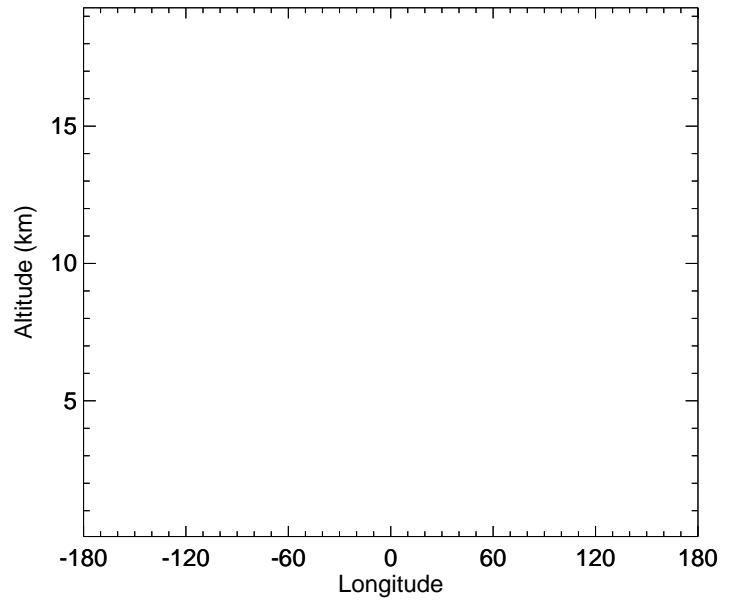
ISOPND - Diff along 15S for Apr



-1.000e-01 5.000e-02 0.000e+00 5.000e-02 1.000e-01 ppbv

v11-02c - v11-02a

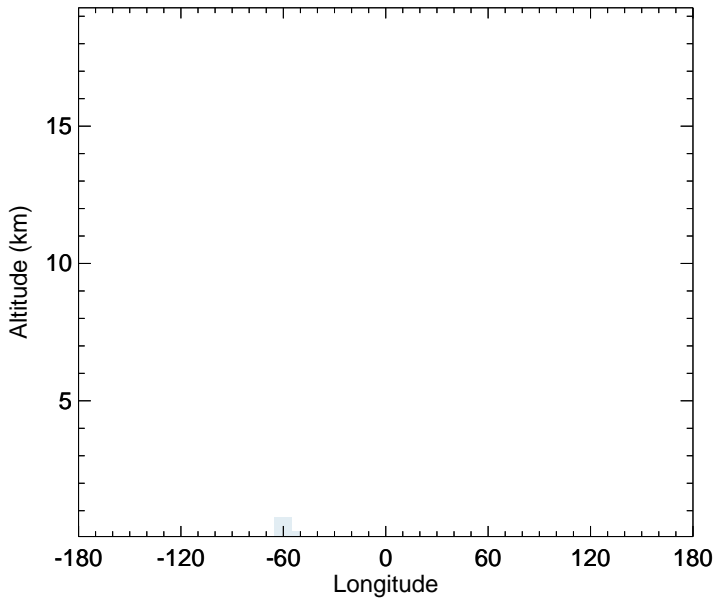
ISOPND - Diff along 42N for Apr



-1.000e-01 5.000e-02 0.000e+00 5.000e-02 1.000e-01 ppbv

v11-02c - v11-01-public-Run0

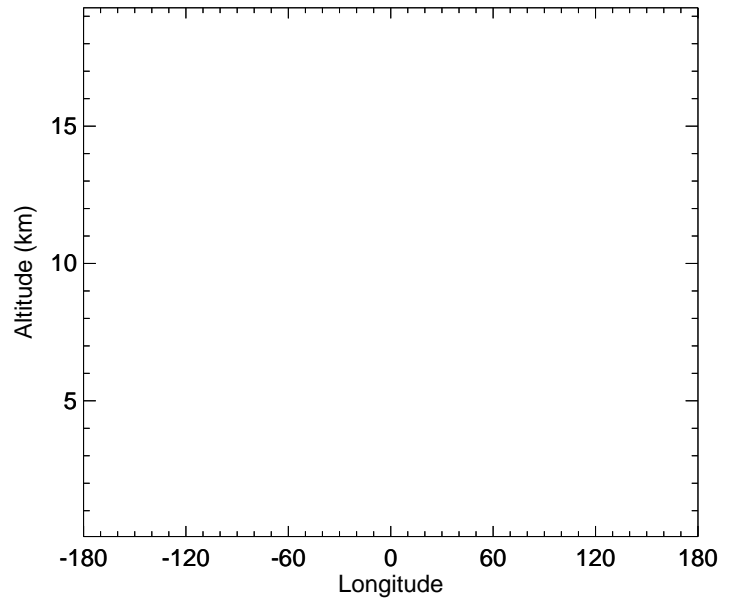
ISOPND - Diff along 15S for Apr



-1.000e-01 5.000e-02 0.000e+00 5.000e-02 1.000e-01 ppbv

v11-02c - v11-01-public-Run0

ISOPND - Diff along 42N for Apr



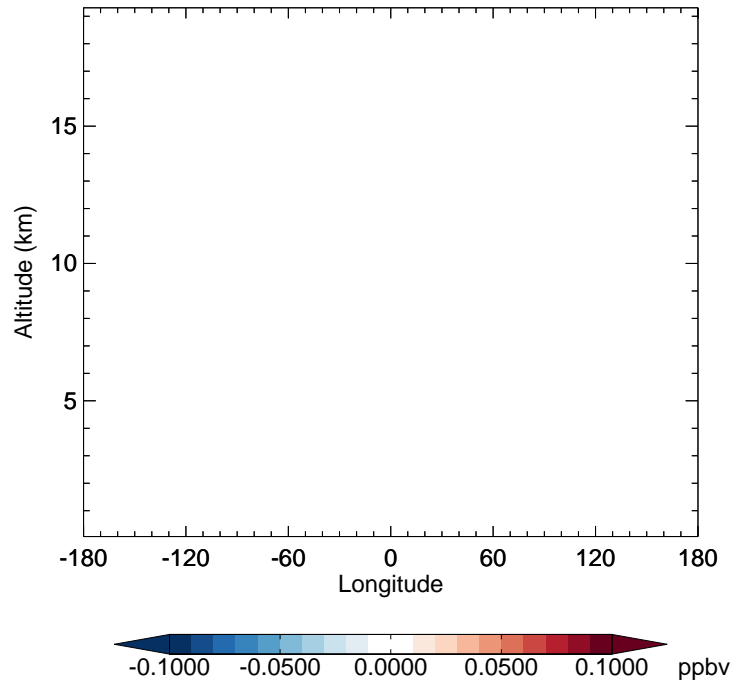
-1.000e-01 5.000e-02 0.000e+00 5.000e-02 1.000e-01 ppbv

# GEOS-Chem Longitudinal Difference Profiles at 15S and 42N

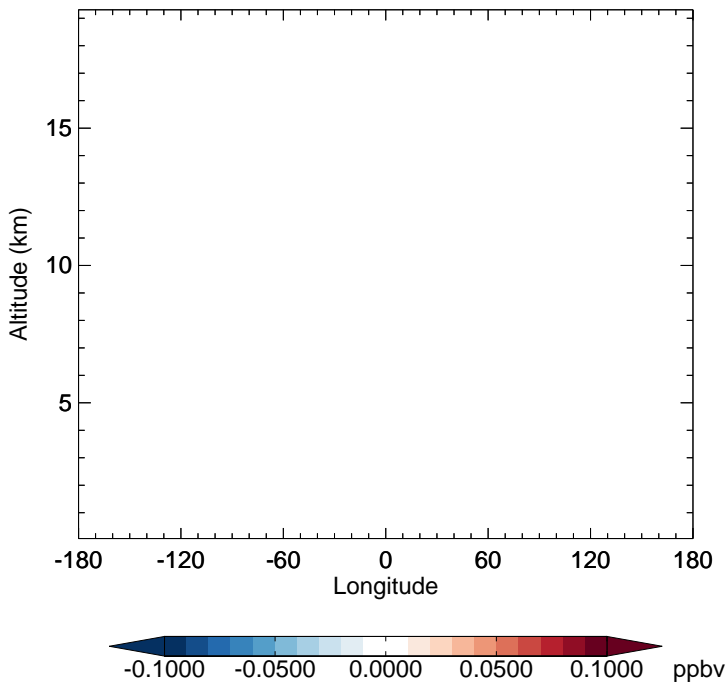
v11-02c - v11-02a  
ISOPNB - Diff along 15S for Apr



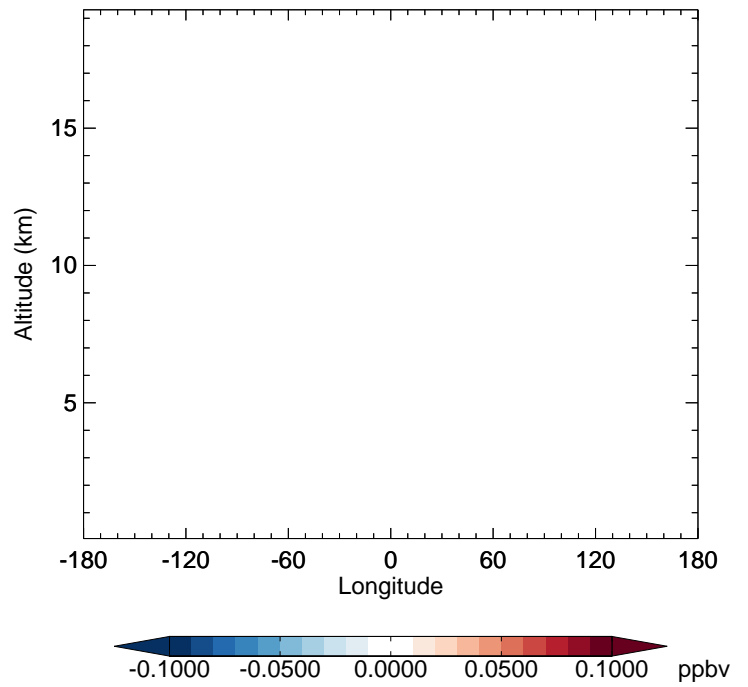
v11-02c - v11-02a  
ISOPNB - Diff along 42N for Apr



v11-02c - v11-01-public-Run0  
ISOPNB - Diff along 15S for Apr



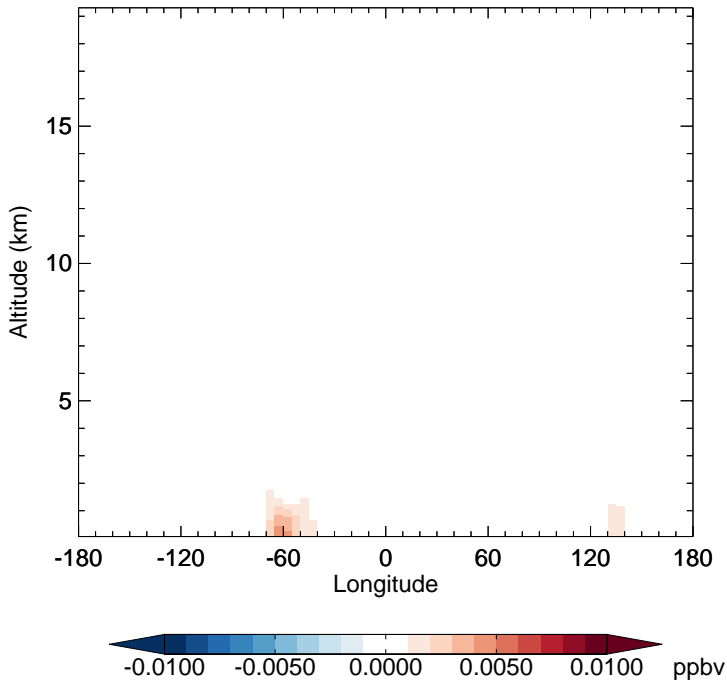
v11-02c - v11-01-public-Run0  
ISOPNB - Diff along 42N for Apr



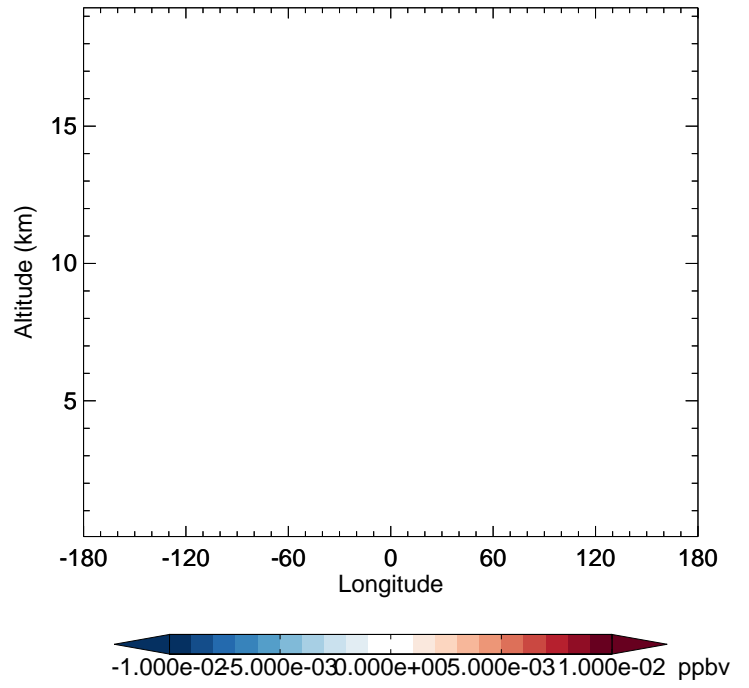


# GEOS-Chem Longitudinal Difference Profiles at 15S and 42N

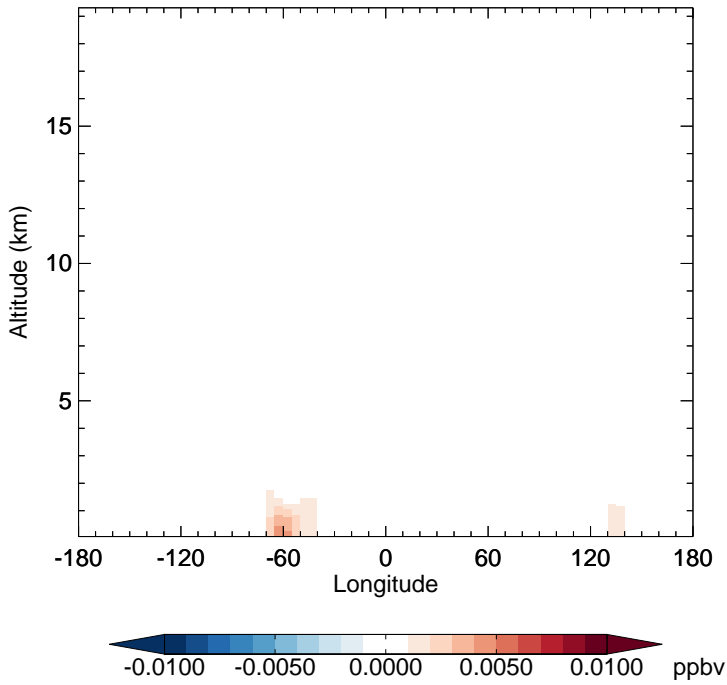
v11-02c - v11-02a  
MOBA - Diff along 15S for Apr



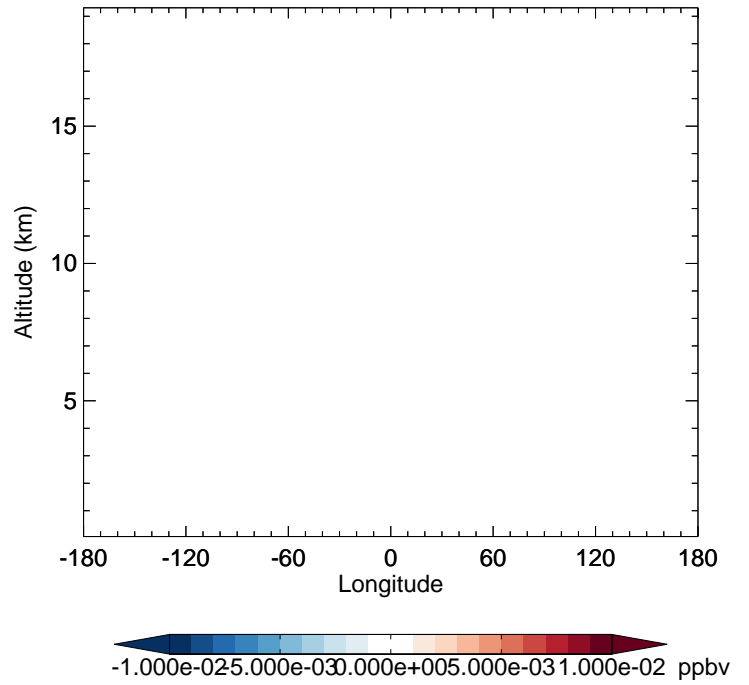
v11-02c - v11-02a  
MOBA - Diff along 42N for Apr



v11-02c - v11-01-public-Run0  
MOBA - Diff along 15S for Apr



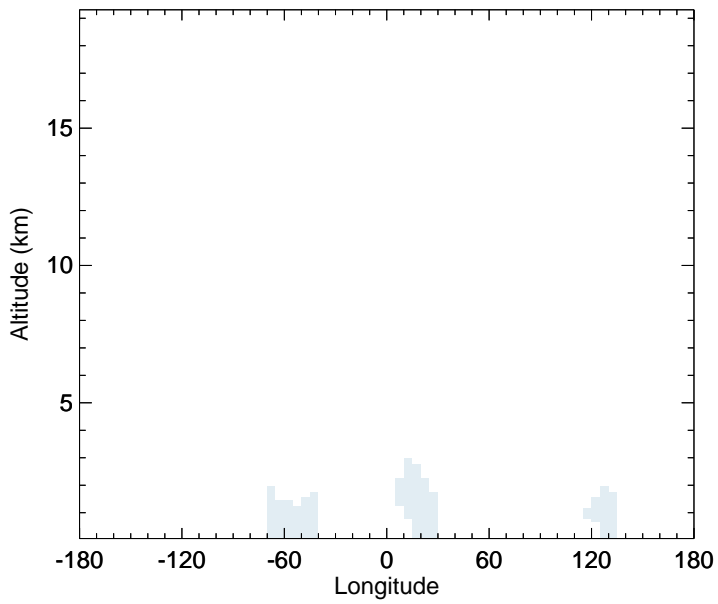
v11-02c - v11-01-public-Run0  
MOBA - Diff along 42N for Apr



# GEOS-Chem Longitudinal Difference Profiles at 15S and 42N

v11-02c - v11-02a

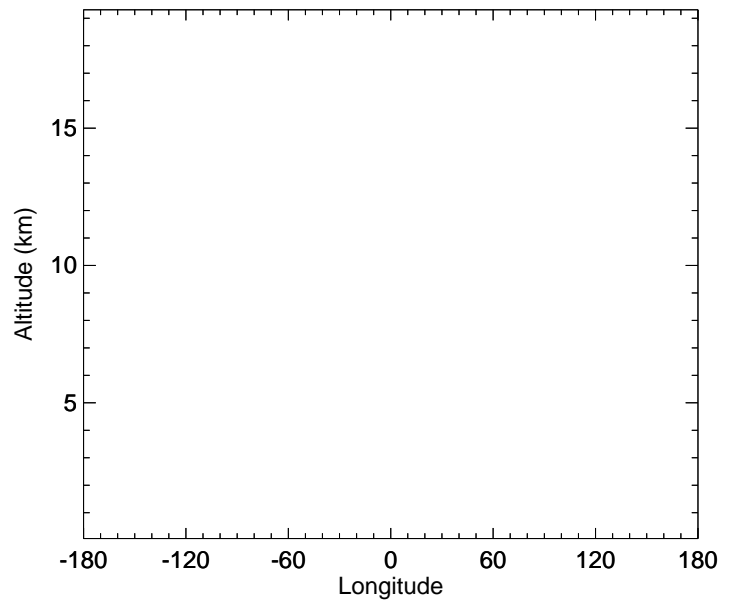
PROPNN - Diff along 15S for Apr



-1.000e-01 5.000e-02 0.000e+00 5.000e-02 1.000e-01 ppbv

v11-02c - v11-02a

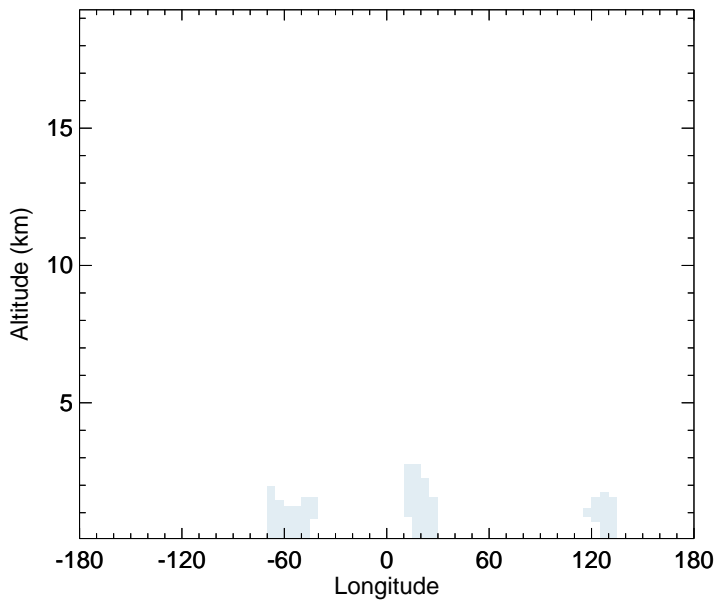
PROPNN - Diff along 42N for Apr



-1.000e-01 5.000e-02 0.000e+00 5.000e-02 1.000e-01 ppbv

v11-02c - v11-01-public-Run0

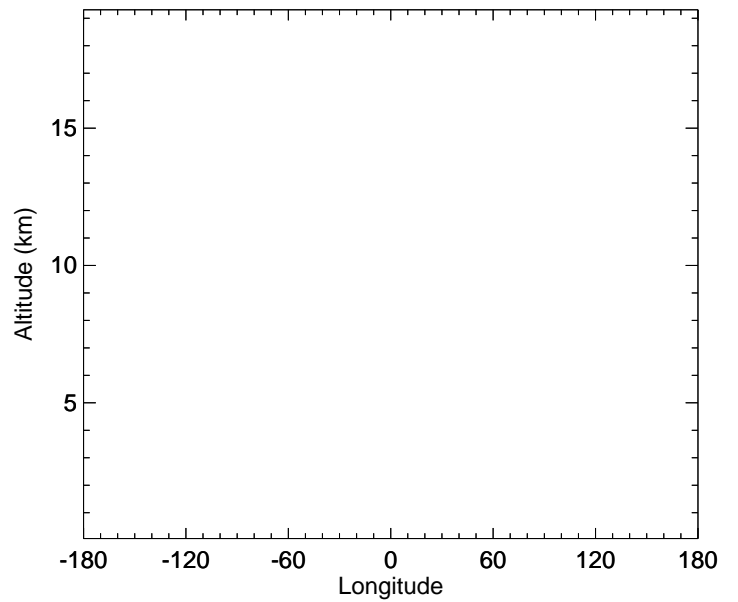
PROPNN - Diff along 15S for Apr



-1.000e-01 5.000e-02 0.000e+00 5.000e-02 1.000e-01 ppbv

v11-02c - v11-01-public-Run0

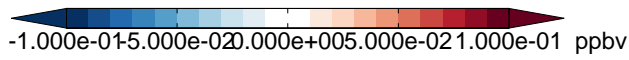
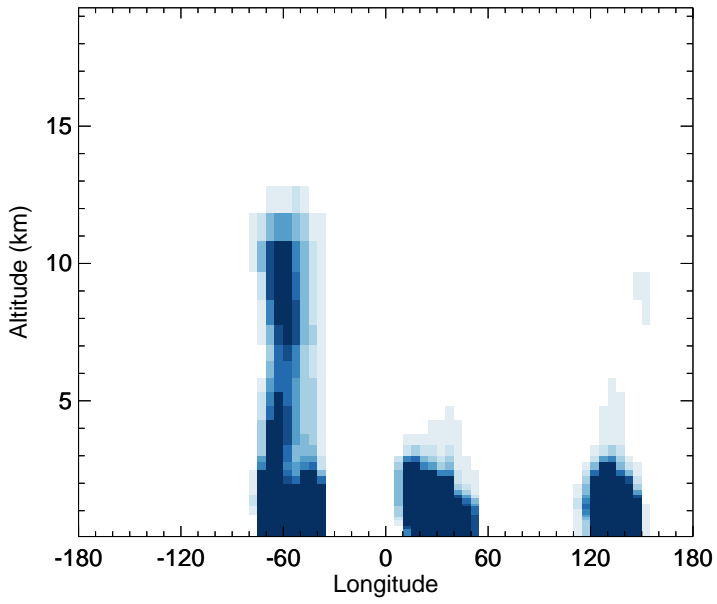
PROPNN - Diff along 42N for Apr



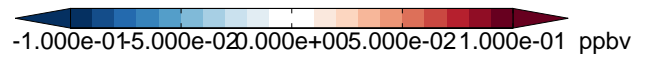
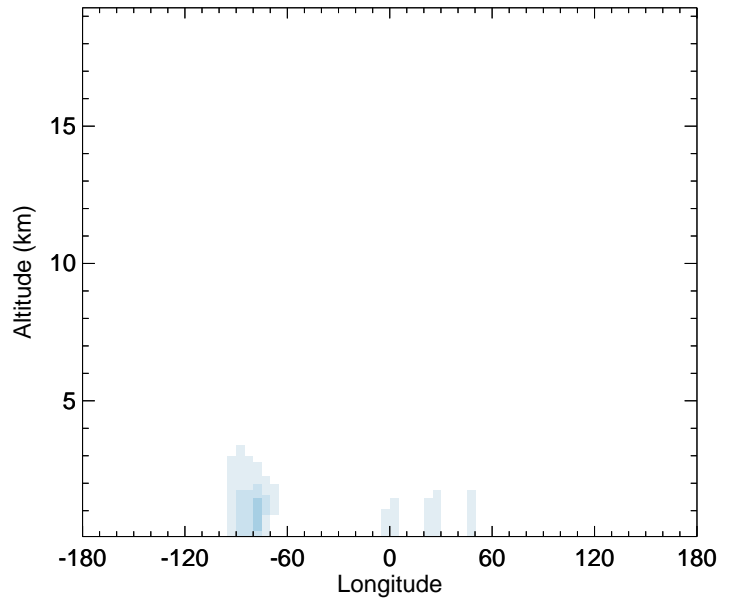
-1.000e-01 5.000e-02 0.000e+00 5.000e-02 1.000e-01 ppbv

# GEOS-Chem Longitudinal Difference Profiles at 15S and 42N

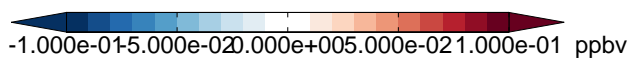
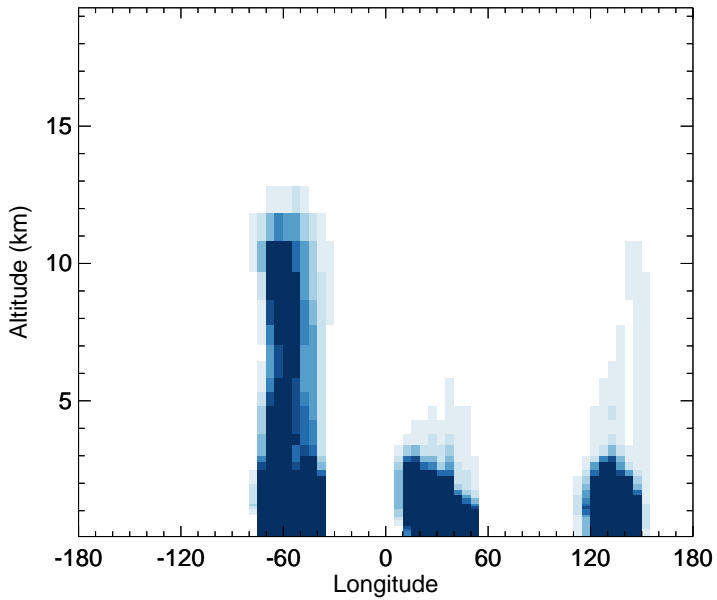
v11-02c - v11-02a  
HAC - Diff along 15S for Apr



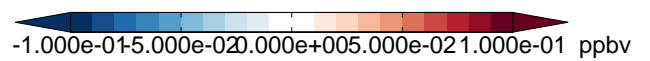
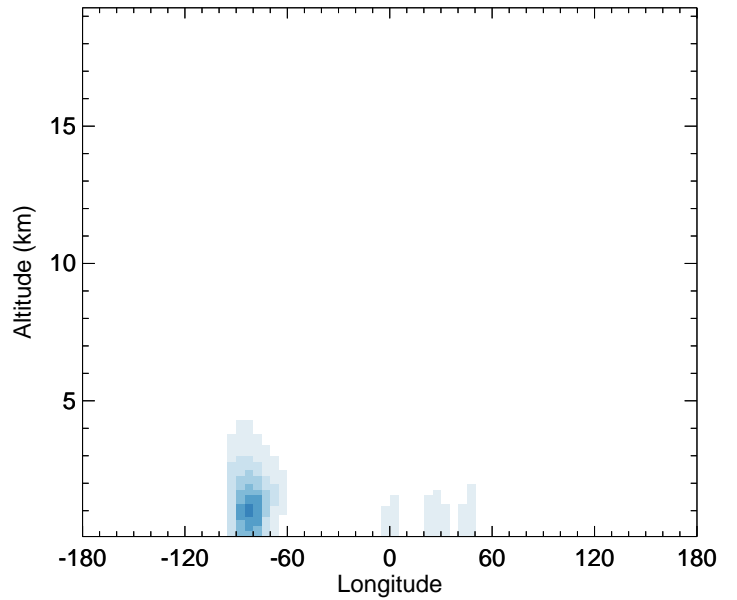
v11-02c - v11-02a  
HAC - Diff along 42N for Apr



v11-02c - v11-01-public-Run0  
HAC - Diff along 15S for Apr

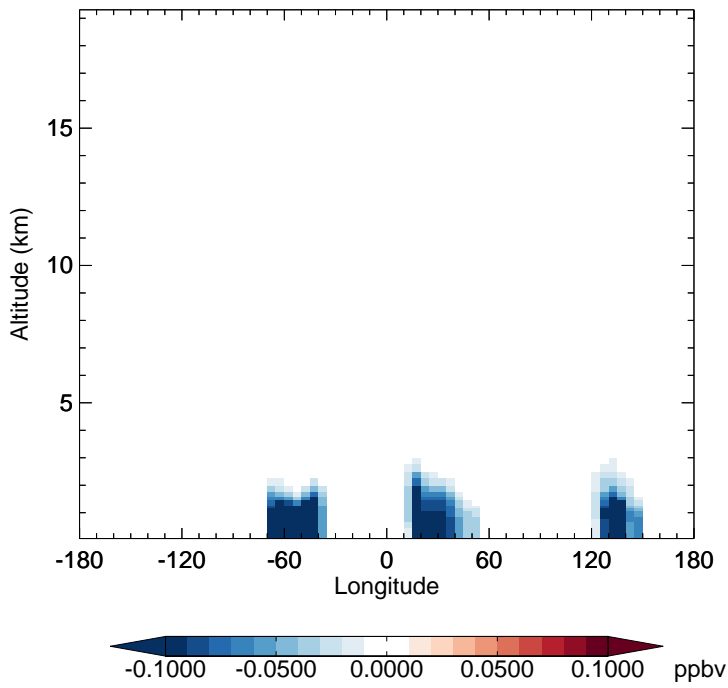


v11-02c - v11-01-public-Run0  
HAC - Diff along 42N for Apr

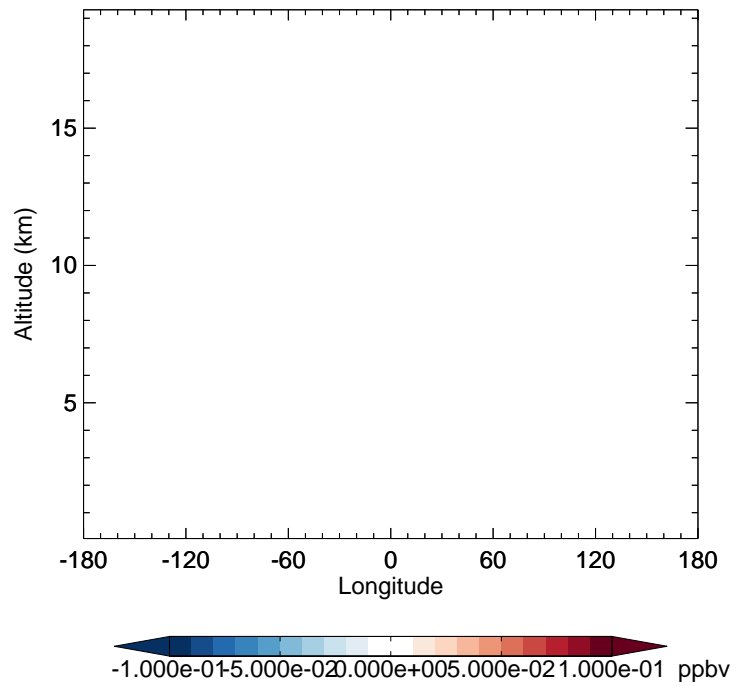


# GEOS-Chem Longitudinal Difference Profiles at 15S and 42N

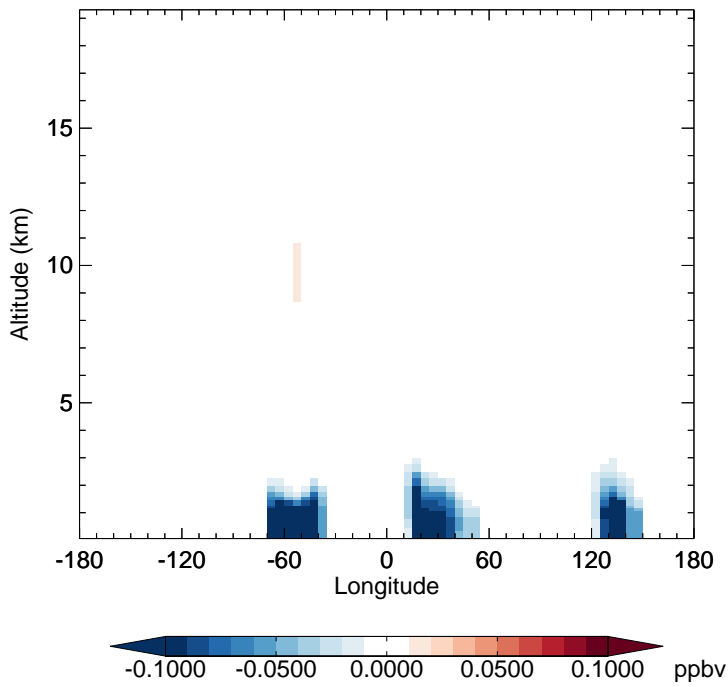
v11-02c - v11-02a  
GLYC - Diff along 15S for Apr



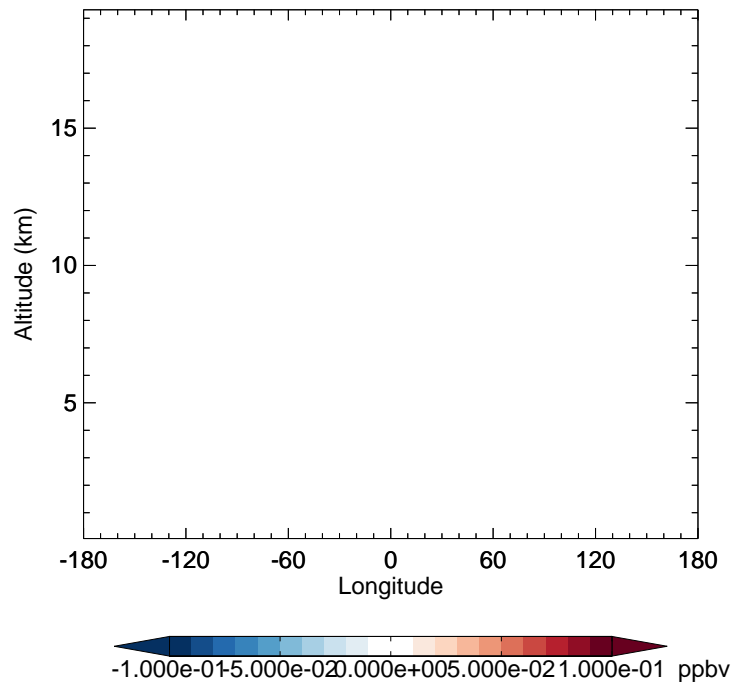
v11-02c - v11-02a  
GLYC - Diff along 42N for Apr



v11-02c - v11-01-public-Run0  
GLYC - Diff along 15S for Apr

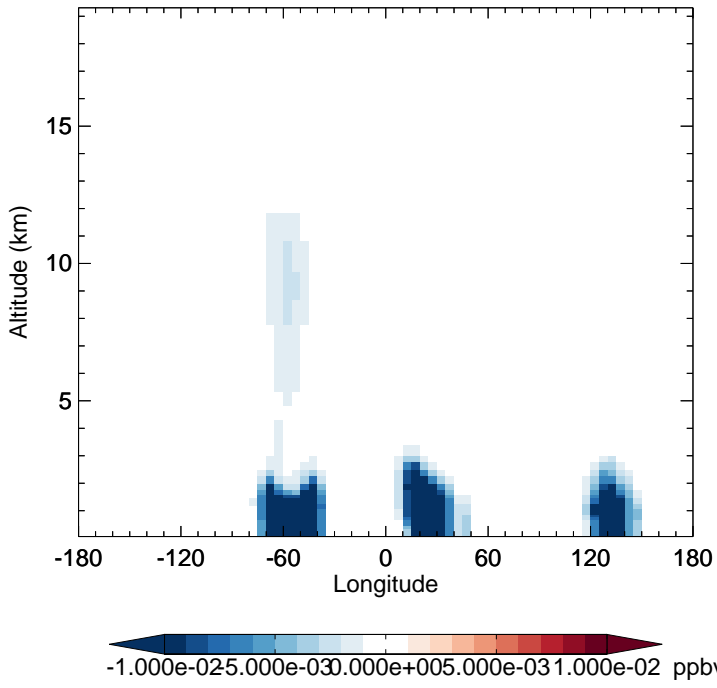


v11-02c - v11-01-public-Run0  
GLYC - Diff along 42N for Apr

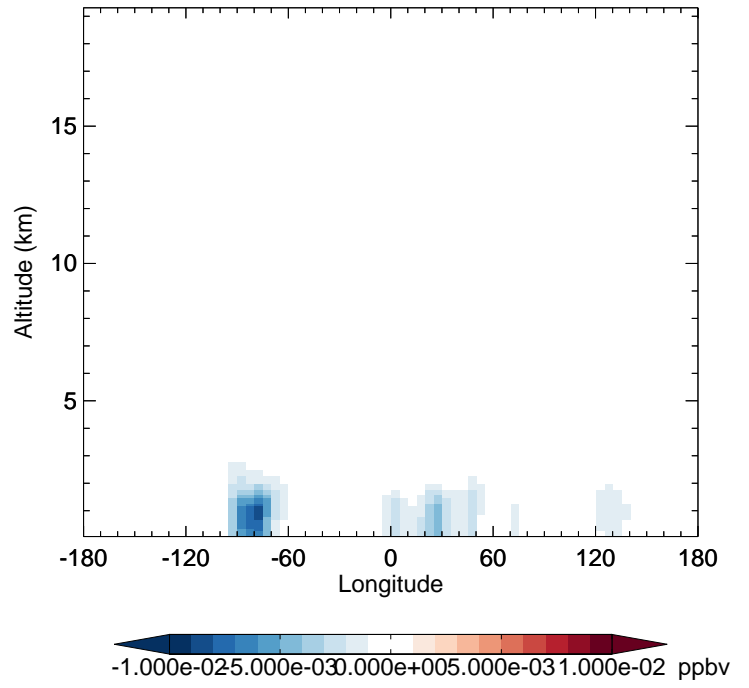


# GEOS-Chem Longitudinal Difference Profiles at 15S and 42N

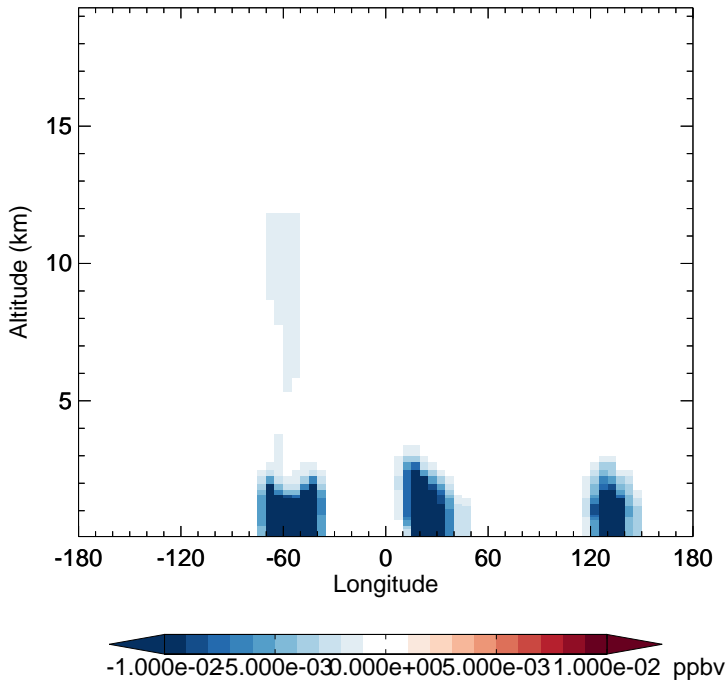
v11-02c - v11-02a  
MVKN - Diff along 15S for Apr



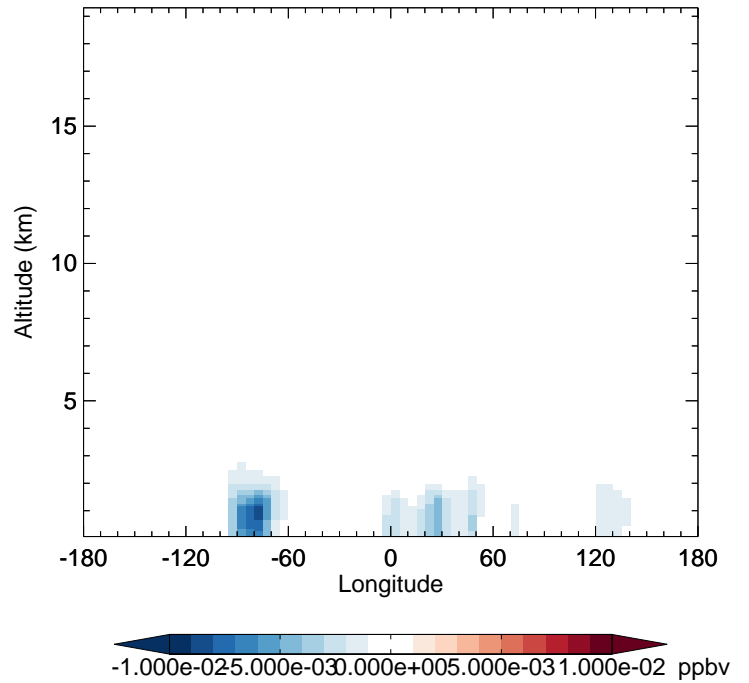
v11-02c - v11-02a  
MVKN - Diff along 42N for Apr



v11-02c - v11-01-public-Run0  
MVKN - Diff along 15S for Apr



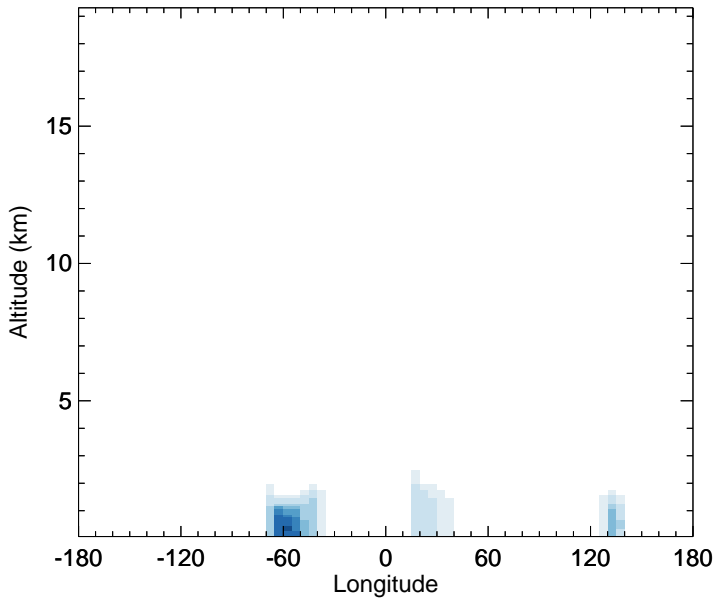
v11-02c - v11-01-public-Run0  
MVKN - Diff along 42N for Apr



# GEOS-Chem Longitudinal Difference Profiles at 15S and 42N

v11-02c - v11-02a

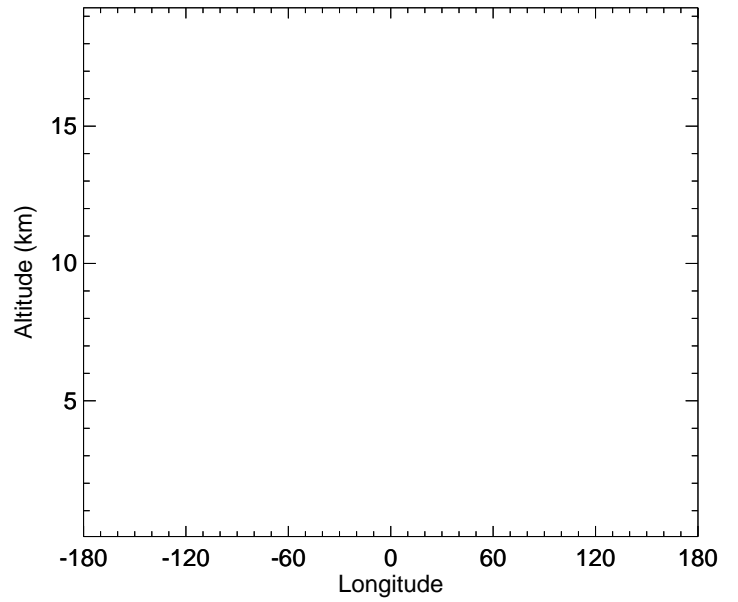
MACRN - Diff along 15S for Apr



-1.000e-02 5.000e-03 0.000e+00 5.000e-03 1.000e-02 ppbv

v11-02c - v11-02a

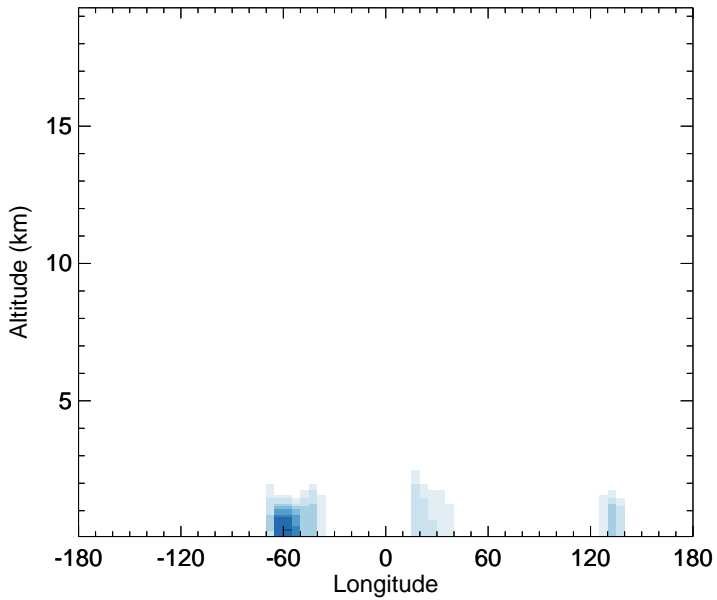
MACRN - Diff along 42N for Apr



-1.000e-02 5.000e-03 0.000e+00 5.000e-03 1.000e-02 ppbv

v11-02c - v11-01-public-Run0

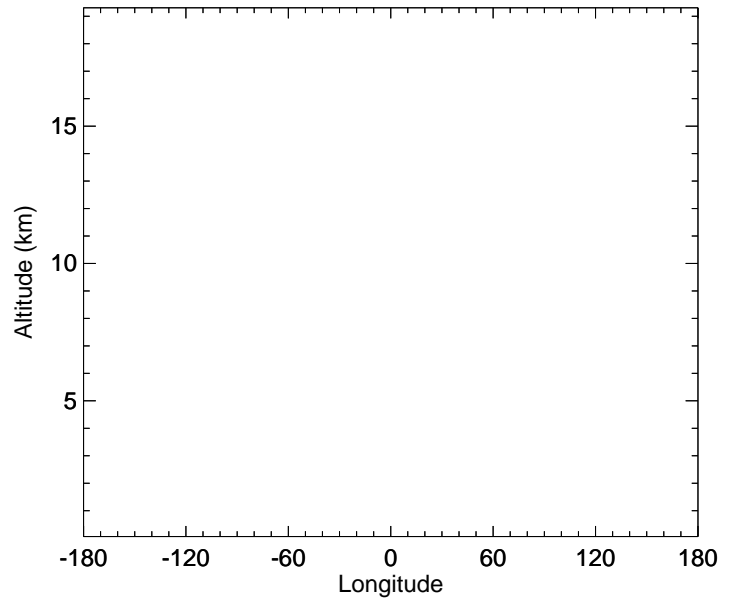
MACRN - Diff along 15S for Apr



-1.000e-02 5.000e-03 0.000e+00 5.000e-03 1.000e-02 ppbv

v11-02c - v11-01-public-Run0

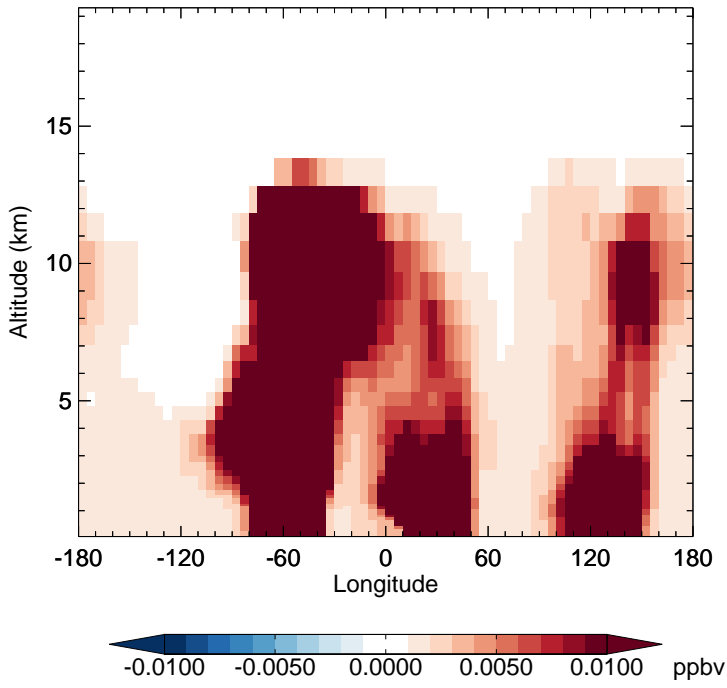
MACRN - Diff along 42N for Apr



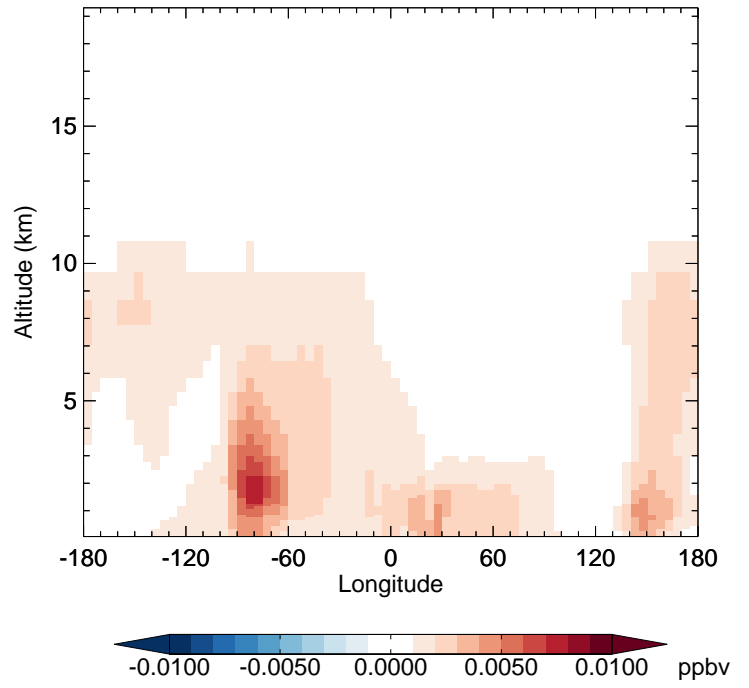
-1.000e-02 5.000e-03 0.000e+00 5.000e-03 1.000e-02 ppbv

# GEOS-Chem Longitudinal Difference Profiles at 15S and 42N

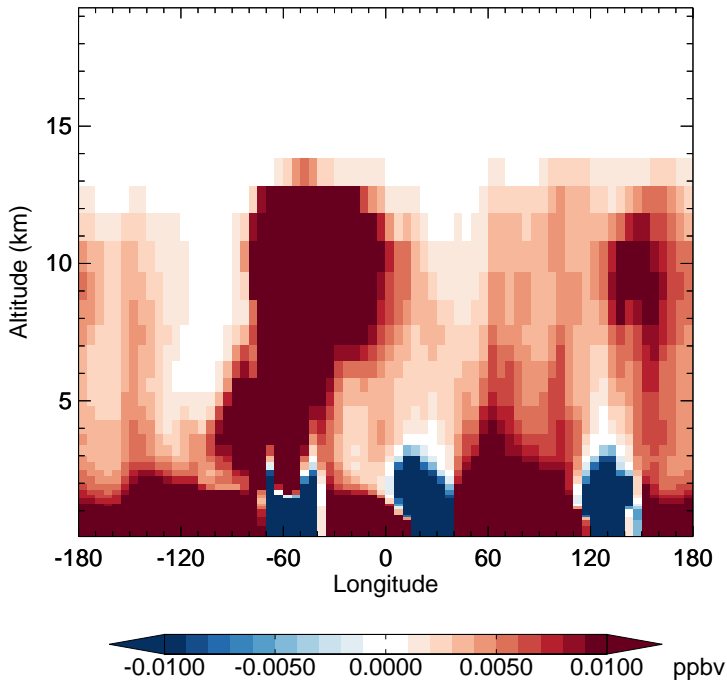
v11-02c - v11-02a  
MAP - Diff along 15S for Apr



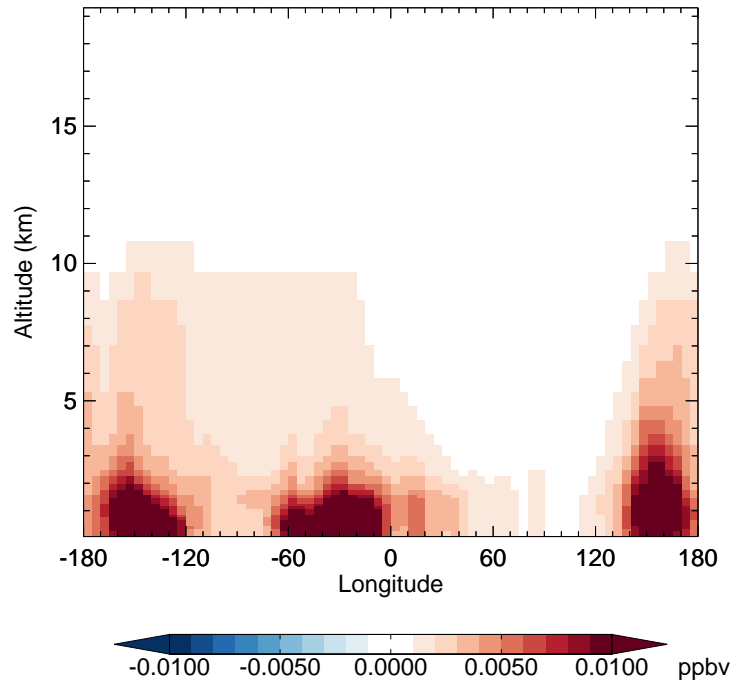
v11-02c - v11-02a  
MAP - Diff along 42N for Apr



v11-02c - v11-01-public-Run0  
MAP - Diff along 15S for Apr

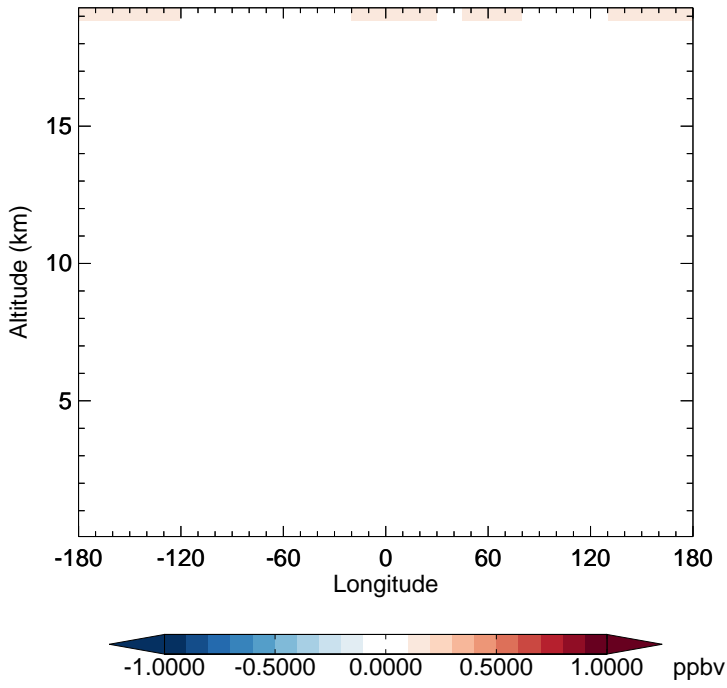


v11-02c - v11-01-public-Run0  
MAP - Diff along 42N for Apr

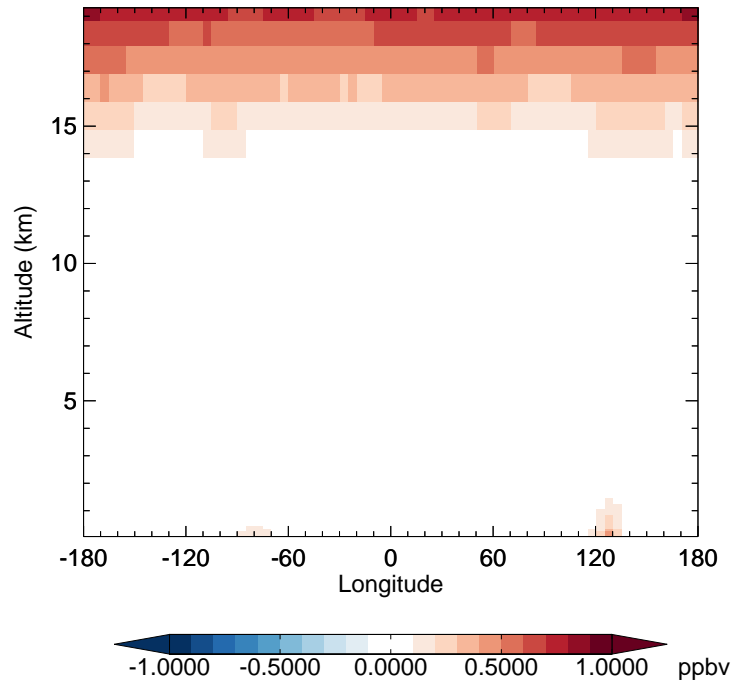


# GEOS-Chem Longitudinal Difference Profiles at 15S and 42N

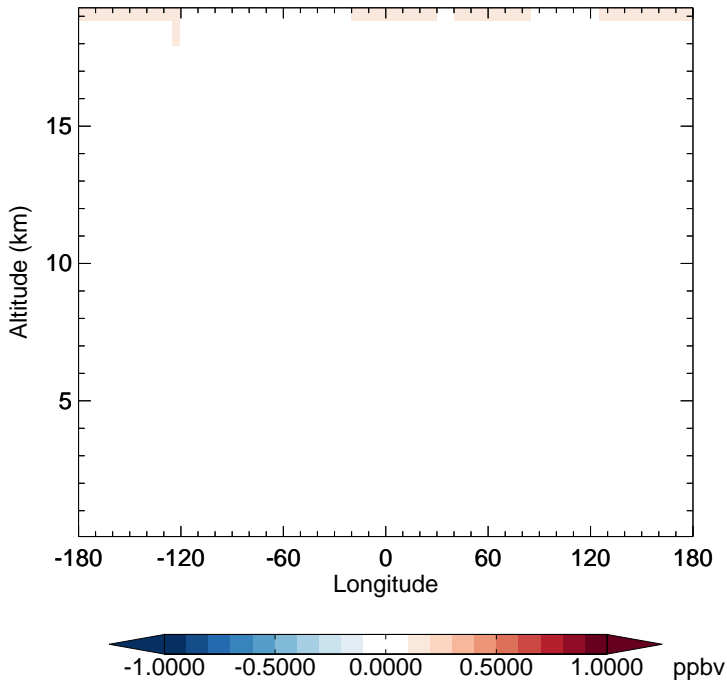
v11-02c - v11-02a  
NO<sub>2</sub> - Diff along 15S for Apr



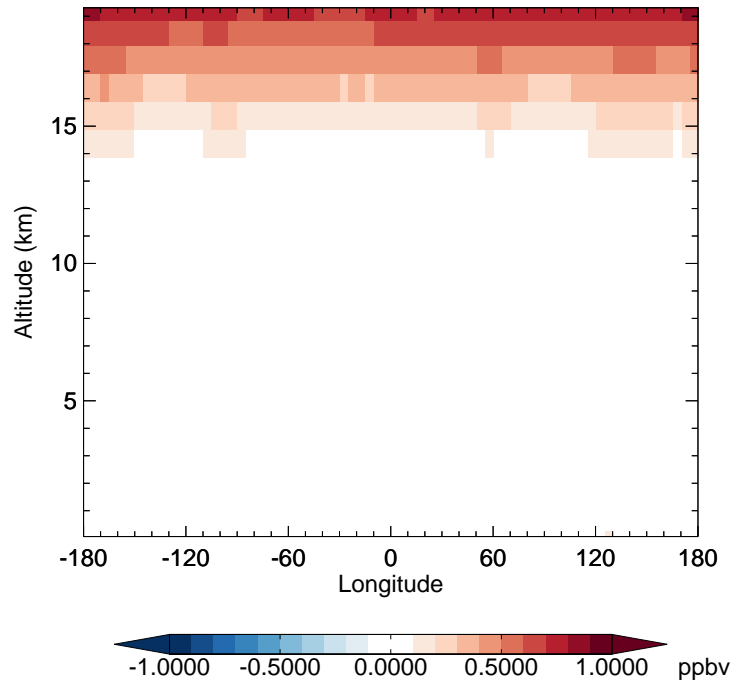
v11-02c - v11-02a  
NO<sub>2</sub> - Diff along 42N for Apr



v11-02c - v11-01-public-Run0  
NO<sub>2</sub> - Diff along 15S for Apr



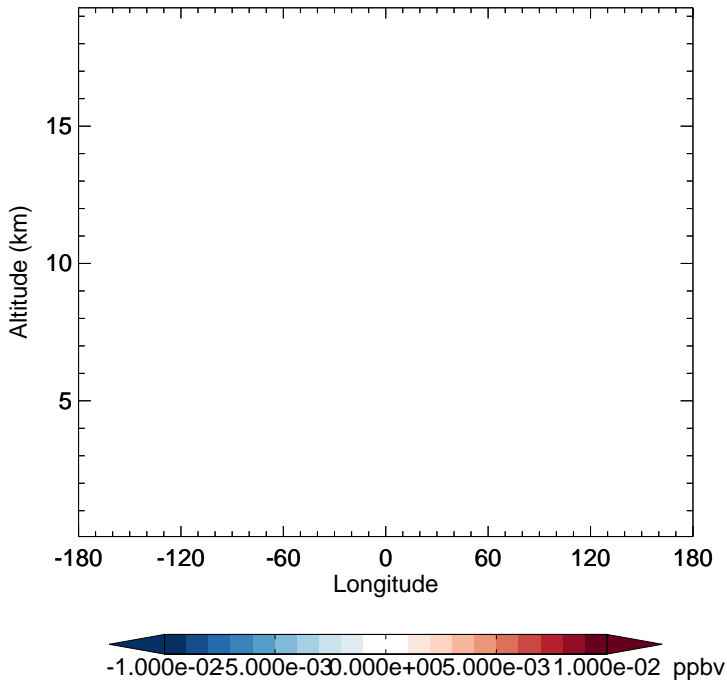
v11-02c - v11-01-public-Run0  
NO<sub>2</sub> - Diff along 42N for Apr



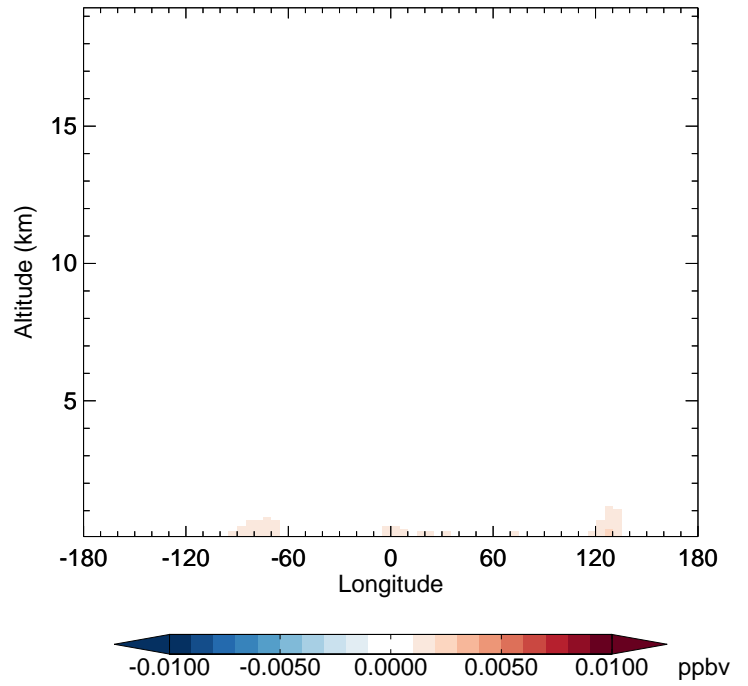


# GEOS-Chem Longitudinal Difference Profiles at 15S and 42N

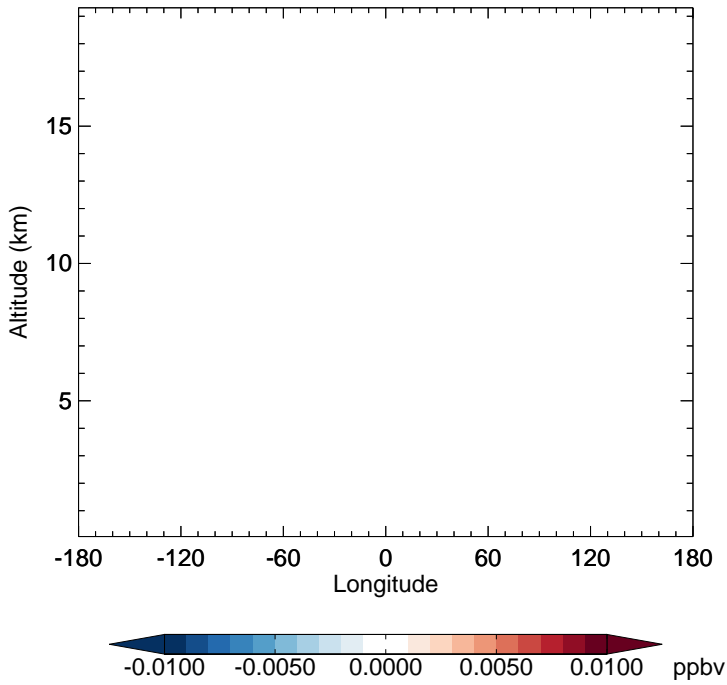
v11-02c - v11-02a  
NO3 - Diff along 15S for Apr



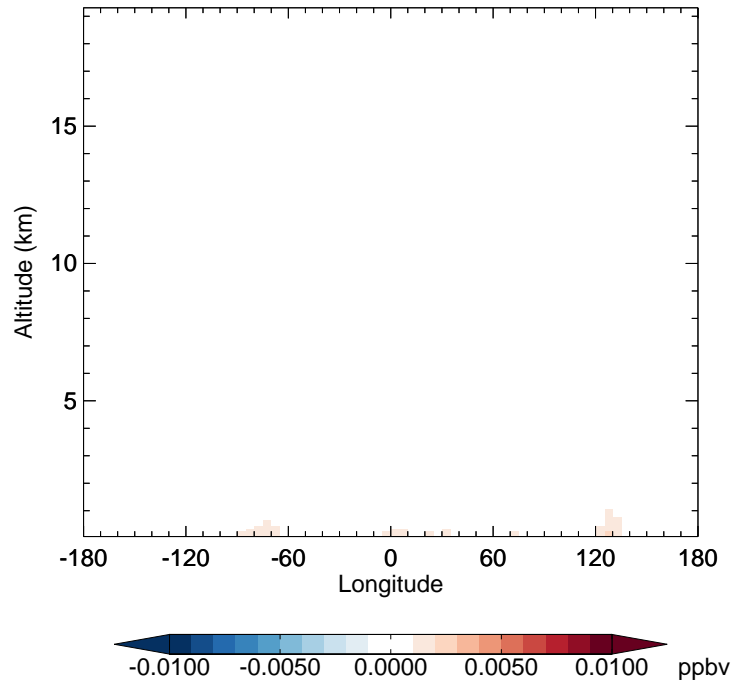
v11-02c - v11-02a  
NO3 - Diff along 42N for Apr



v11-02c - v11-01-public-Run0  
NO3 - Diff along 15S for Apr

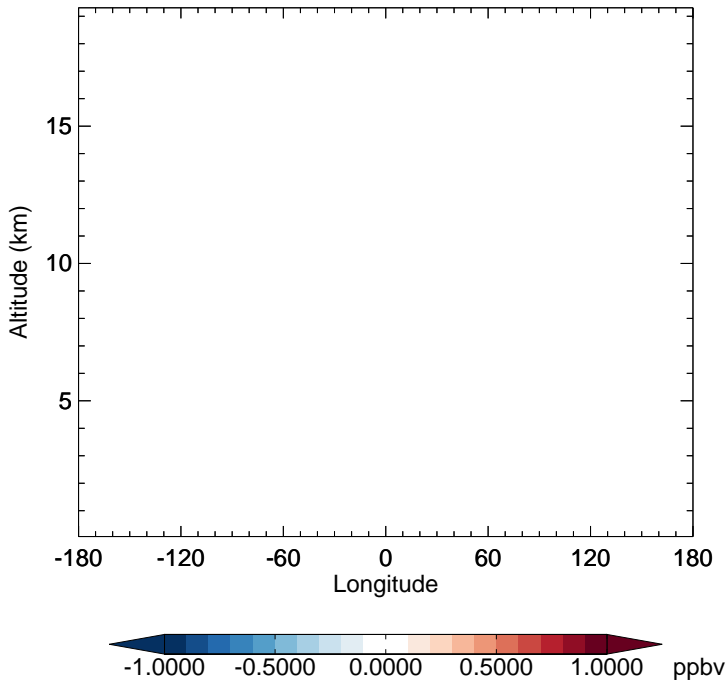


v11-02c - v11-01-public-Run0  
NO3 - Diff along 42N for Apr

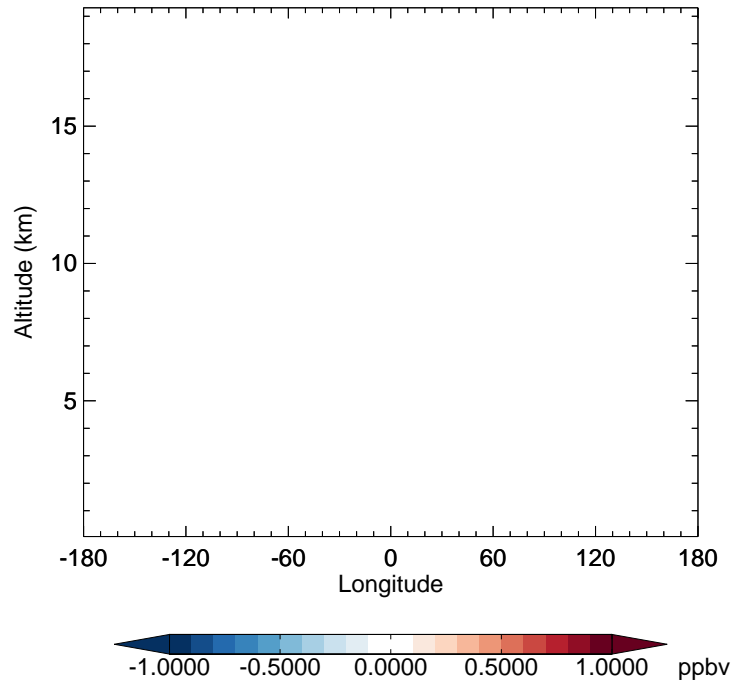


# GEOS-Chem Longitudinal Difference Profiles at 15S and 42N

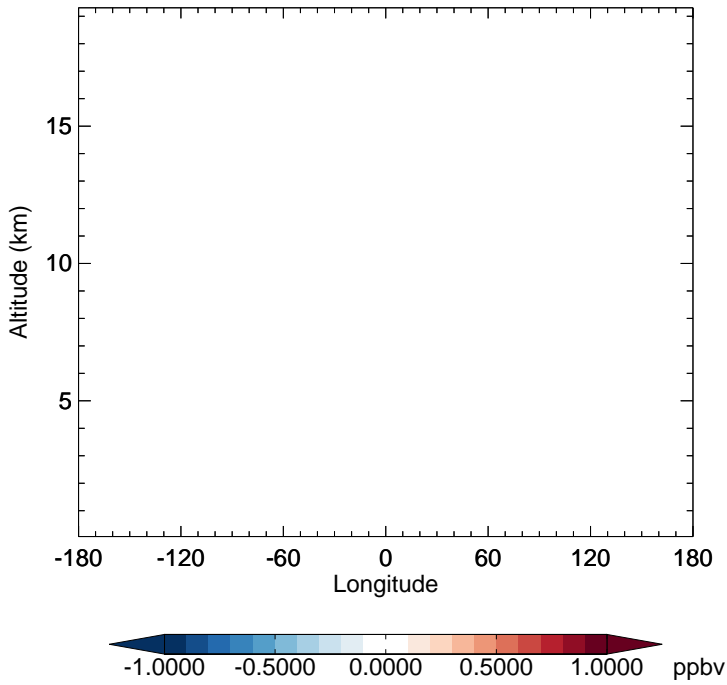
v11-02c - v11-02a  
HNO<sub>2</sub> - Diff along 15S for Apr



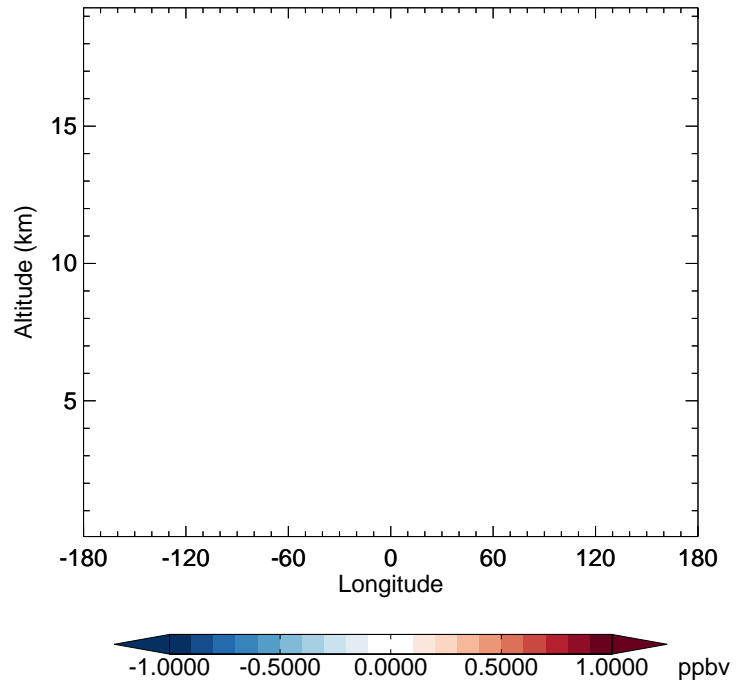
v11-02c - v11-02a  
HNO<sub>2</sub> - Diff along 42N for Apr



v11-02c - v11-01-public-Run0  
HNO<sub>2</sub> - Diff along 15S for Apr

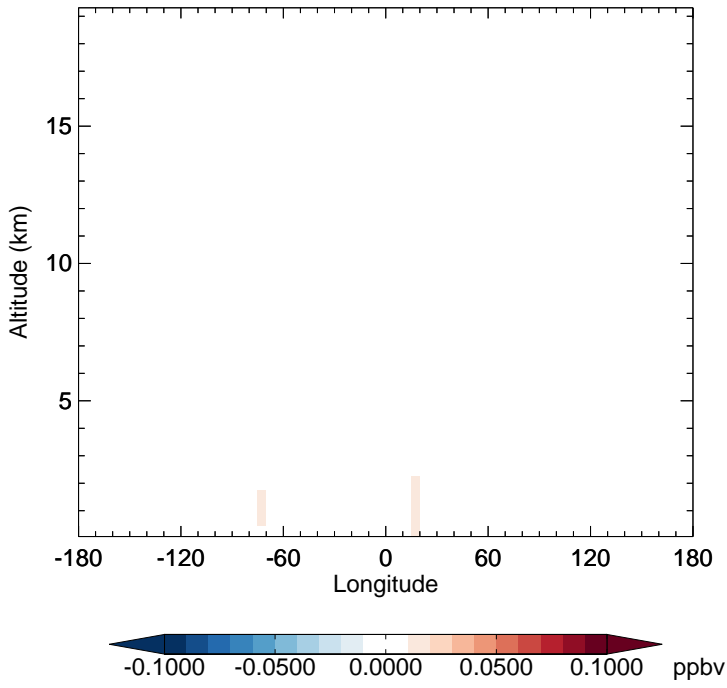


v11-02c - v11-01-public-Run0  
HNO<sub>2</sub> - Diff along 42N for Apr

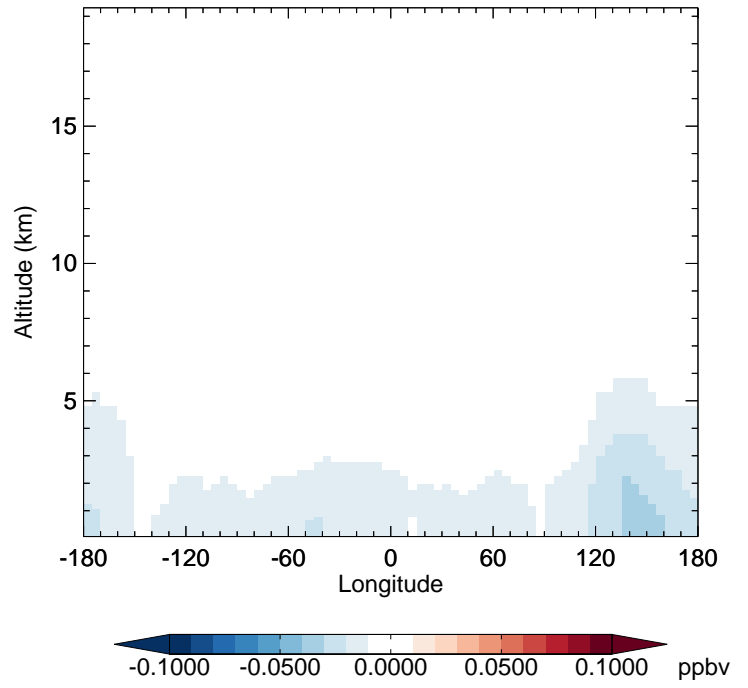


# GEOS-Chem Longitudinal Difference Profiles at 15S and 42N

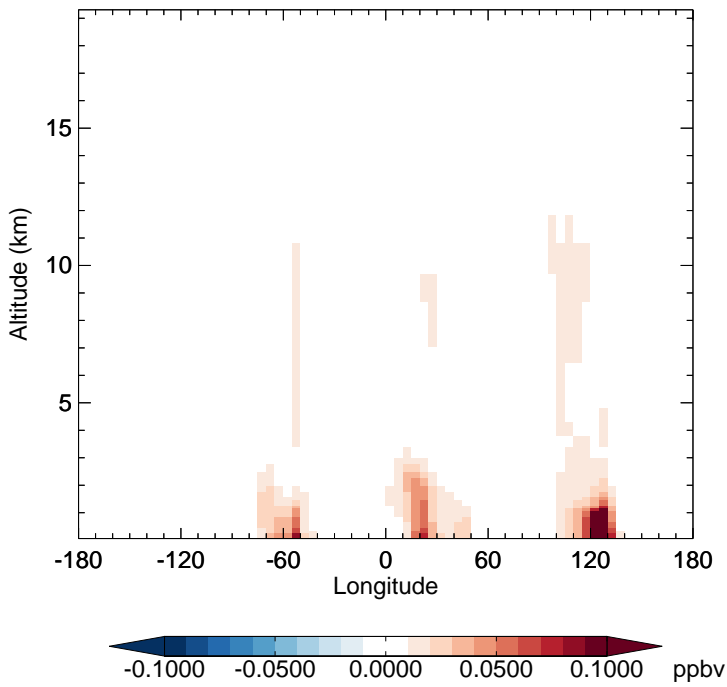
v11-02c - v11-02a  
BENZ - Diff along 15S for Apr



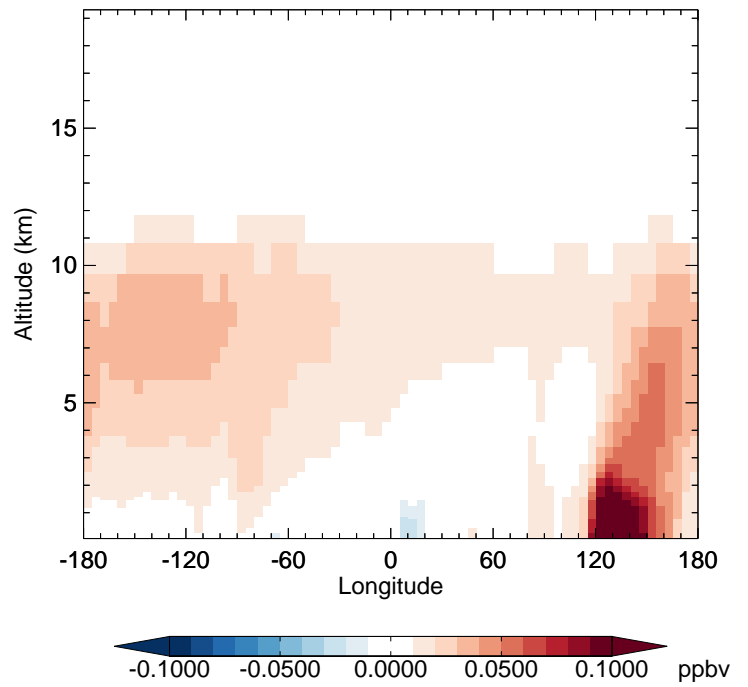
v11-02c - v11-02a  
BENZ - Diff along 42N for Apr



v11-02c - v11-01-public-Run0  
BENZ - Diff along 15S for Apr

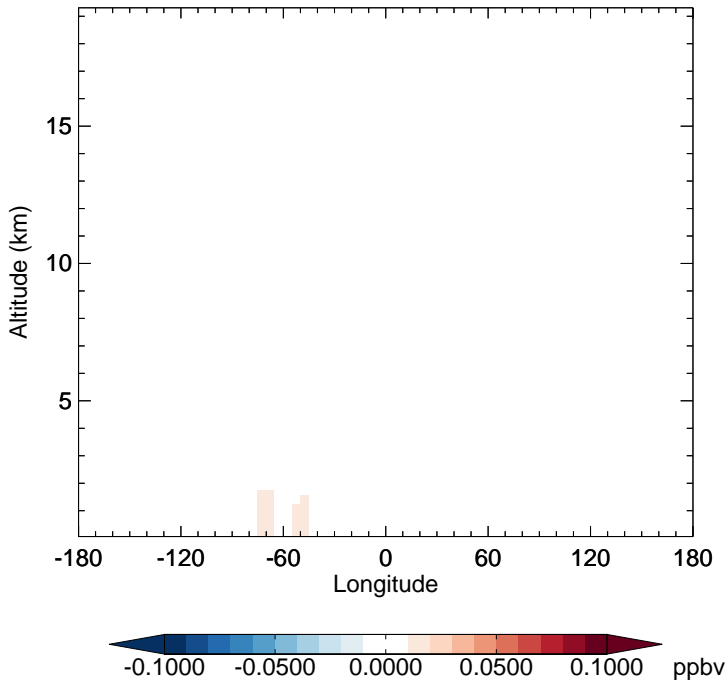


v11-02c - v11-01-public-Run0  
BENZ - Diff along 42N for Apr

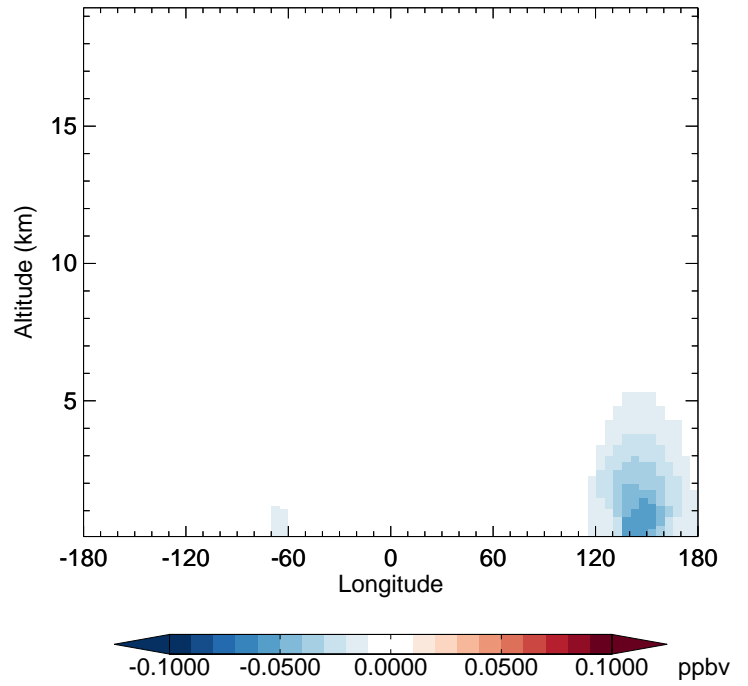


# GEOS-Chem Longitudinal Difference Profiles at 15S and 42N

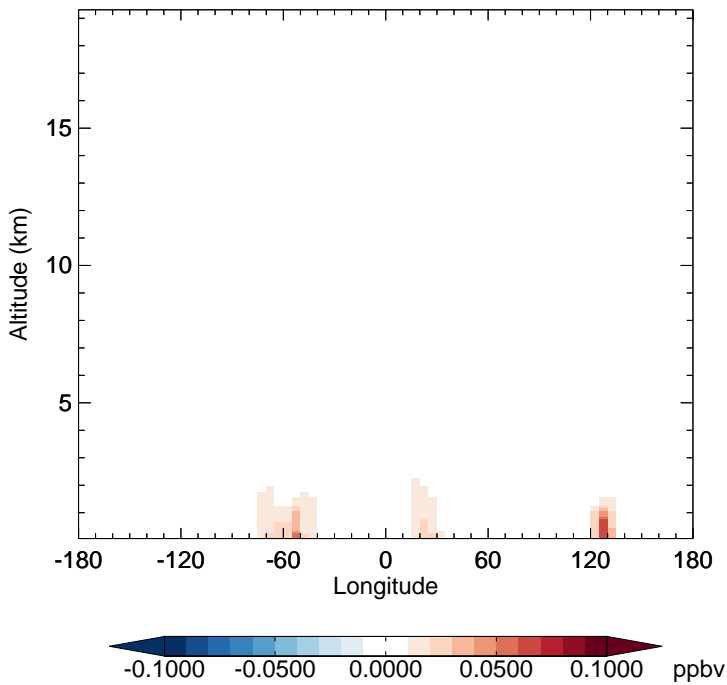
v11-02c - v11-02a  
TOLU - Diff along 15S for Apr



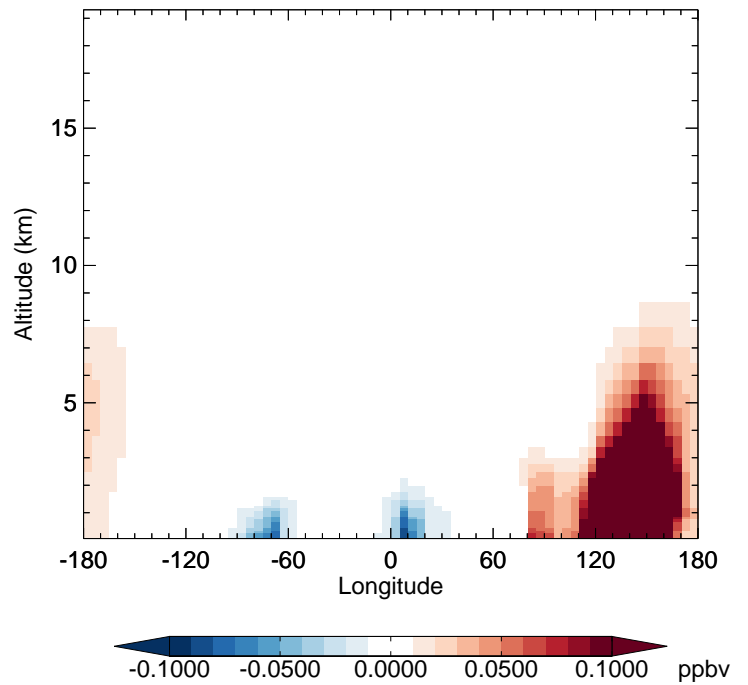
v11-02c - v11-02a  
TOLU - Diff along 42N for Apr



v11-02c - v11-01-public-Run0  
TOLU - Diff along 15S for Apr

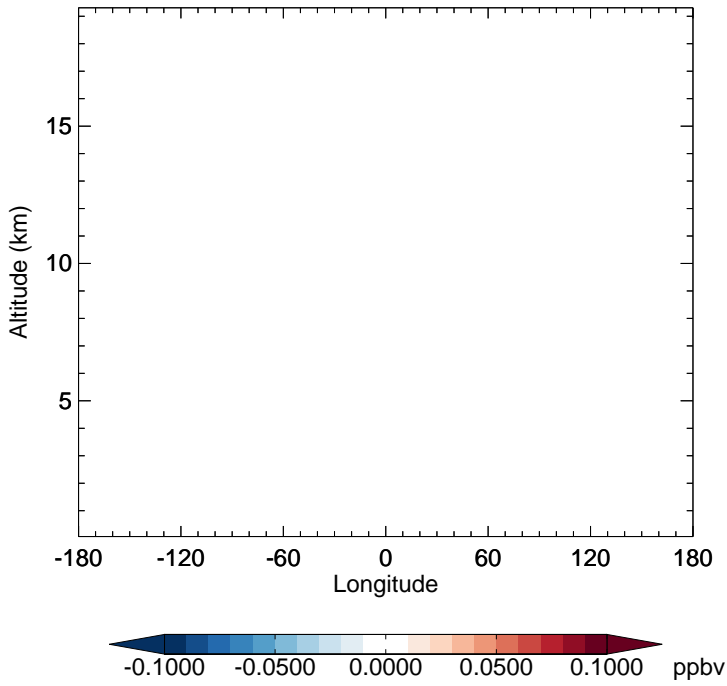


v11-02c - v11-01-public-Run0  
TOLU - Diff along 42N for Apr

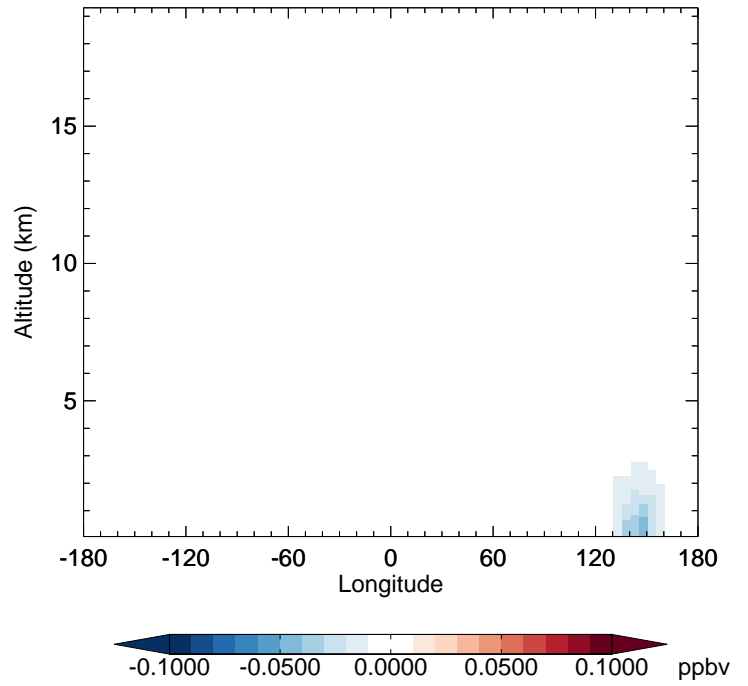


# GEOS-Chem Longitudinal Difference Profiles at 15S and 42N

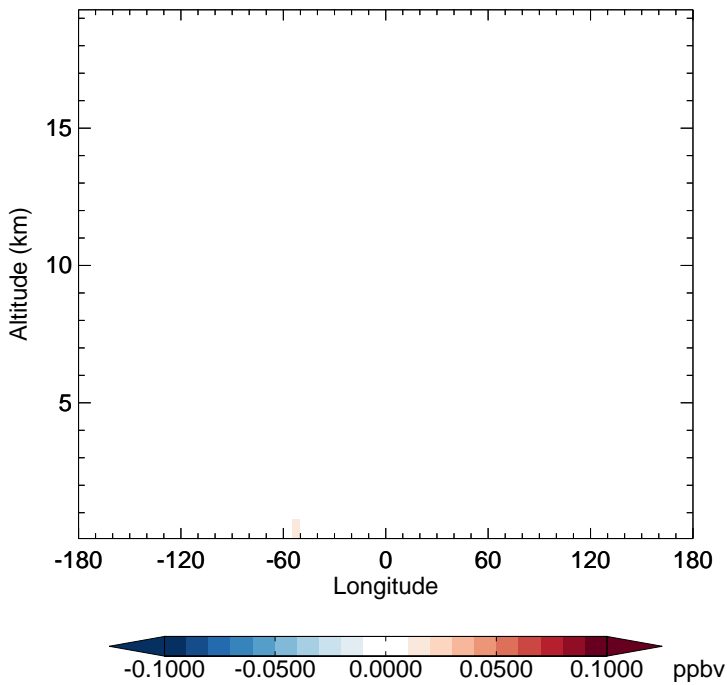
v11-02c - v11-02a  
XYLE - Diff along 15S for Apr



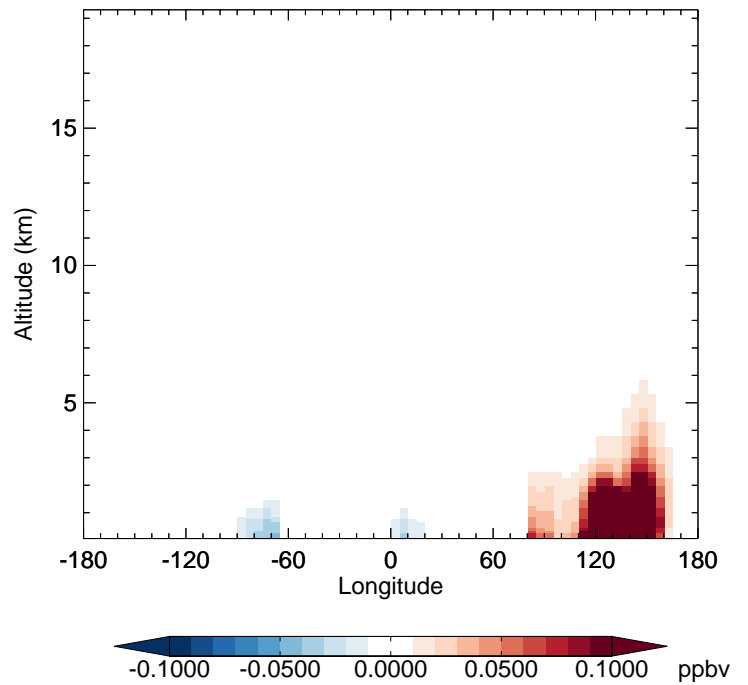
v11-02c - v11-02a  
XYLE - Diff along 42N for Apr



v11-02c - v11-01-public-Run0  
XYLE - Diff along 15S for Apr

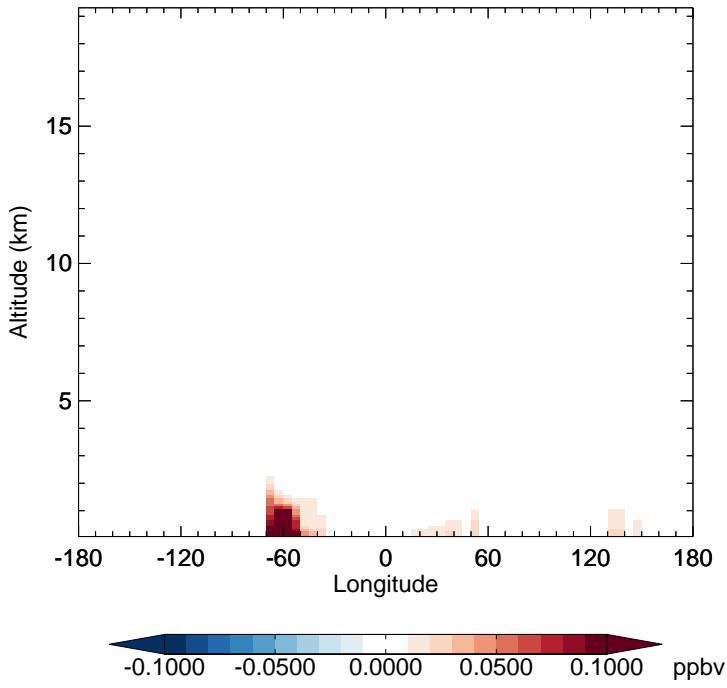


v11-02c - v11-01-public-Run0  
XYLE - Diff along 42N for Apr

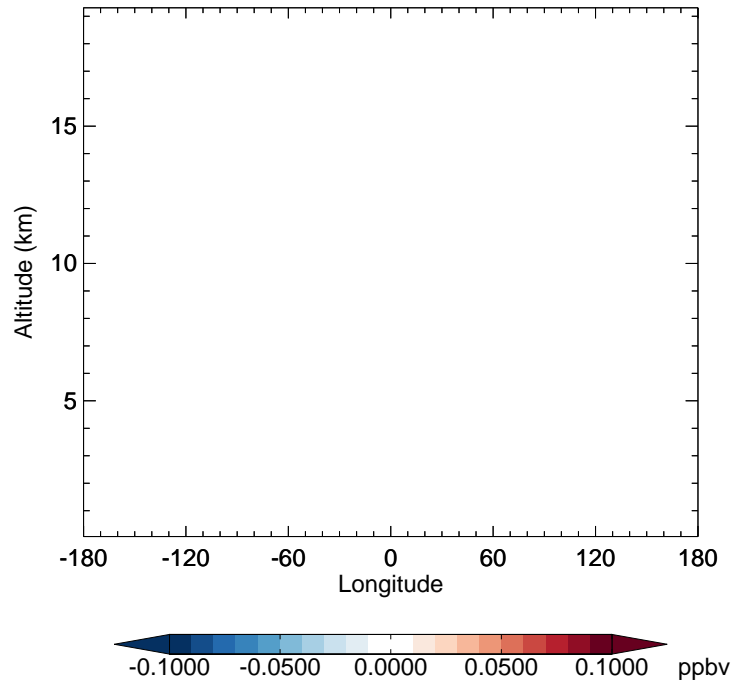


# GEOS-Chem Longitudinal Difference Profiles at 15S and 42N

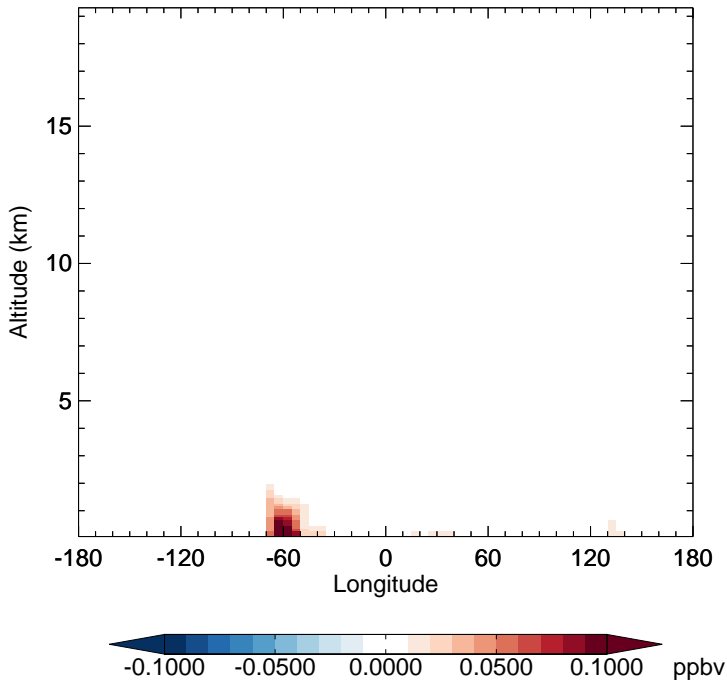
v11-02c - v11-02a  
MTPA - Diff along 15S for Apr



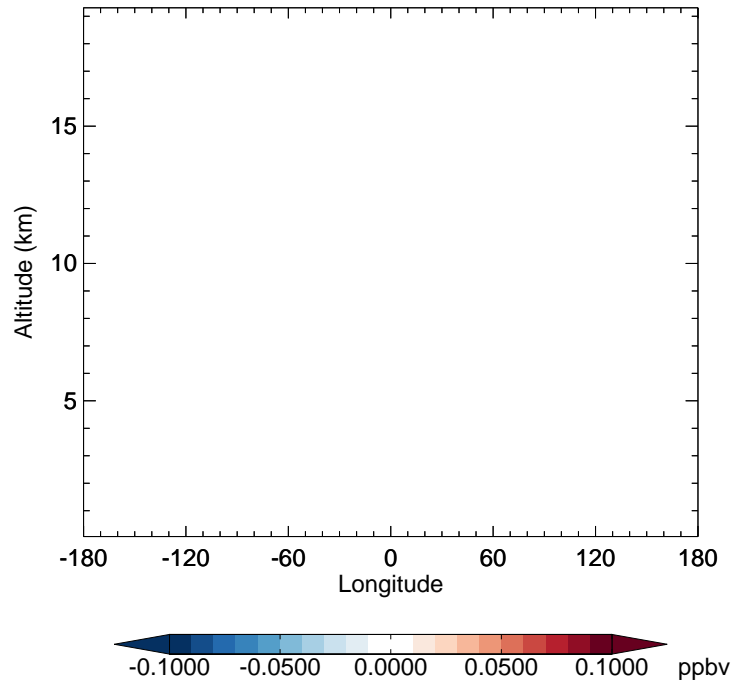
v11-02c - v11-02a  
MTPA - Diff along 42N for Apr



v11-02c - v11-01-public-Run0  
MTPA - Diff along 15S for Apr



v11-02c - v11-01-public-Run0  
MTPA - Diff along 42N for Apr



# GEOS-Chem Longitudinal Difference Profiles at 15S and 42N

v11-02c - v11-02a  
LIMO - Diff along 15S for Apr



v11-02c - v11-02a  
LIMO - Diff along 42N for Apr



v11-02c - v11-01-public-Run0  
LIMO - Diff along 15S for Apr



v11-02c - v11-01-public-Run0  
LIMO - Diff along 42N for Apr

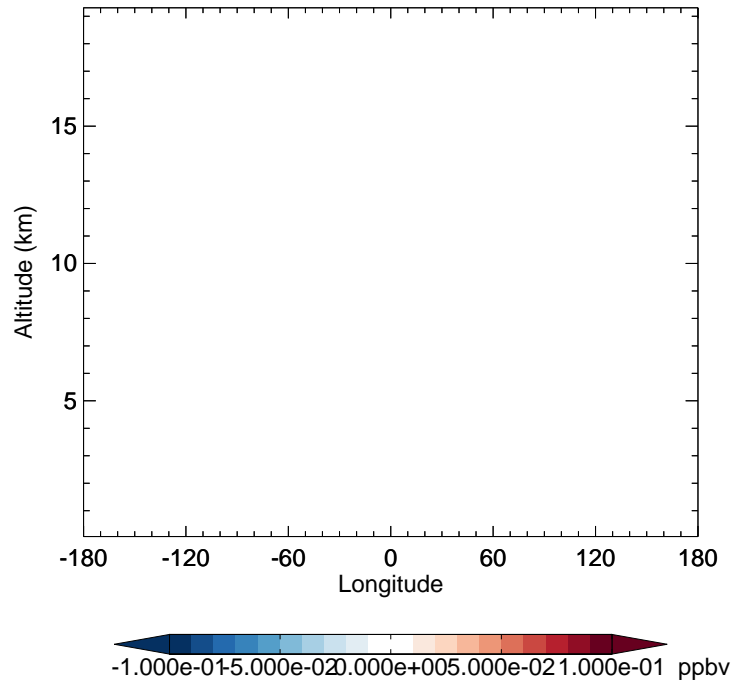


# GEOS-Chem Longitudinal Difference Profiles at 15S and 42N

v11-02c - v11-02a  
MTPO - Diff along 15S for Apr



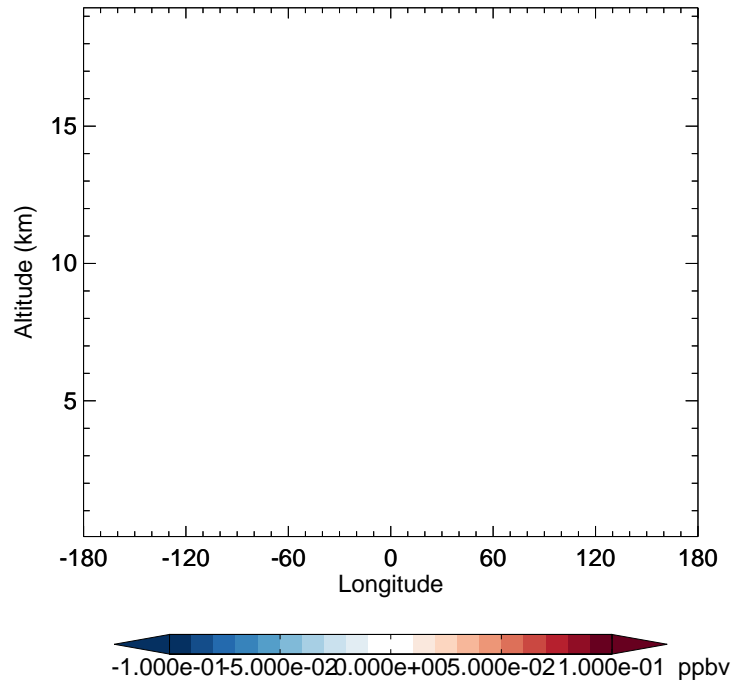
v11-02c - v11-02a  
MTPO - Diff along 42N for Apr



v11-02c - v11-01-public-Run0  
MTPO - Diff along 15S for Apr



v11-02c - v11-01-public-Run0  
MTPO - Diff along 42N for Apr



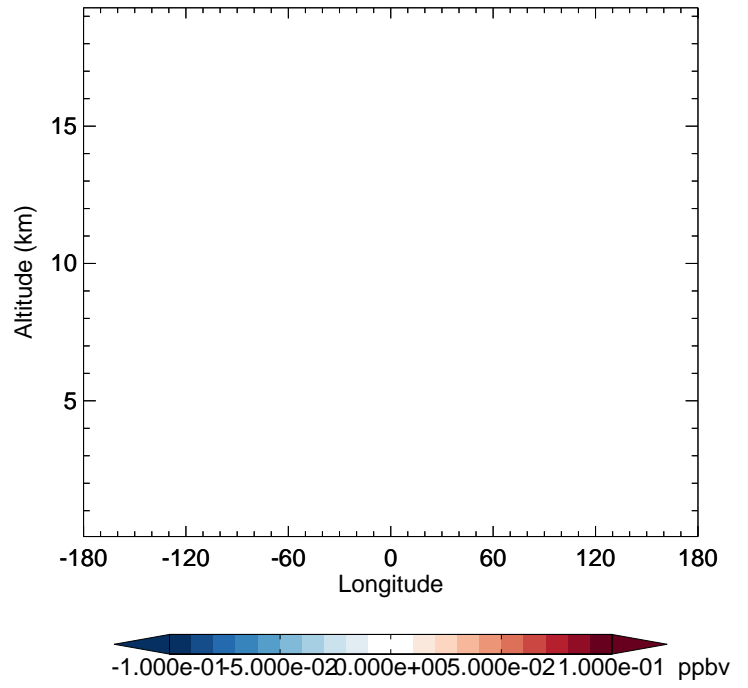


# GEOS-Chem Longitudinal Difference Profiles at 15S and 42N

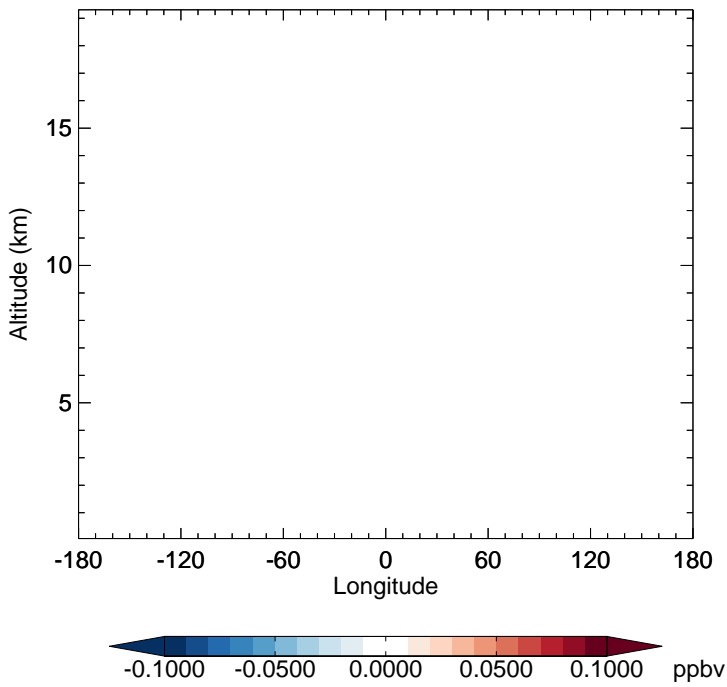
v11-02c - v11-02a  
TSOG1 - Diff along 15S for Apr



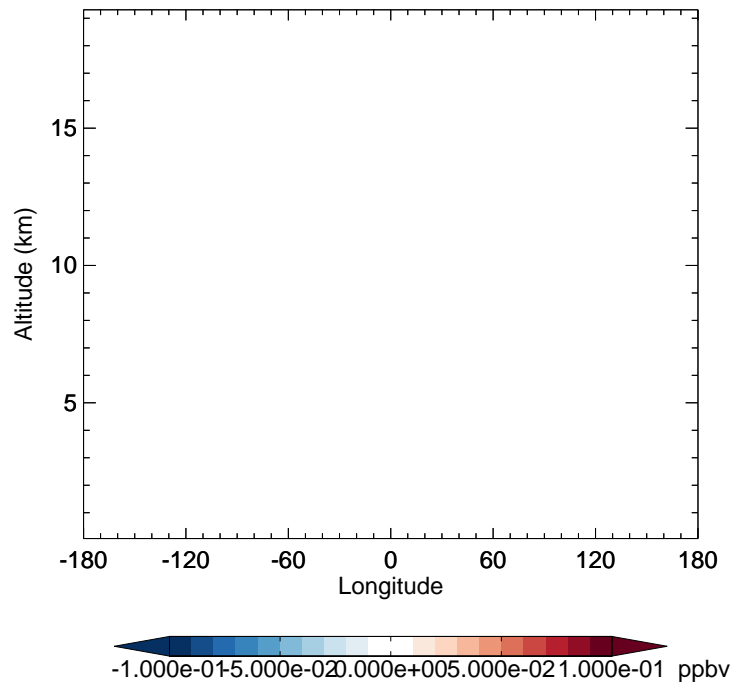
v11-02c - v11-02a  
TSOG1 - Diff along 42N for Apr



v11-02c - v11-01-public-Run0  
TSOG1 - Diff along 15S for Apr

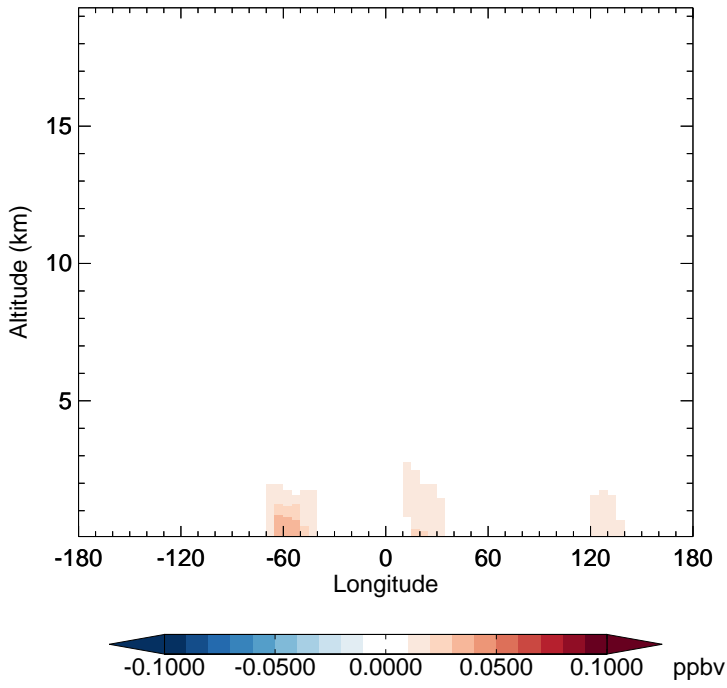


v11-02c - v11-01-public-Run0  
TSOG1 - Diff along 42N for Apr

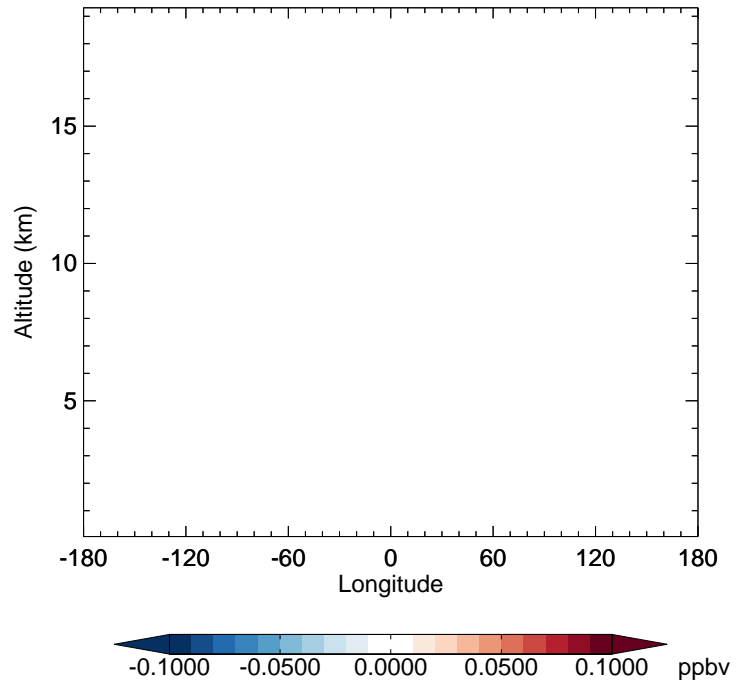


# GEOS-Chem Longitudinal Difference Profiles at 15S and 42N

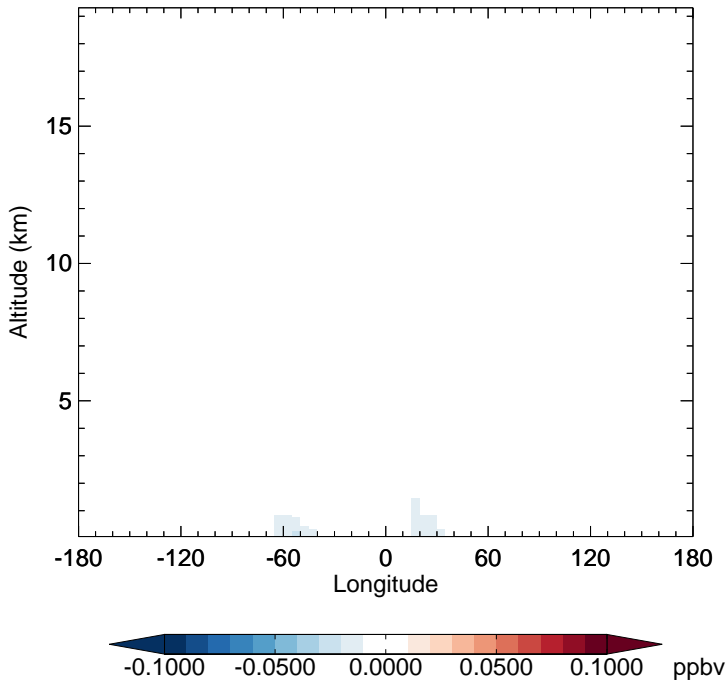
v11-02c - v11-02a  
TSOG2 - Diff along 15S for Apr



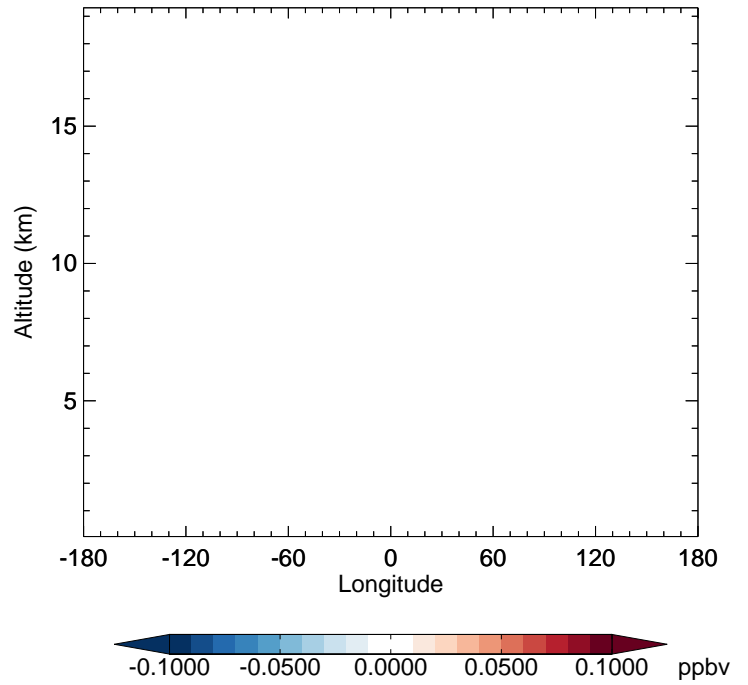
v11-02c - v11-02a  
TSOG2 - Diff along 42N for Apr



v11-02c - v11-01-public-Run0  
TSOG2 - Diff along 15S for Apr

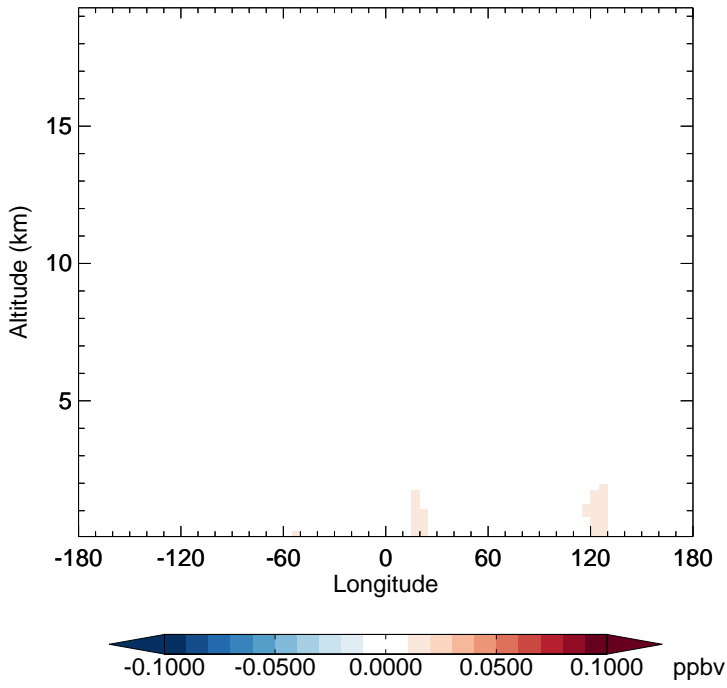


v11-02c - v11-01-public-Run0  
TSOG2 - Diff along 42N for Apr



# GEOS-Chem Longitudinal Difference Profiles at 15S and 42N

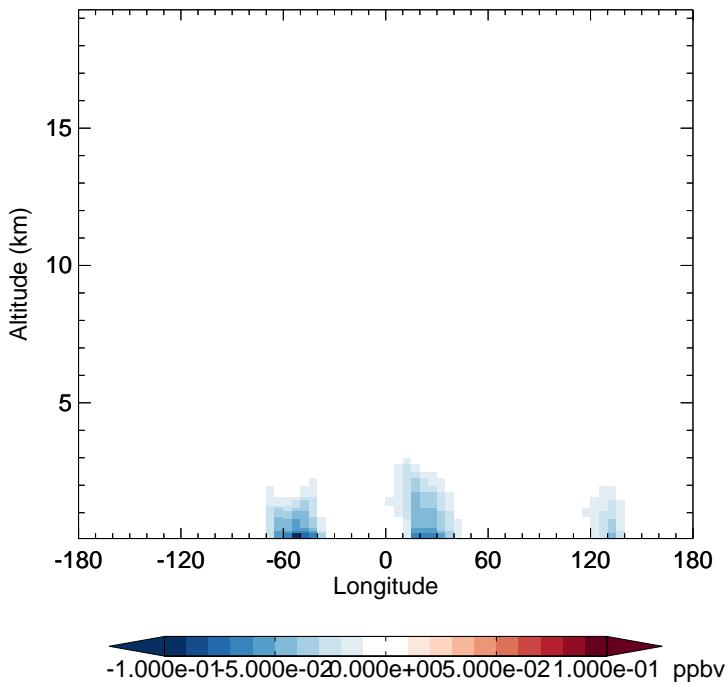
v11-02c - v11-02a  
TSOG3 - Diff along 15S for Apr



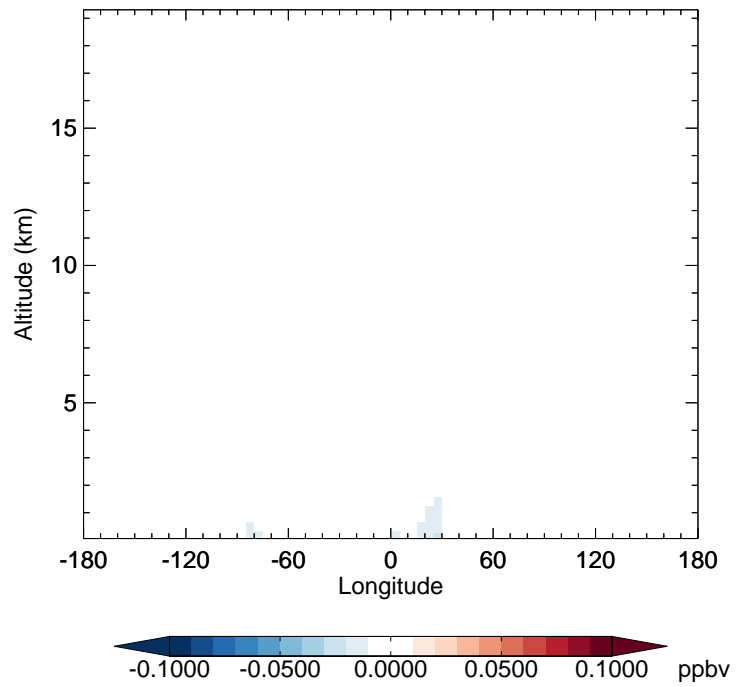
v11-02c - v11-02a  
TSOG3 - Diff along 42N for Apr



v11-02c - v11-01-public-Run0  
TSOG3 - Diff along 15S for Apr



v11-02c - v11-01-public-Run0  
TSOG3 - Diff along 42N for Apr

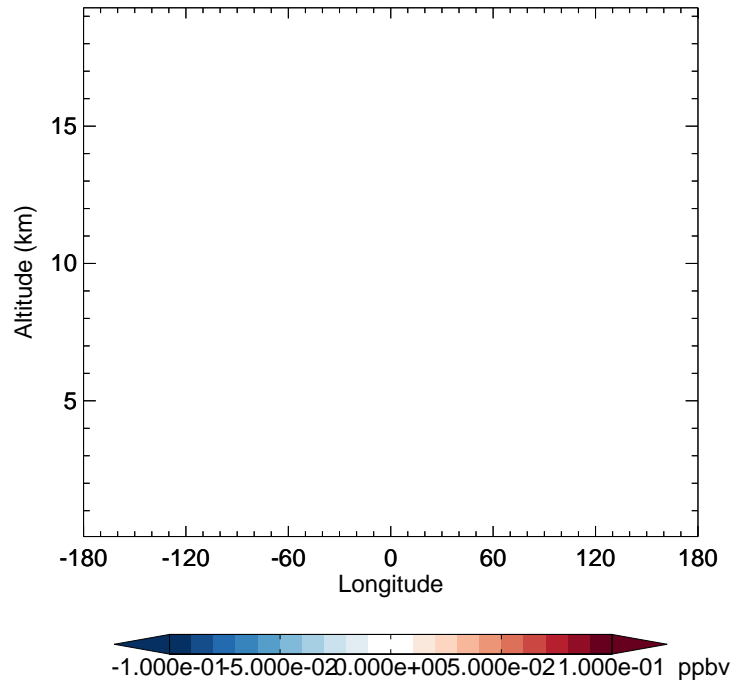


# GEOS-Chem Longitudinal Difference Profiles at 15S and 42N

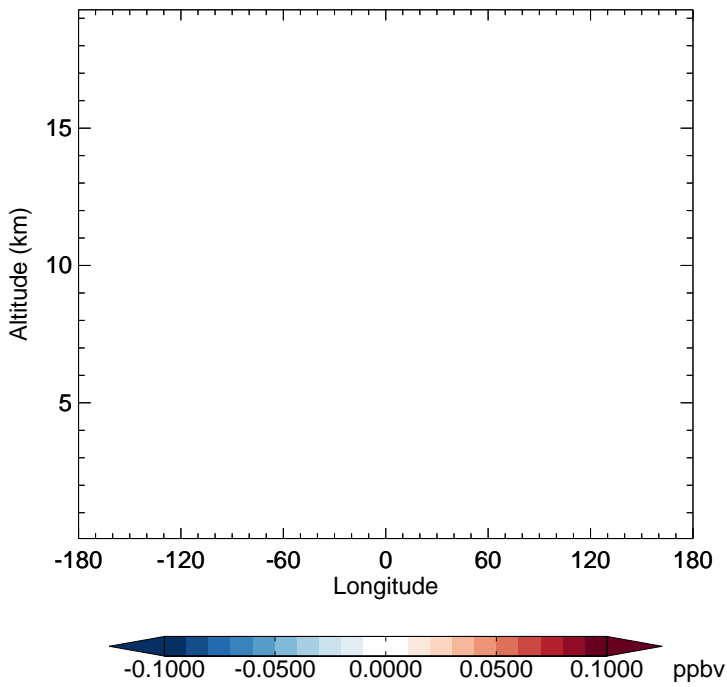
v11-02c - v11-02a  
TSOG0 - Diff along 15S for Apr



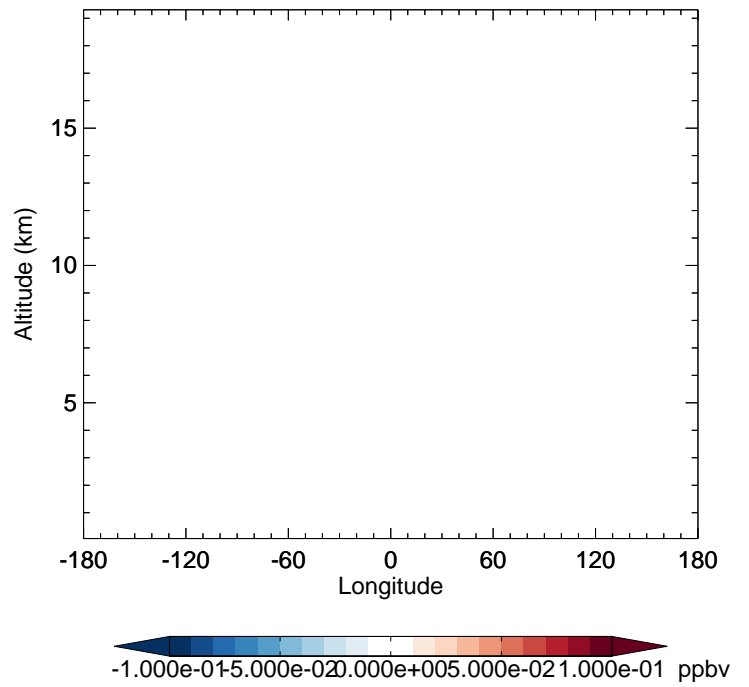
v11-02c - v11-02a  
TSOG0 - Diff along 42N for Apr



v11-02c - v11-01-public-Run0  
TSOG0 - Diff along 15S for Apr



v11-02c - v11-01-public-Run0  
TSOG0 - Diff along 42N for Apr



# GEOS-Chem Longitudinal Difference Profiles at 15S and 42N

v11-02c - v11-02a  
TSOA1 - Diff along 15S for Apr



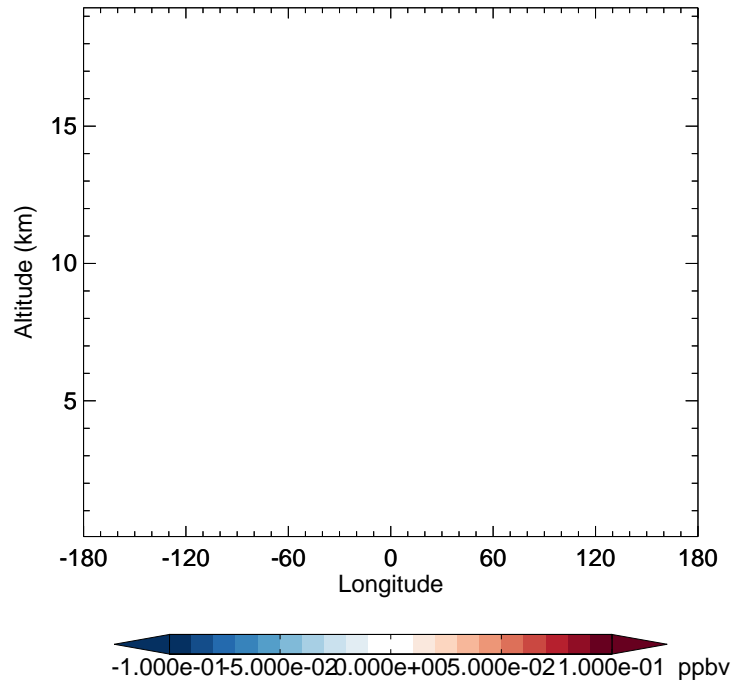
v11-02c - v11-02a  
TSOA1 - Diff along 42N for Apr



v11-02c - v11-01-public-Run0  
TSOA1 - Diff along 15S for Apr

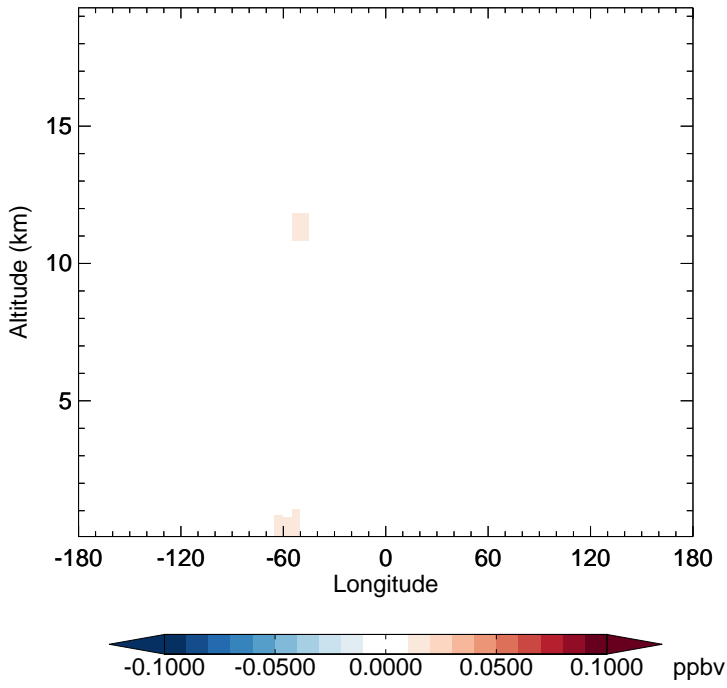


v11-02c - v11-01-public-Run0  
TSOA1 - Diff along 42N for Apr



# GEOS-Chem Longitudinal Difference Profiles at 15S and 42N

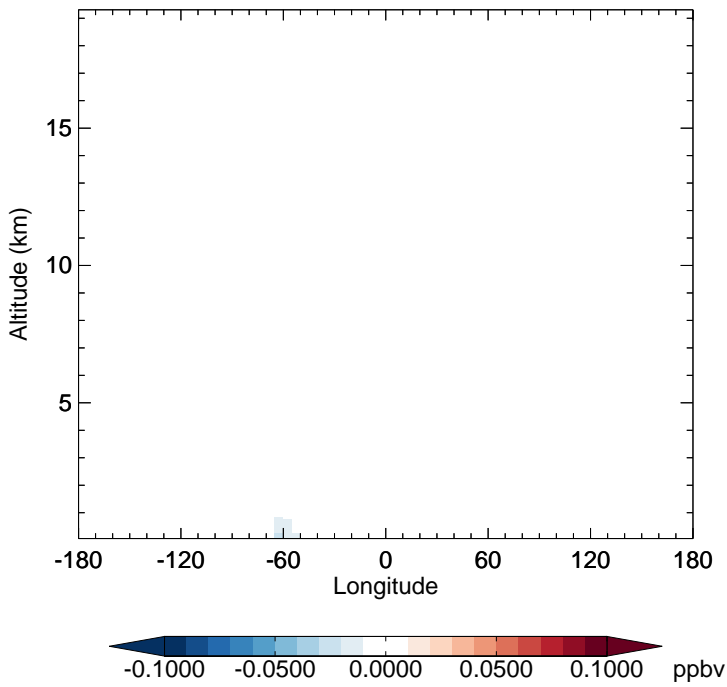
v11-02c - v11-02a  
TSOA2 - Diff along 15S for Apr



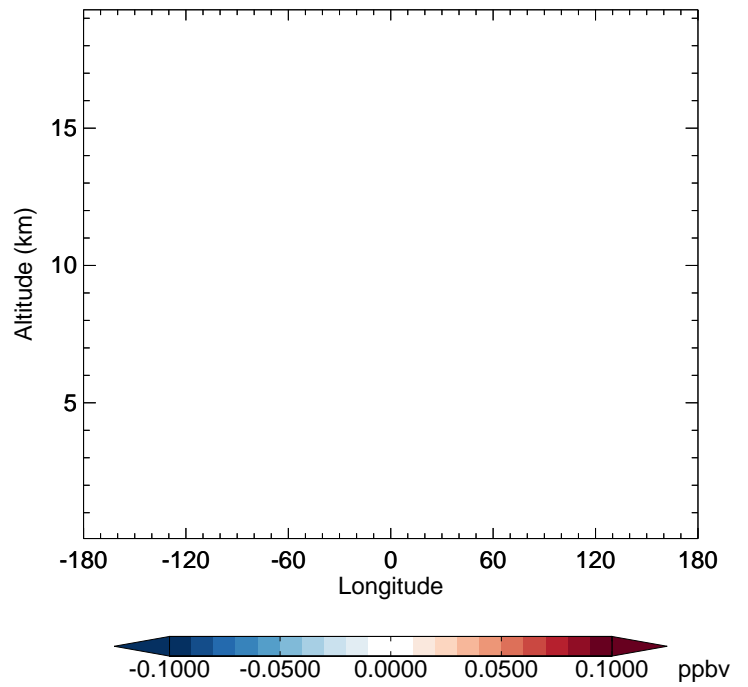
v11-02c - v11-02a  
TSOA2 - Diff along 42N for Apr



v11-02c - v11-01-public-Run0  
TSOA2 - Diff along 15S for Apr



v11-02c - v11-01-public-Run0  
TSOA2 - Diff along 42N for Apr

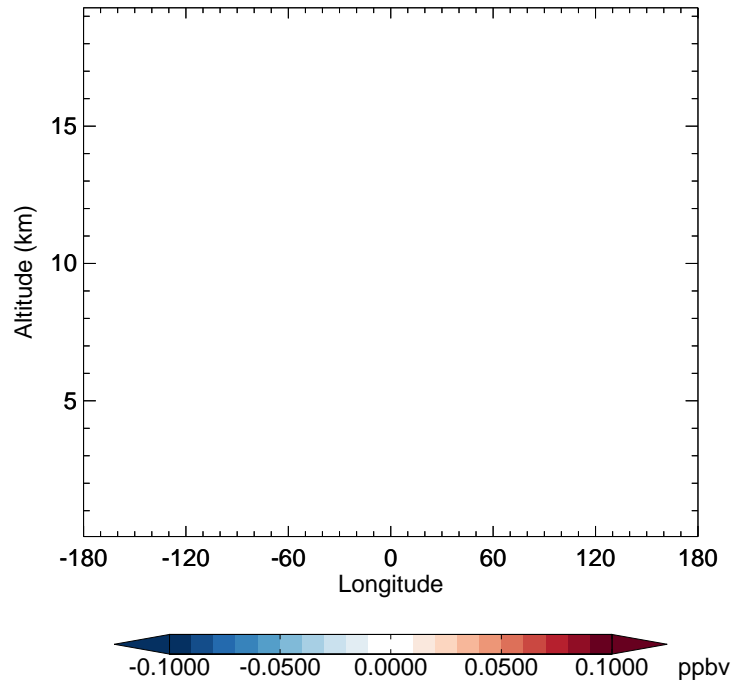


# GEOS-Chem Longitudinal Difference Profiles at 15S and 42N

v11-02c - v11-02a  
TSOA3 - Diff along 15S for Apr



v11-02c - v11-02a  
TSOA3 - Diff along 42N for Apr



v11-02c - v11-01-public-Run0  
TSOA3 - Diff along 15S for Apr

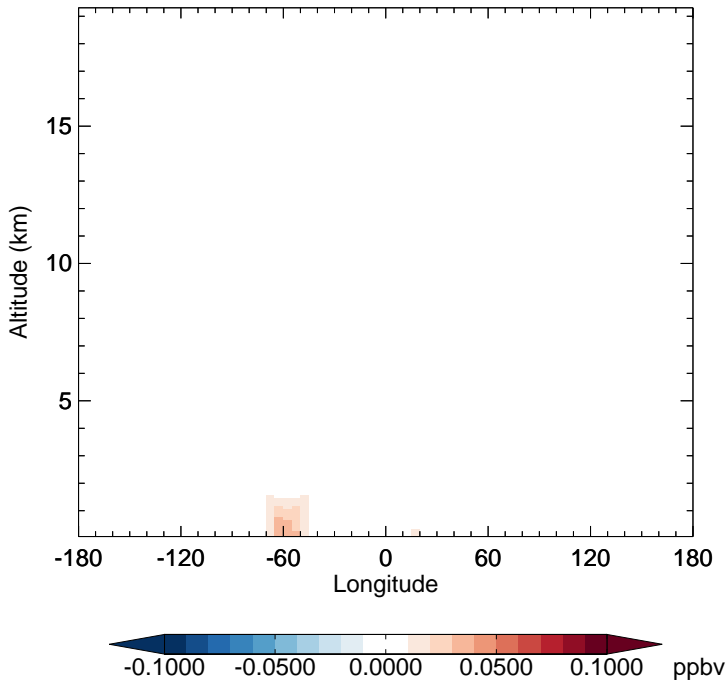


v11-02c - v11-01-public-Run0  
TSOA3 - Diff along 42N for Apr

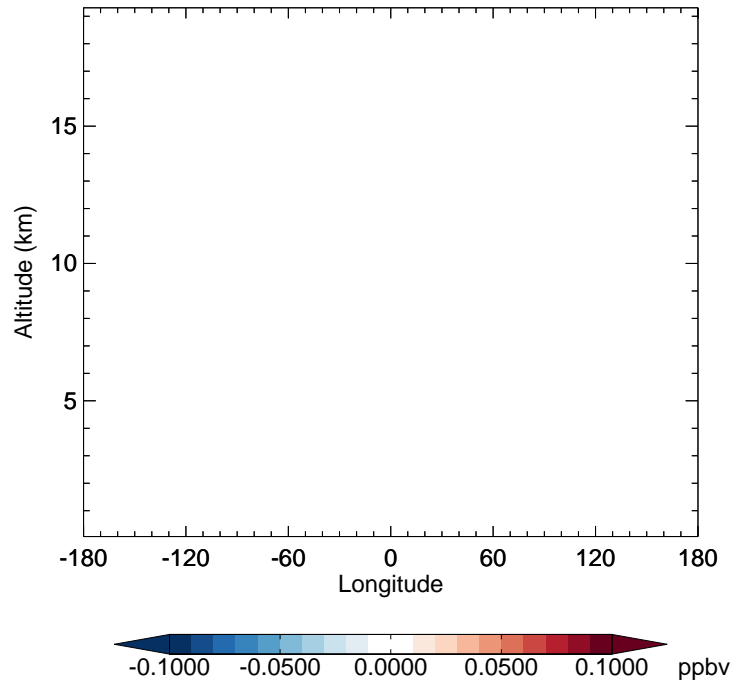


# GEOS-Chem Longitudinal Difference Profiles at 15S and 42N

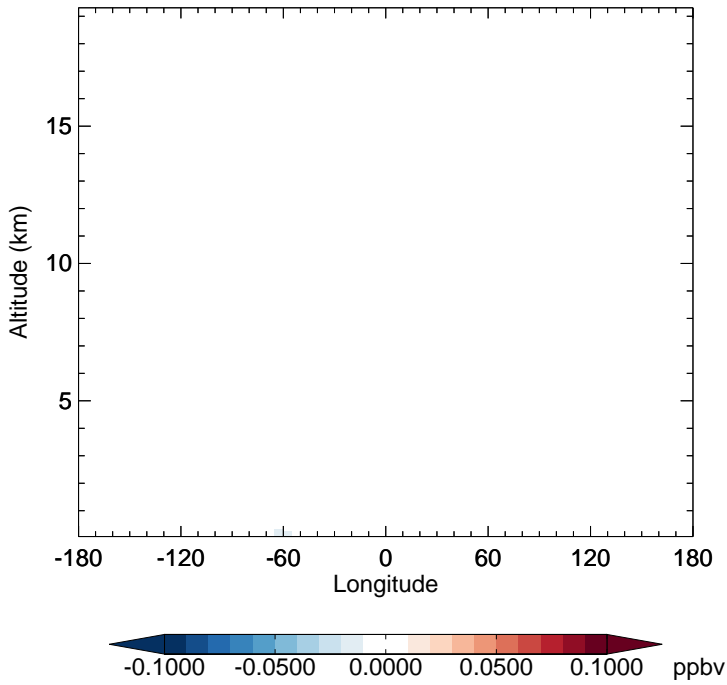
v11-02c - v11-02a  
TSOA0 - Diff along 15S for Apr



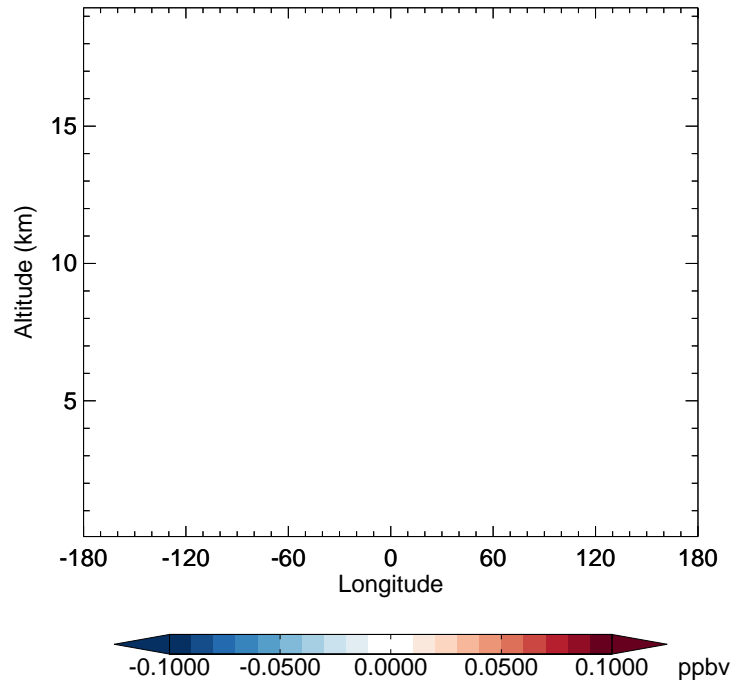
v11-02c - v11-02a  
TSOA0 - Diff along 42N for Apr



v11-02c - v11-01-public-Run0  
TSOA0 - Diff along 15S for Apr



v11-02c - v11-01-public-Run0  
TSOA0 - Diff along 42N for Apr



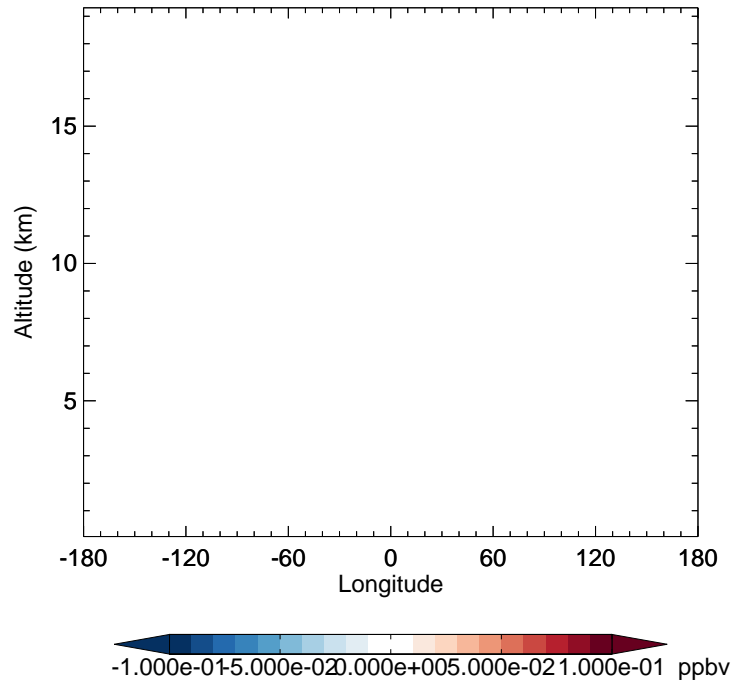


# GEOS-Chem Longitudinal Difference Profiles at 15S and 42N

v11-02c - v11-02a  
ISOG1 - Diff along 15S for Apr



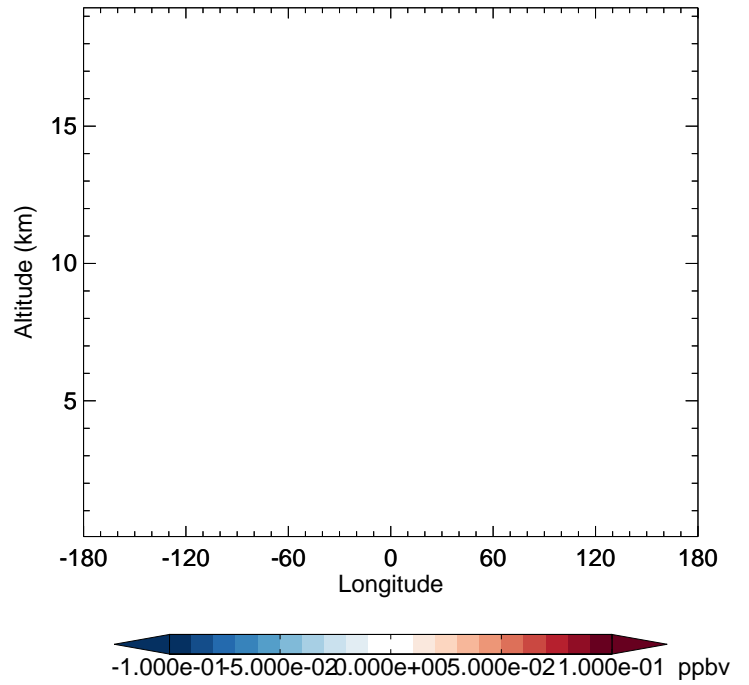
v11-02c - v11-02a  
ISOG1 - Diff along 42N for Apr



v11-02c - v11-01-public-Run0  
ISOG1 - Diff along 15S for Apr

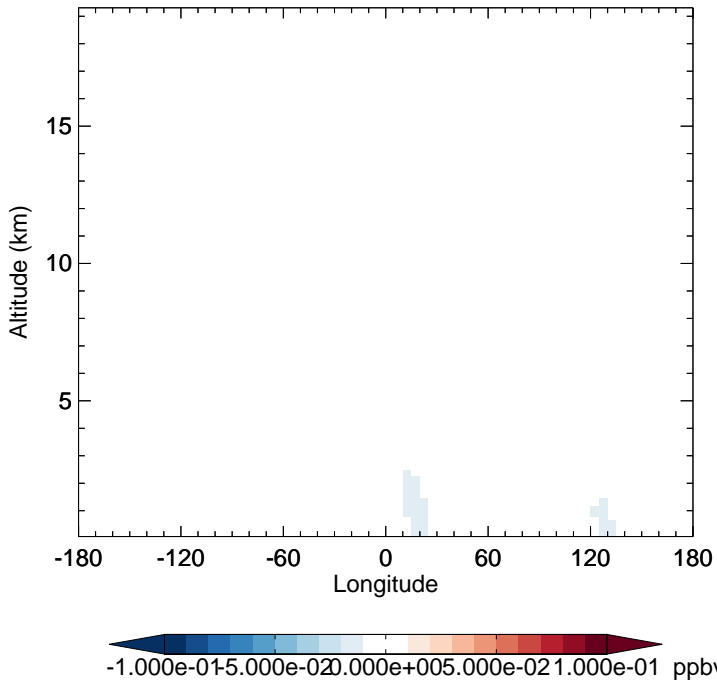


v11-02c - v11-01-public-Run0  
ISOG1 - Diff along 42N for Apr

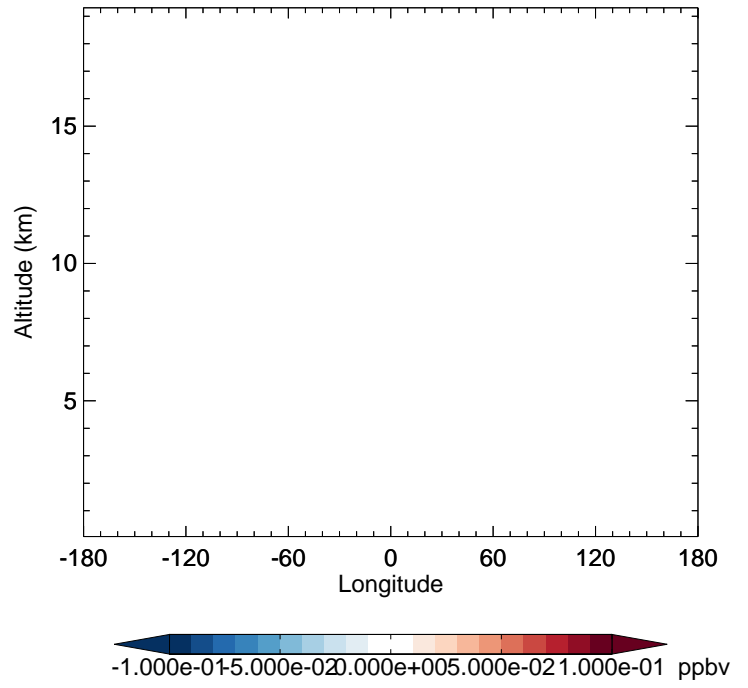


# GEOS-Chem Longitudinal Difference Profiles at 15S and 42N

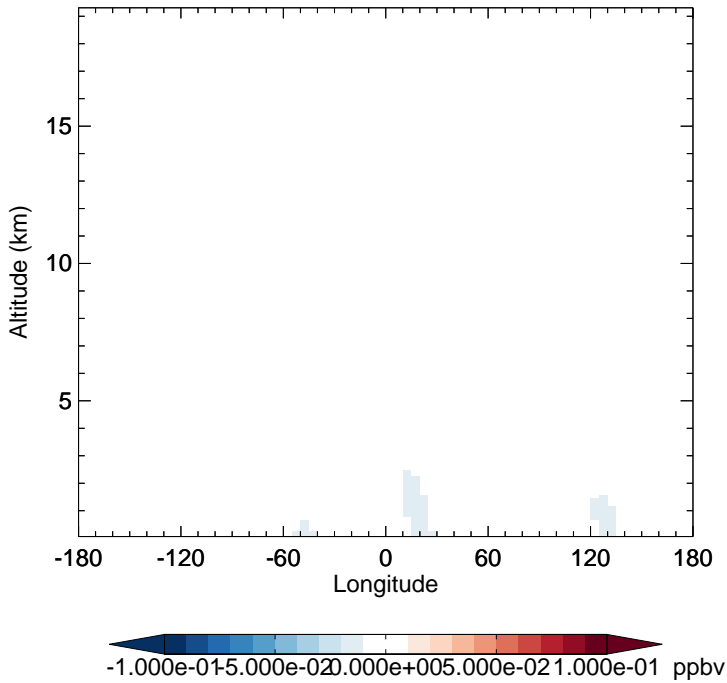
v11-02c - v11-02a  
ISOG2 - Diff along 15S for Apr



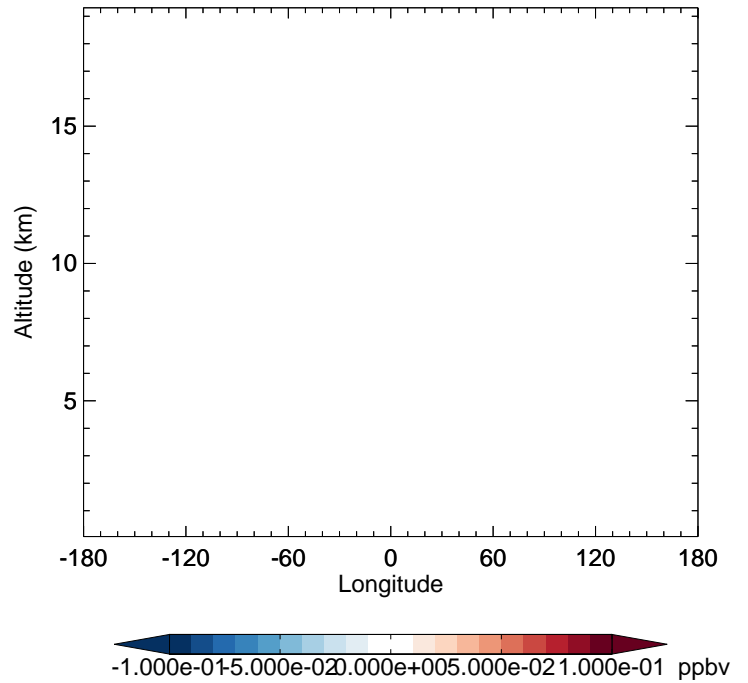
v11-02c - v11-02a  
ISOG2 - Diff along 42N for Apr



v11-02c - v11-01-public-Run0  
ISOG2 - Diff along 15S for Apr

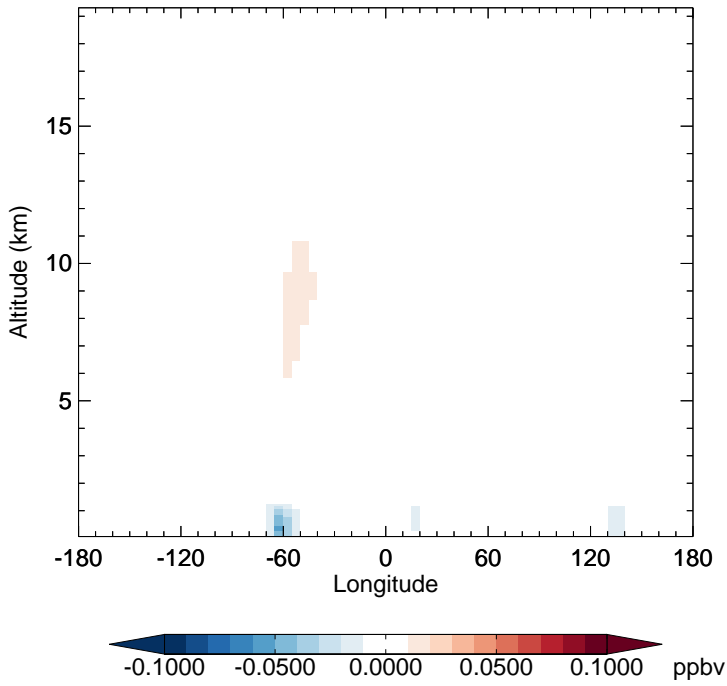


v11-02c - v11-01-public-Run0  
ISOG2 - Diff along 42N for Apr

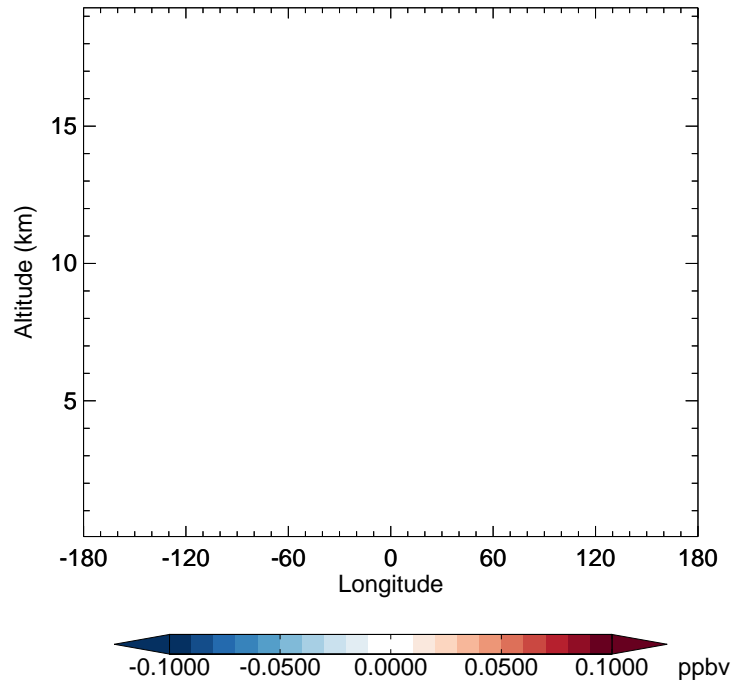


# GEOS-Chem Longitudinal Difference Profiles at 15S and 42N

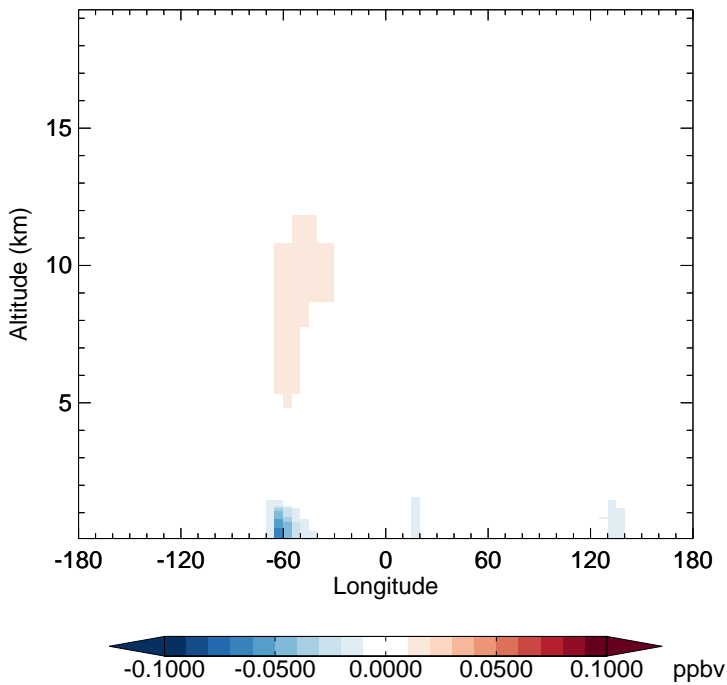
v11-02c - v11-02a  
ISO3 - Diff along 15S for Apr



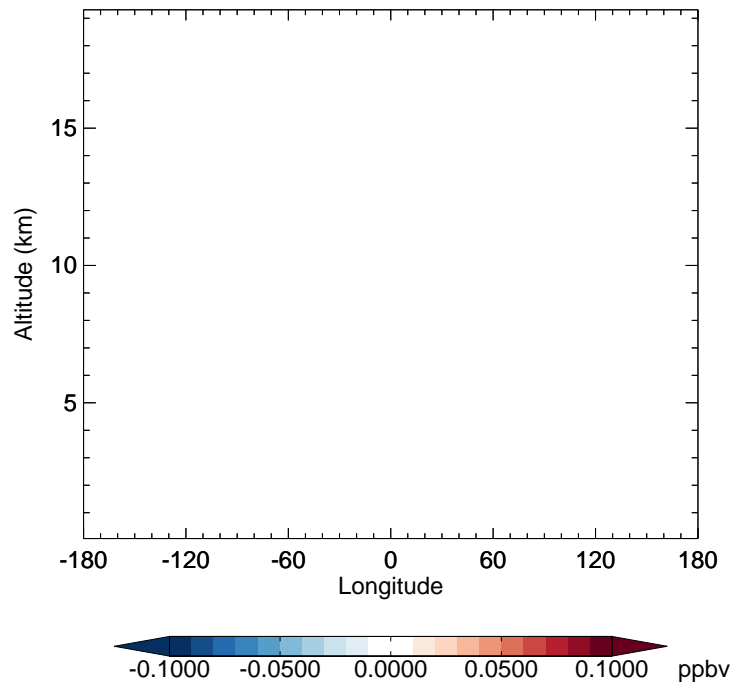
v11-02c - v11-02a  
ISO3 - Diff along 42N for Apr



v11-02c - v11-01-public-Run0  
ISO3 - Diff along 15S for Apr

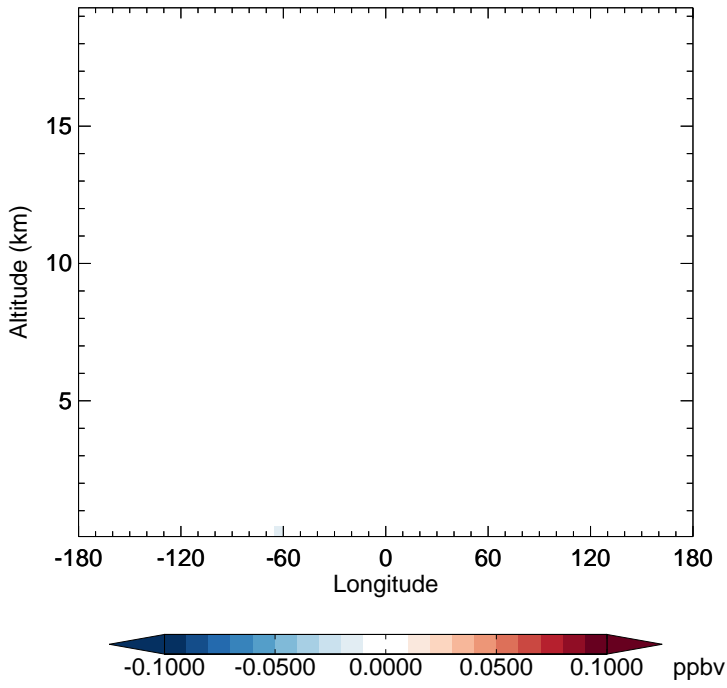


v11-02c - v11-01-public-Run0  
ISO3 - Diff along 42N for Apr

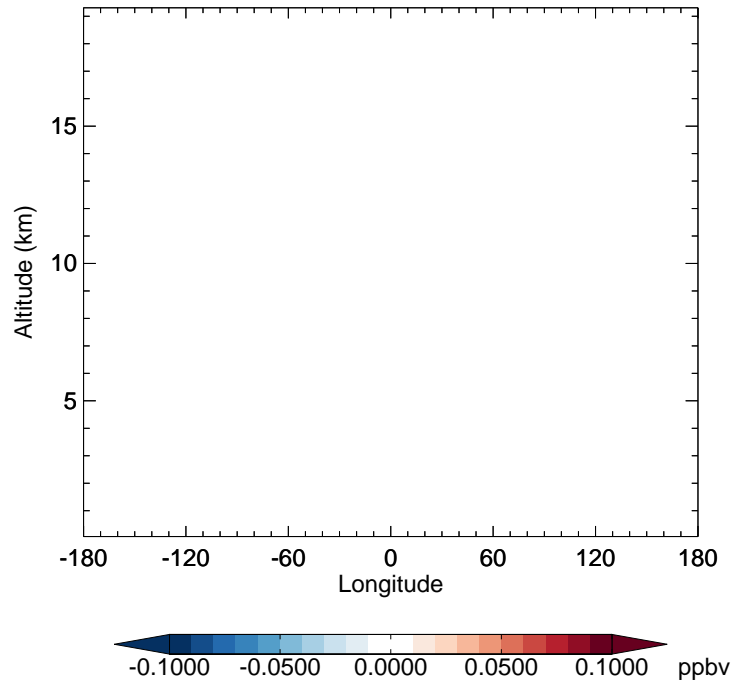


# GEOS-Chem Longitudinal Difference Profiles at 15S and 42N

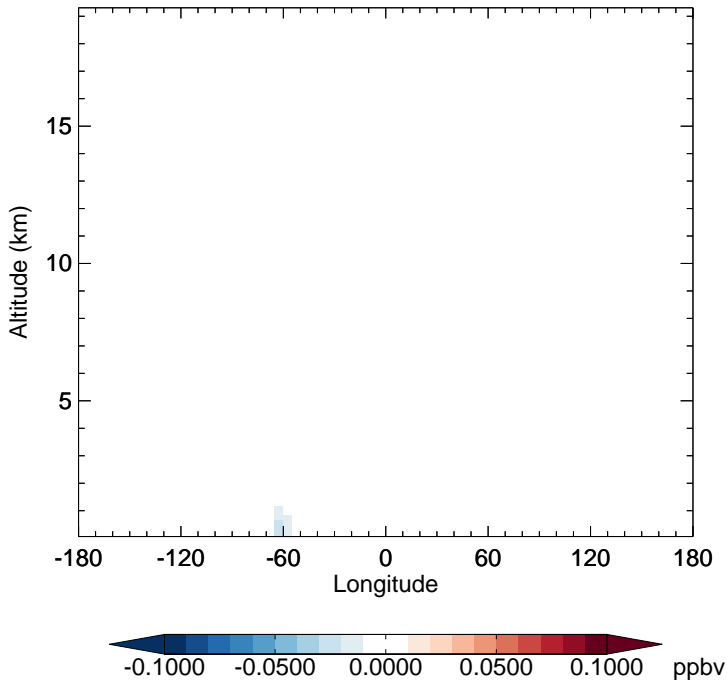
v11-02c - v11-02a  
ISOA1 - Diff along 15S for Apr



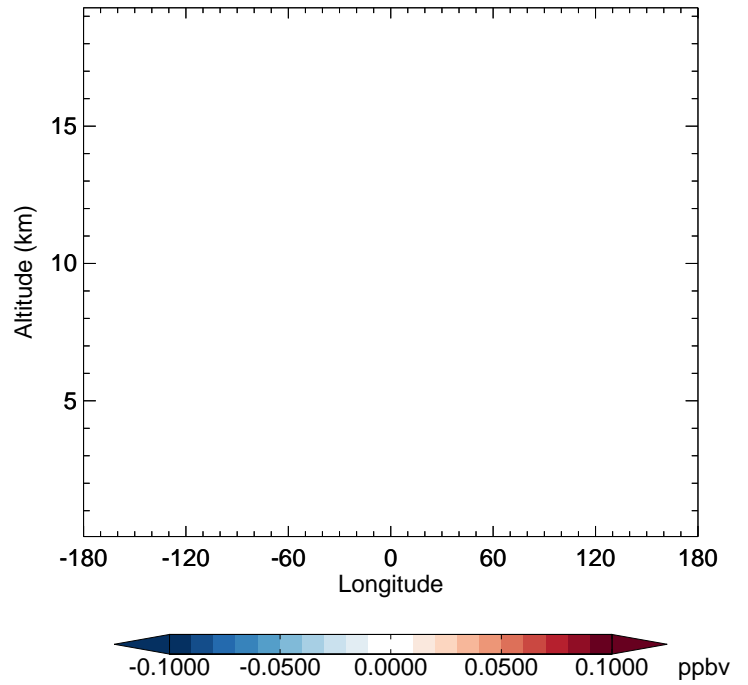
v11-02c - v11-02a  
ISOA1 - Diff along 42N for Apr



v11-02c - v11-01-public-Run0  
ISOA1 - Diff along 15S for Apr



v11-02c - v11-01-public-Run0  
ISOA1 - Diff along 42N for Apr

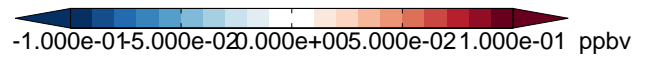
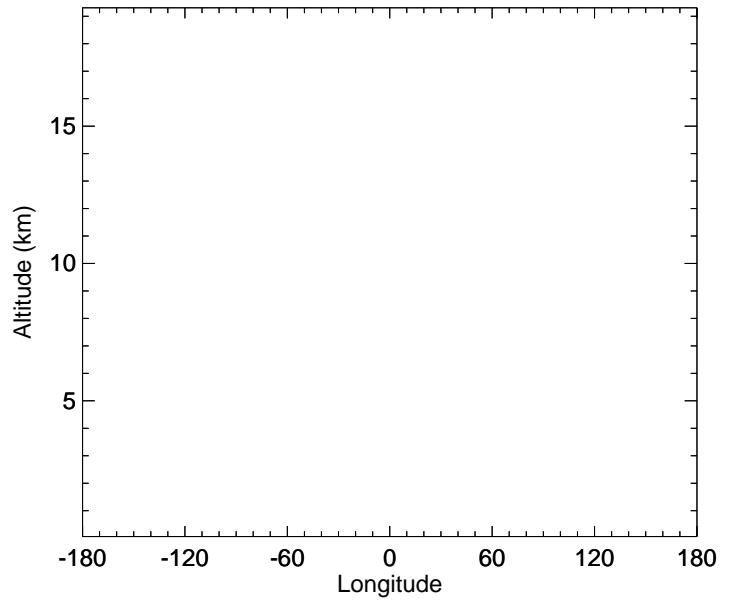


# GEOS-Chem Longitudinal Difference Profiles at 15S and 42N

v11-02c - v11-02a  
ISOA2 - Diff along 15S for Apr



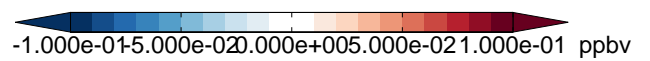
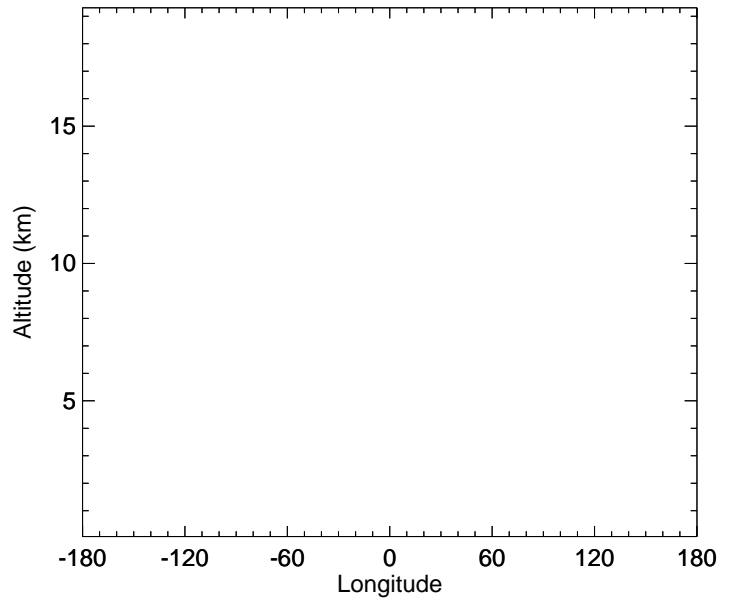
v11-02c - v11-02a  
ISOA2 - Diff along 42N for Apr



v11-02c - v11-01-public-Run0  
ISOA2 - Diff along 15S for Apr

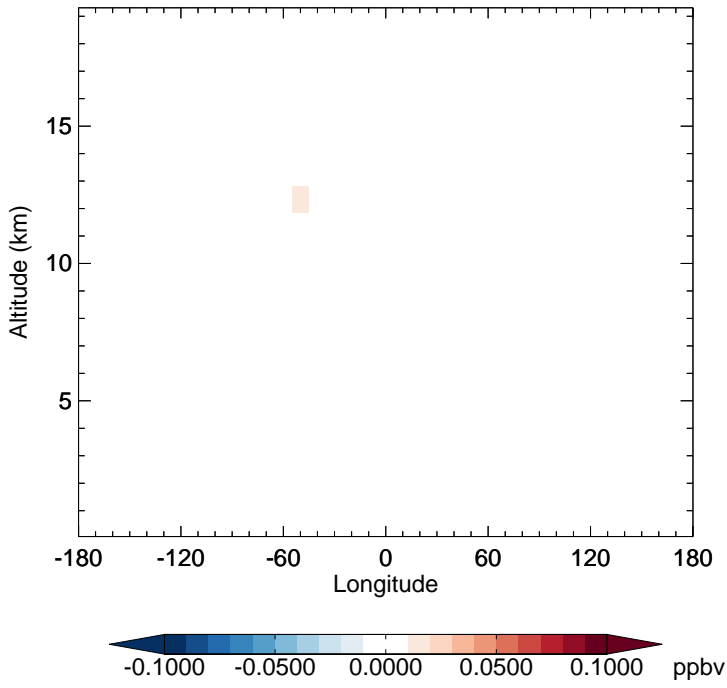


v11-02c - v11-01-public-Run0  
ISOA2 - Diff along 42N for Apr

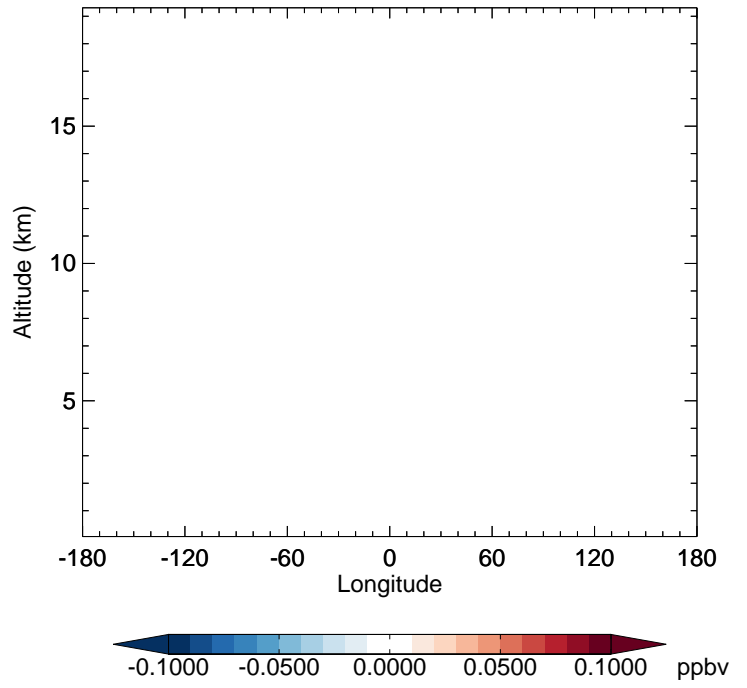


# GEOS-Chem Longitudinal Difference Profiles at 15S and 42N

v11-02c - v11-02a  
ISOA3 - Diff along 15S for Apr



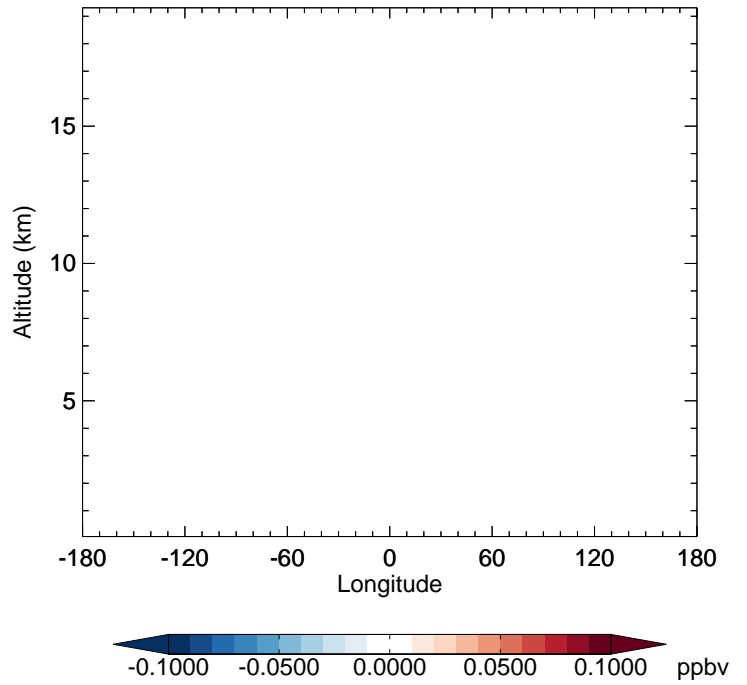
v11-02c - v11-02a  
ISOA3 - Diff along 42N for Apr



v11-02c - v11-01-public-Run0  
ISOA3 - Diff along 15S for Apr



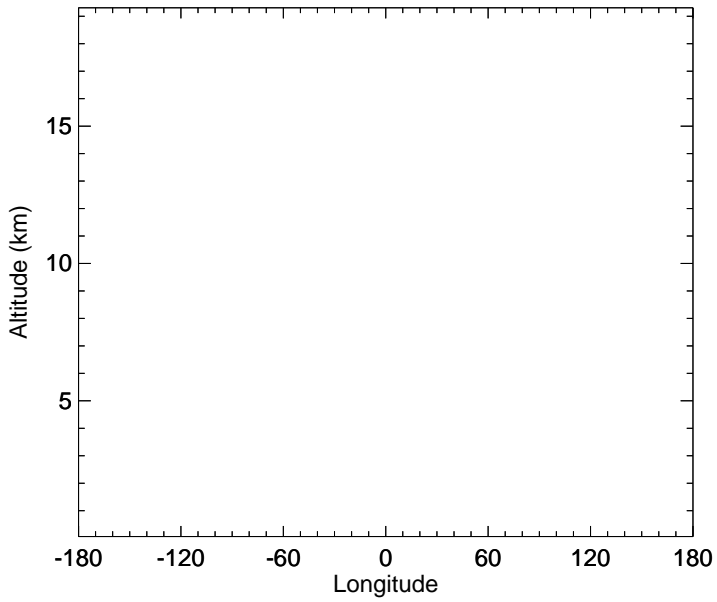
v11-02c - v11-01-public-Run0  
ISOA3 - Diff along 42N for Apr



# GEOS-Chem Longitudinal Difference Profiles at 15S and 42N

v11-02c - v11-02a

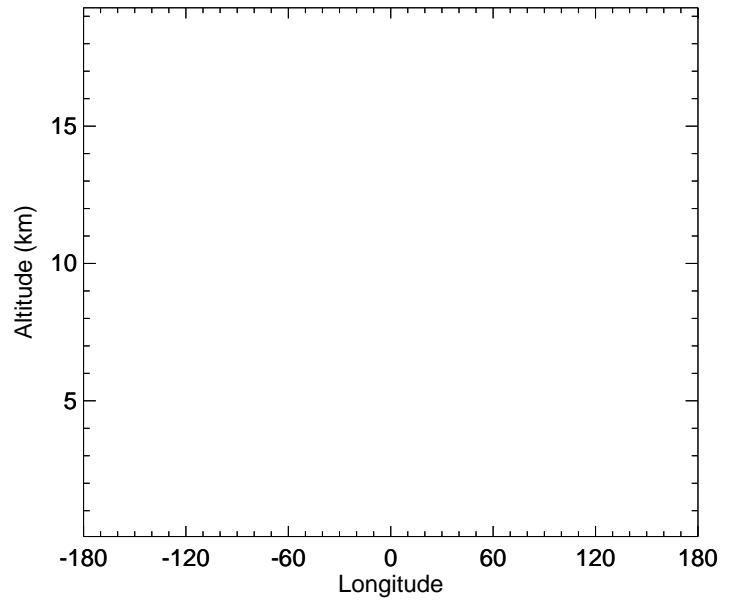
ASOG1 - Diff along 15S for Apr



-1.000e-01 5.000e-02 0.000e+00 5.000e-02 1.000e-01 ppbv

v11-02c - v11-02a

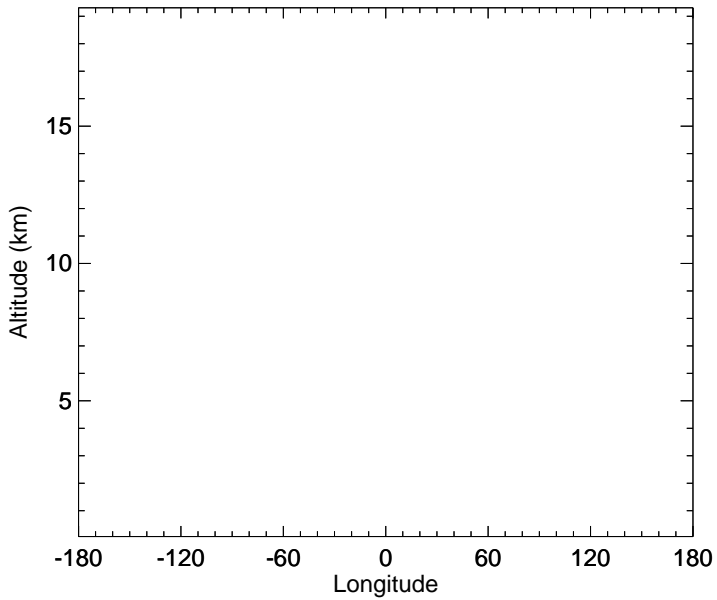
ASOG1 - Diff along 42N for Apr



-1.000e-01 5.000e-02 0.000e+00 5.000e-02 1.000e-01 ppbv

v11-02c - v11-01-public-Run0

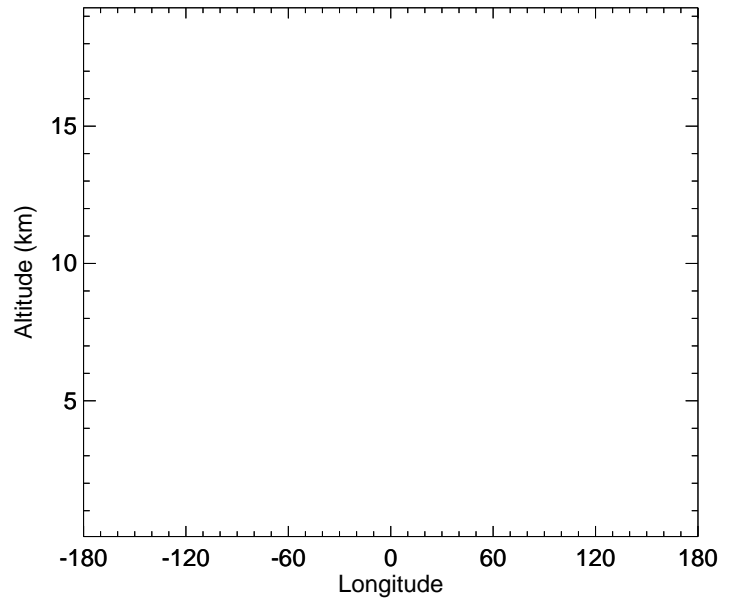
ASOG1 - Diff along 15S for Apr



-1.000e-01 5.000e-02 0.000e+00 5.000e-02 1.000e-01 ppbv

v11-02c - v11-01-public-Run0

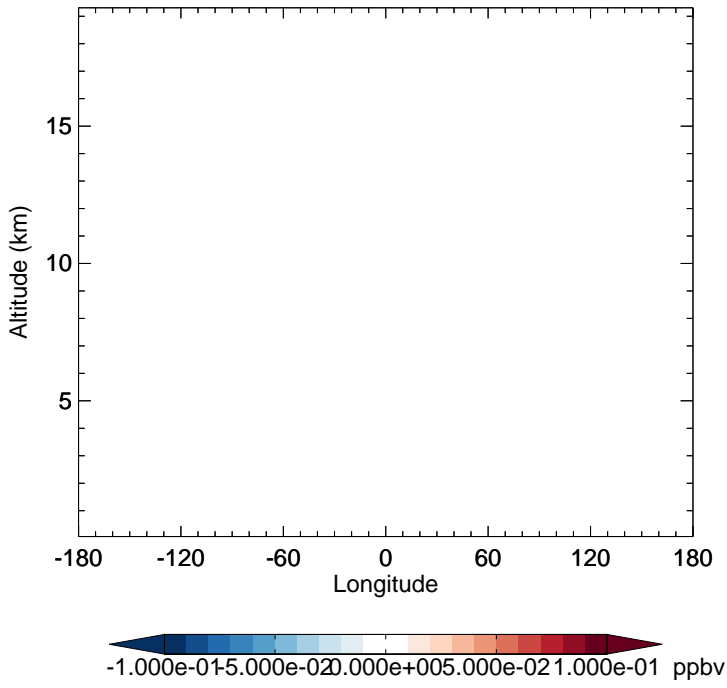
ASOG1 - Diff along 42N for Apr



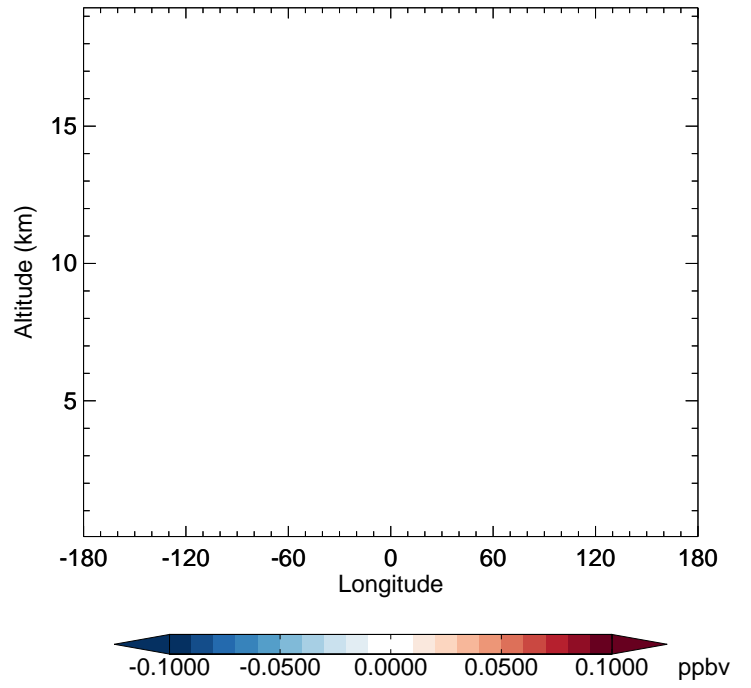
-0.1000 -0.0500 0.0000 0.0500 0.1000 ppbv

# GEOS-Chem Longitudinal Difference Profiles at 15S and 42N

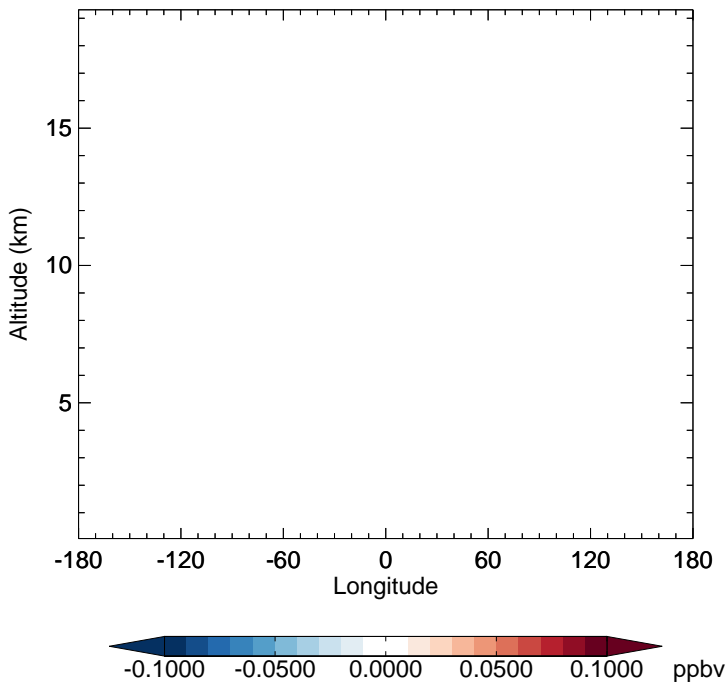
v11-02c - v11-02a  
ASOG2 - Diff along 15S for Apr



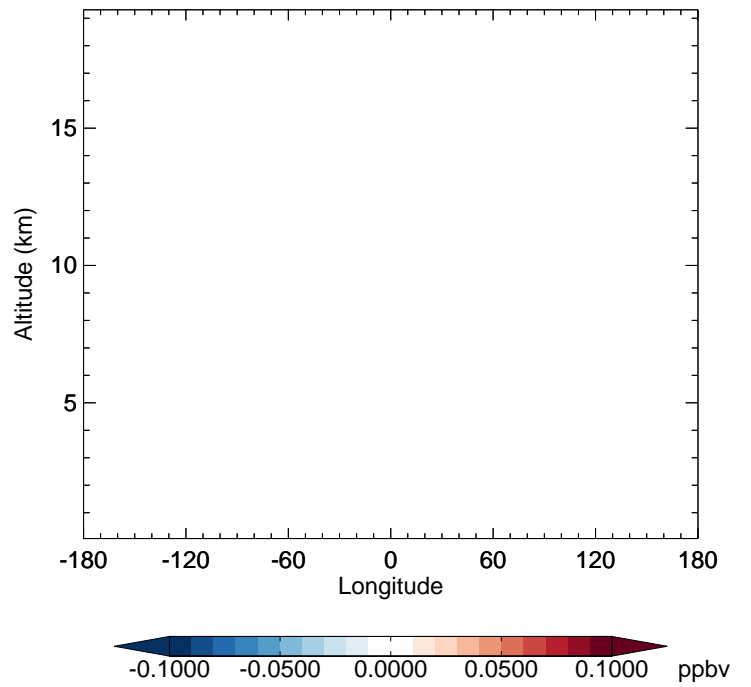
v11-02c - v11-02a  
ASOG2 - Diff along 42N for Apr



v11-02c - v11-01-public-Run0  
ASOG2 - Diff along 15S for Apr



v11-02c - v11-01-public-Run0  
ASOG2 - Diff along 42N for Apr





# GEOS-Chem Longitudinal Difference Profiles at 15S and 42N

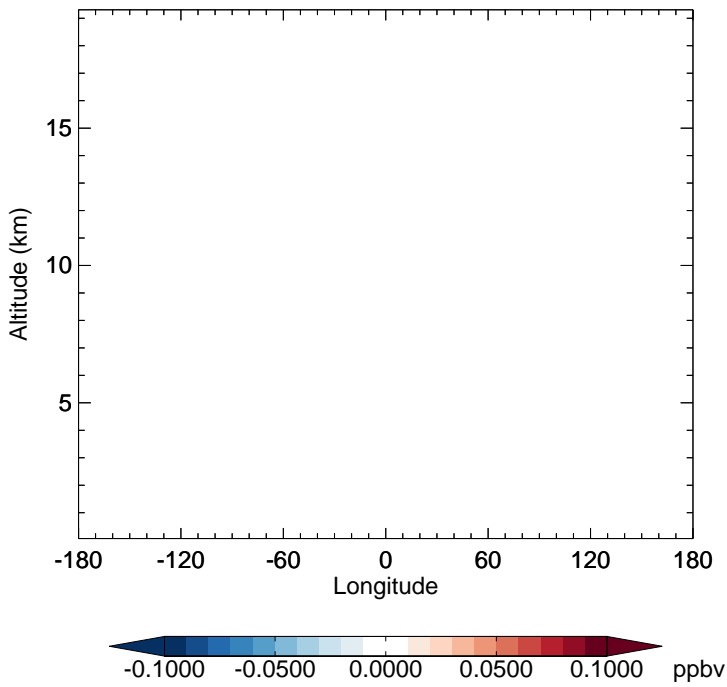
v11-02c - v11-02a  
ASOG3 - Diff along 15S for Apr



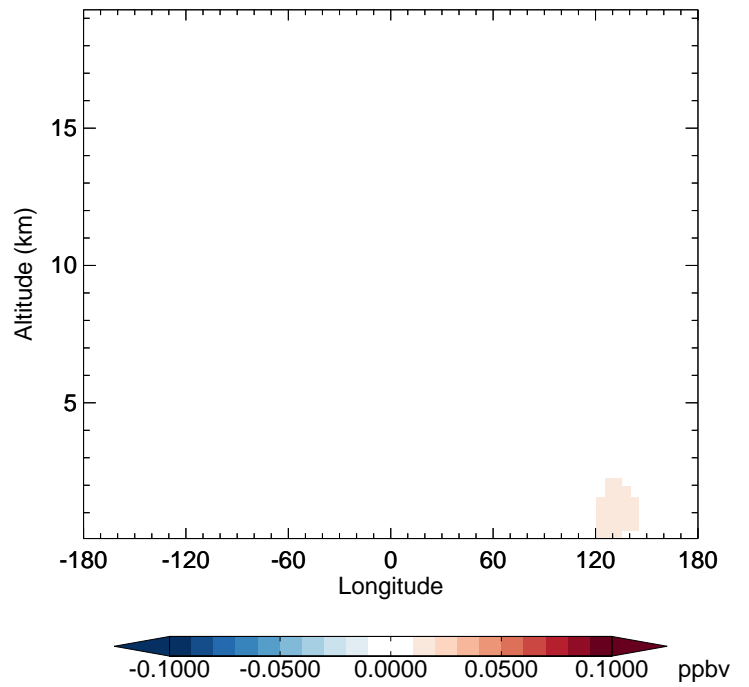
v11-02c - v11-02a  
ASOG3 - Diff along 42N for Apr



v11-02c - v11-01-public-Run0  
ASOG3 - Diff along 15S for Apr



v11-02c - v11-01-public-Run0  
ASOG3 - Diff along 42N for Apr



# GEOS-Chem Longitudinal Difference Profiles at 15S and 42N

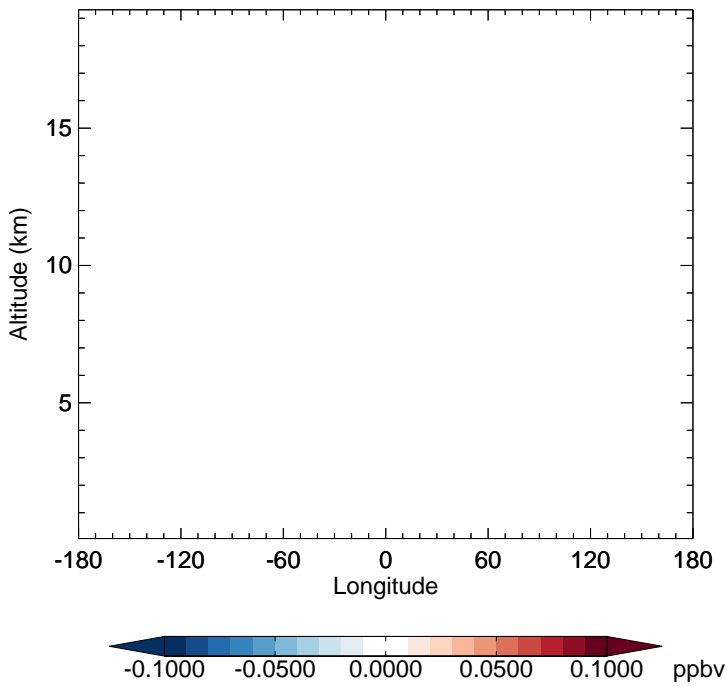
v11-02c - v11-02a  
ASOAN - Diff along 15S for Apr



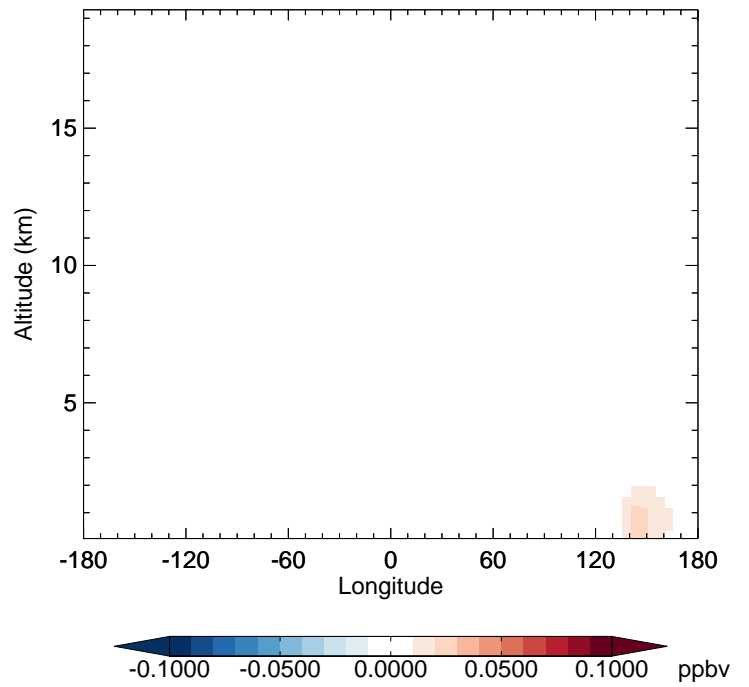
v11-02c - v11-02a  
ASOAN - Diff along 42N for Apr



v11-02c - v11-01-public-Run0  
ASOAN - Diff along 15S for Apr



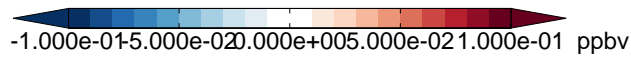
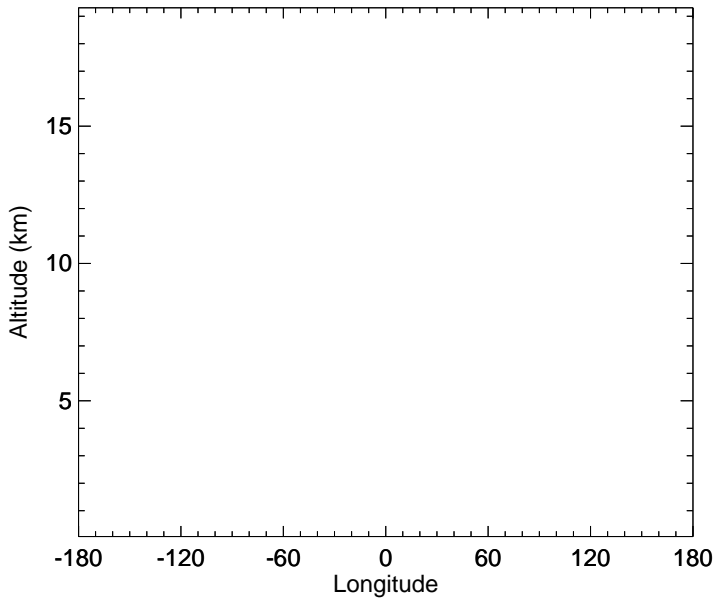
v11-02c - v11-01-public-Run0  
ASOAN - Diff along 42N for Apr



# GEOS-Chem Longitudinal Difference Profiles at 15S and 42N

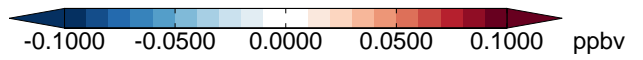
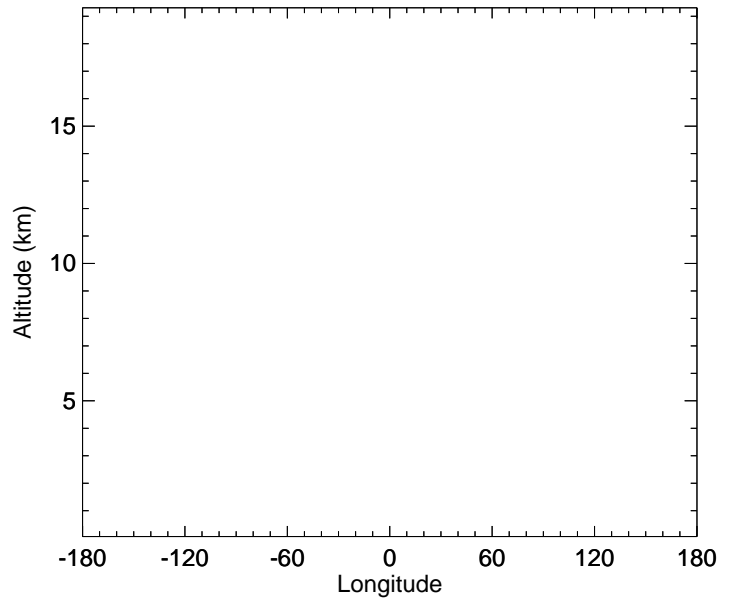
v11-02c - v11-02a

ASOA1 - Diff along 15S for Apr



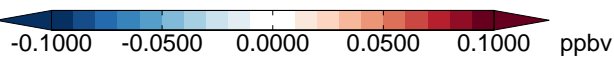
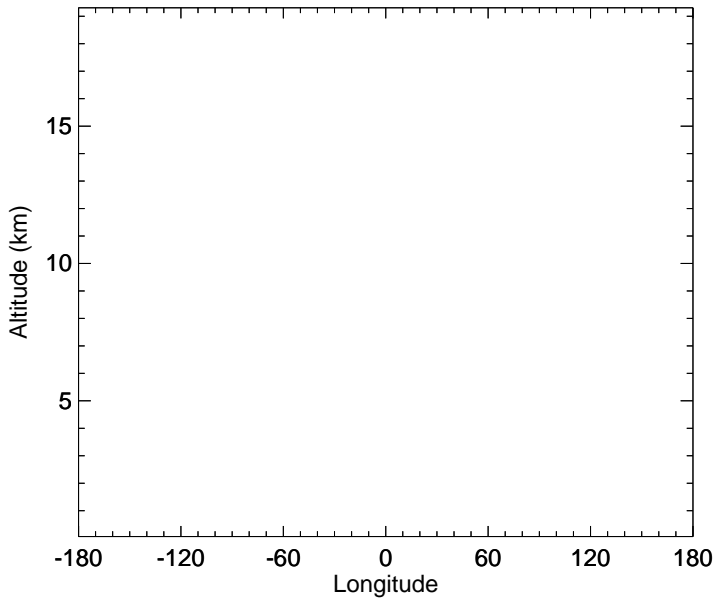
v11-02c - v11-02a

ASOA1 - Diff along 42N for Apr



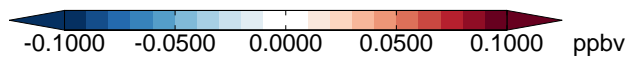
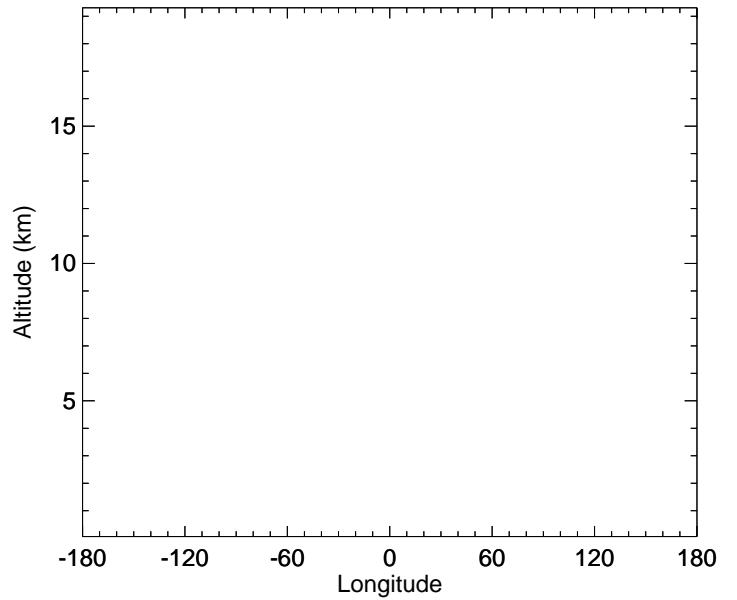
v11-02c - v11-01-public-Run0

ASOA1 - Diff along 15S for Apr



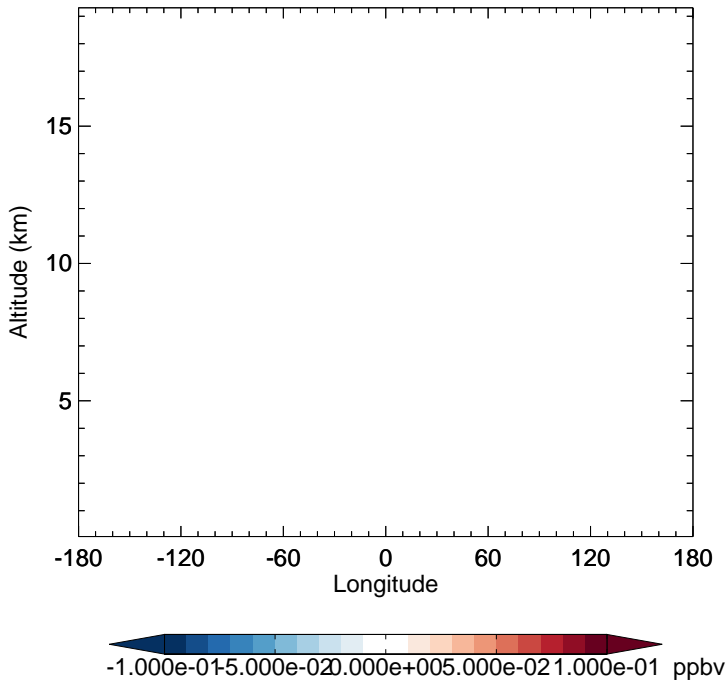
v11-02c - v11-01-public-Run0

ASOA1 - Diff along 42N for Apr

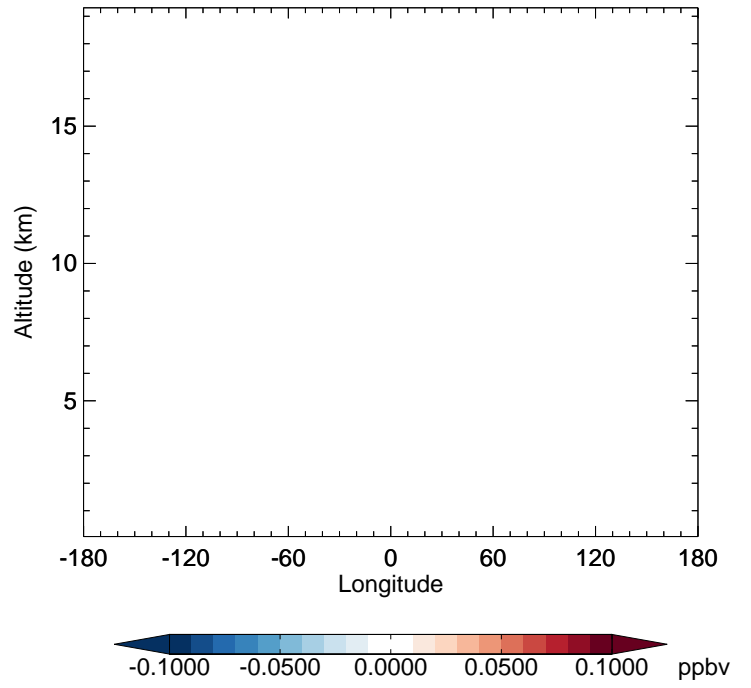


# GEOS-Chem Longitudinal Difference Profiles at 15S and 42N

v11-02c - v11-02a  
ASOA2 - Diff along 15S for Apr



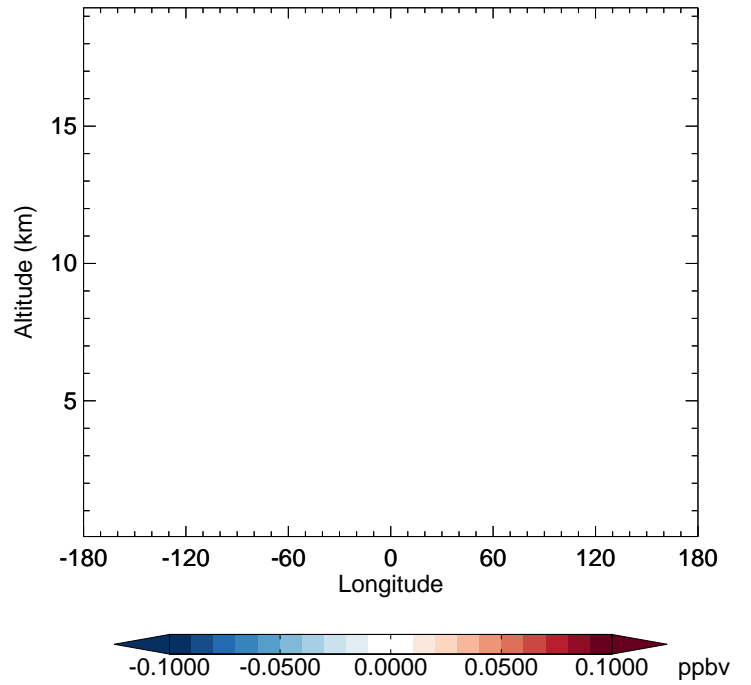
v11-02c - v11-02a  
ASOA2 - Diff along 42N for Apr



v11-02c - v11-01-public-Run0  
ASOA2 - Diff along 15S for Apr



v11-02c - v11-01-public-Run0  
ASOA2 - Diff along 42N for Apr



# GEOS-Chem Longitudinal Difference Profiles at 15S and 42N

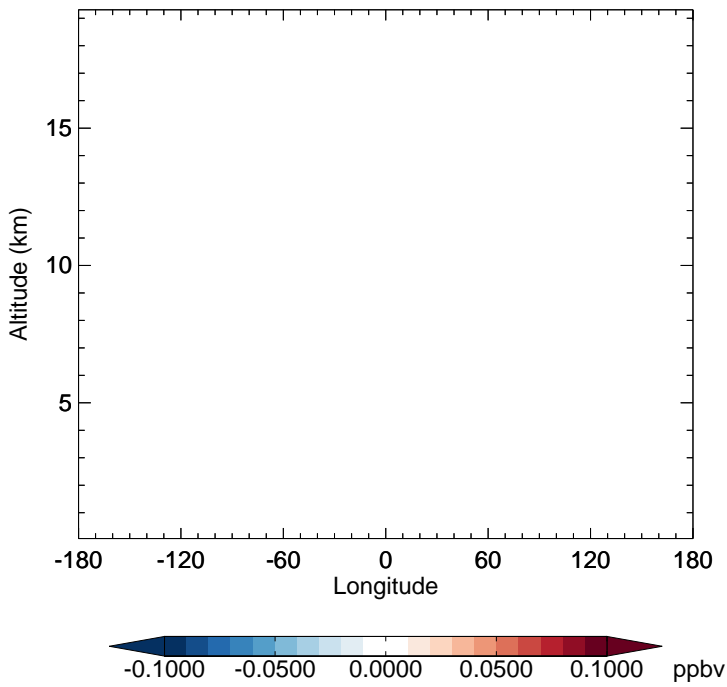
v11-02c - v11-02a  
ASOA3 - Diff along 15S for Apr



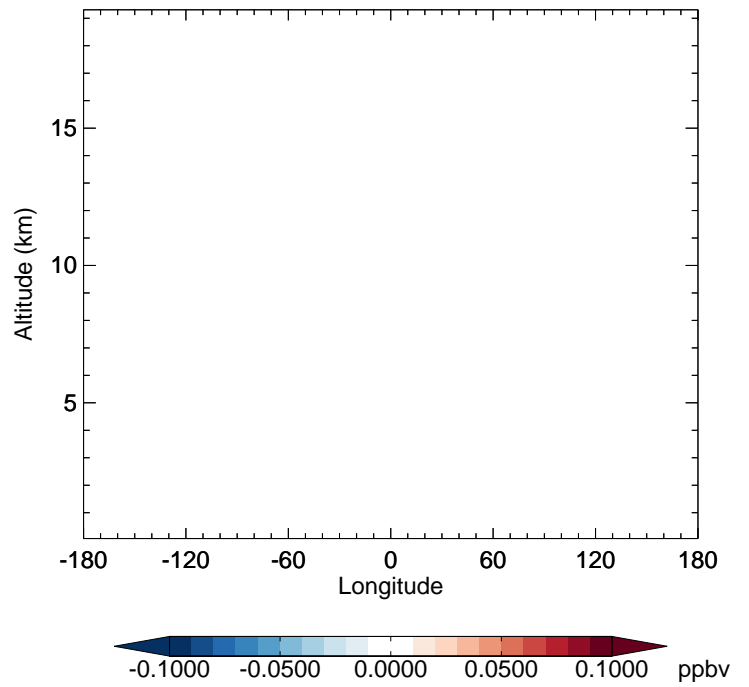
v11-02c - v11-02a  
ASOA3 - Diff along 42N for Apr



v11-02c - v11-01-public-Run0  
ASOA3 - Diff along 15S for Apr

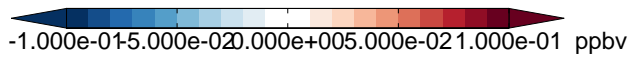
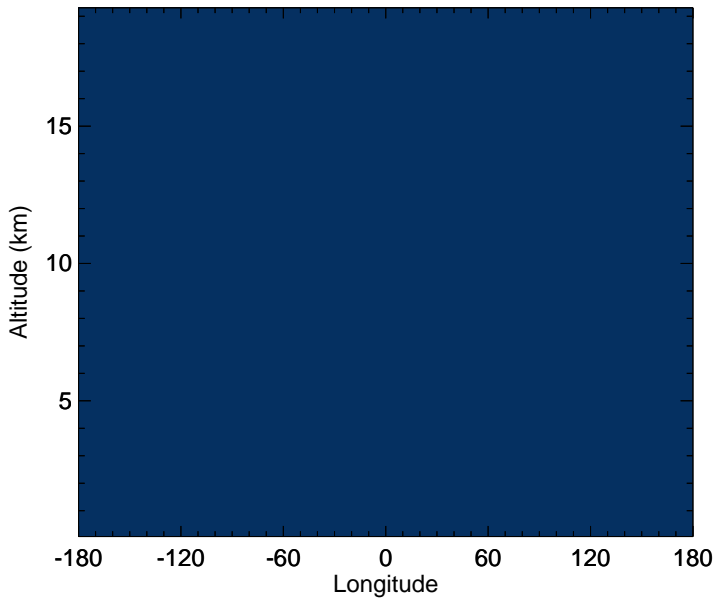


v11-02c - v11-01-public-Run0  
ASOA3 - Diff along 42N for Apr

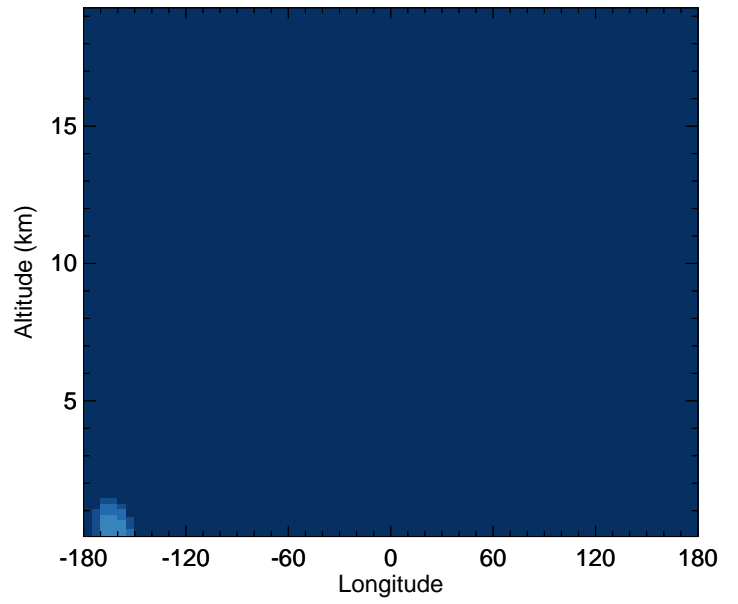


# GEOS-Chem Longitudinal Difference Profiles at 15S and 42N

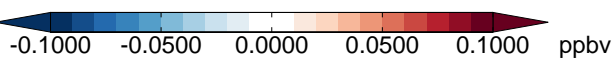
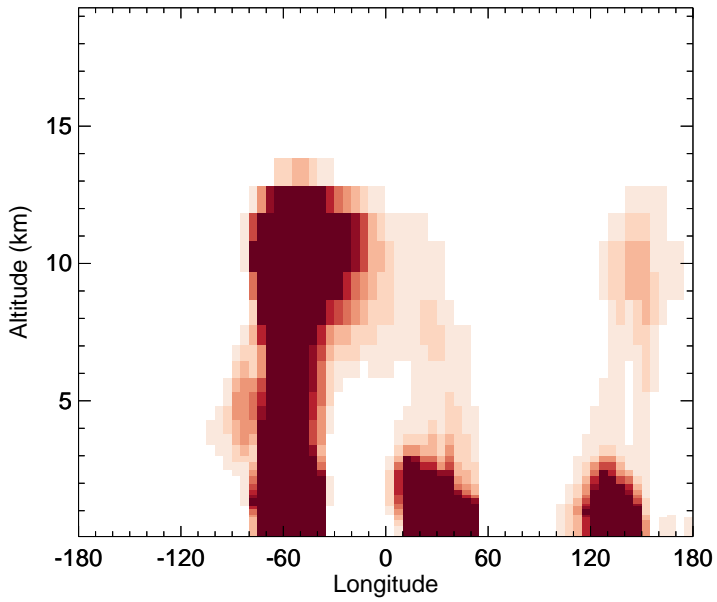
v11-02c - v11-02a  
EOH - Diff along 15S for Apr



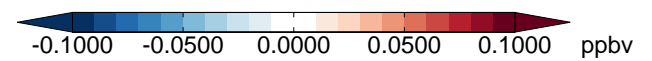
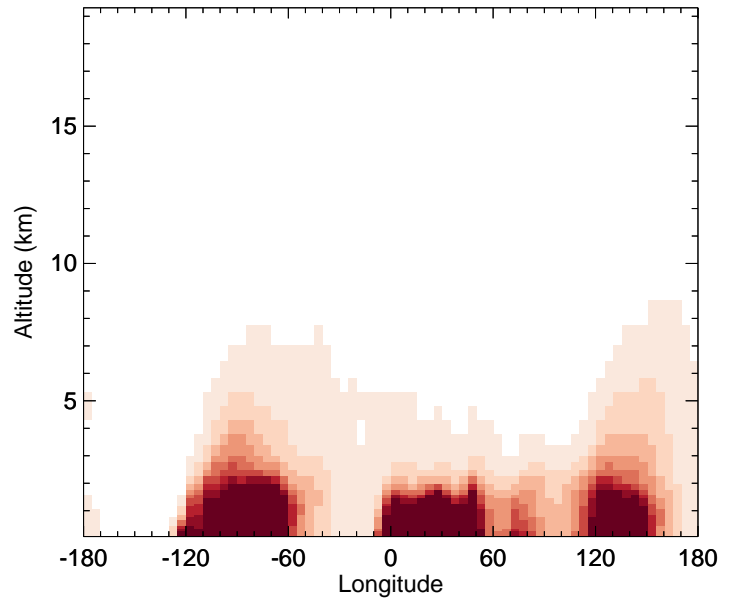
v11-02c - v11-02a  
EOH - Diff along 42N for Apr



v11-02c - v11-01-public-Run0  
EOH - Diff along 15S for Apr

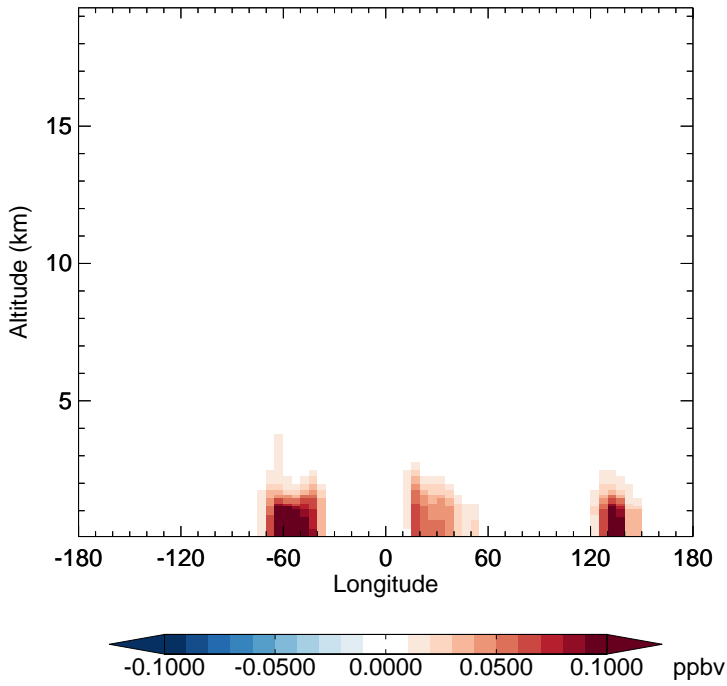


v11-02c - v11-01-public-Run0  
EOH - Diff along 42N for Apr

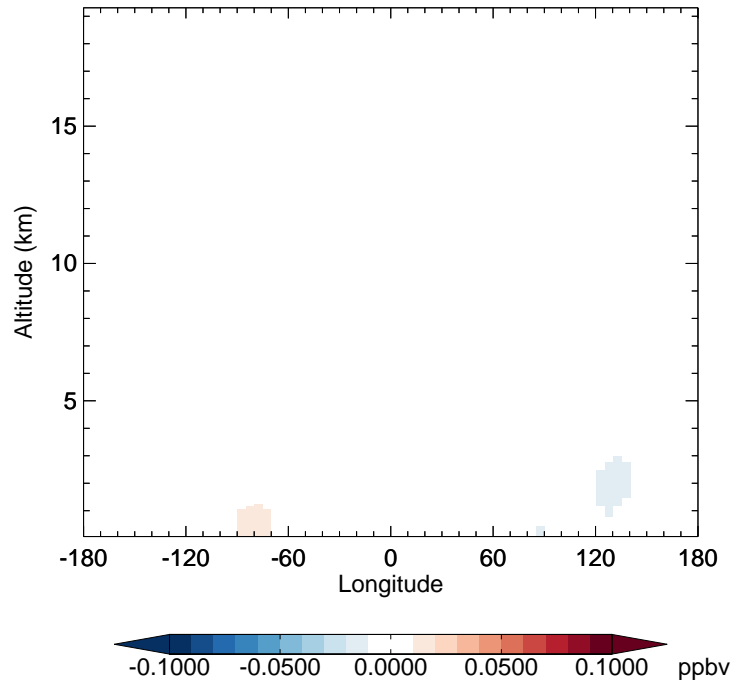


# GEOS-Chem Longitudinal Difference Profiles at 15S and 42N

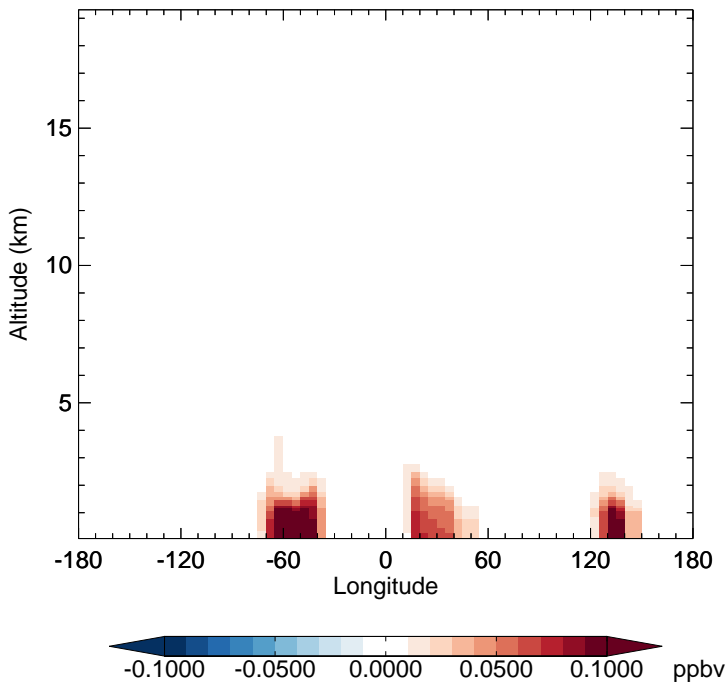
v11-02c - v11-02a  
MGLY - Diff along 15S for Apr



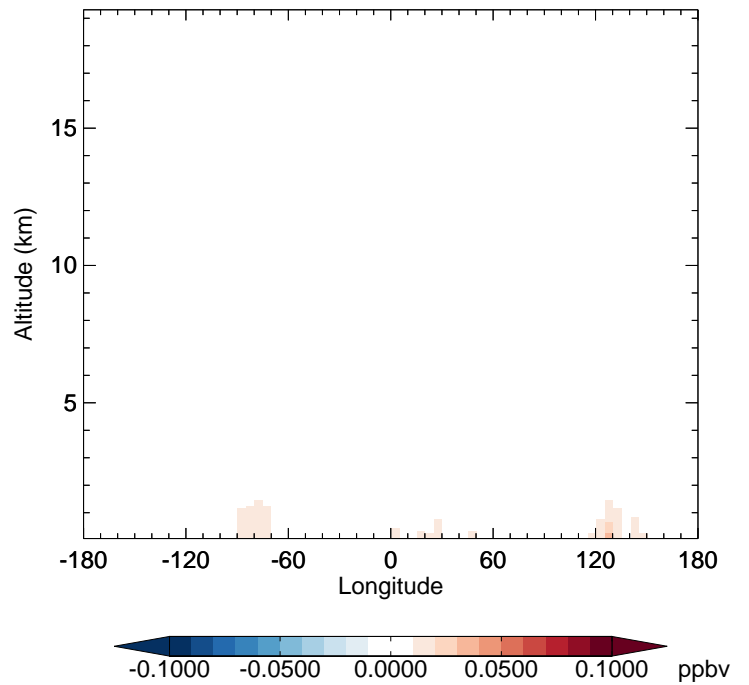
v11-02c - v11-02a  
MGLY - Diff along 42N for Apr



v11-02c - v11-01-public-Run0  
MGLY - Diff along 15S for Apr

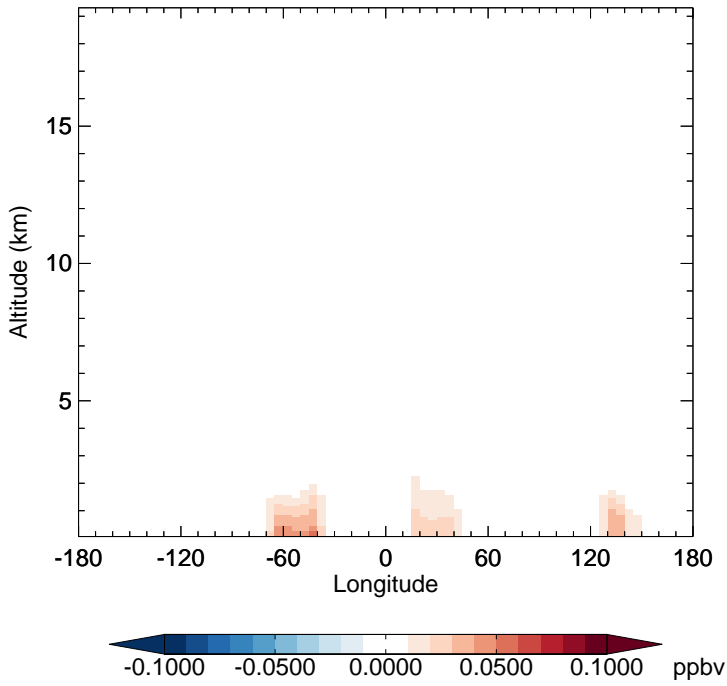


v11-02c - v11-01-public-Run0  
MGLY - Diff along 42N for Apr

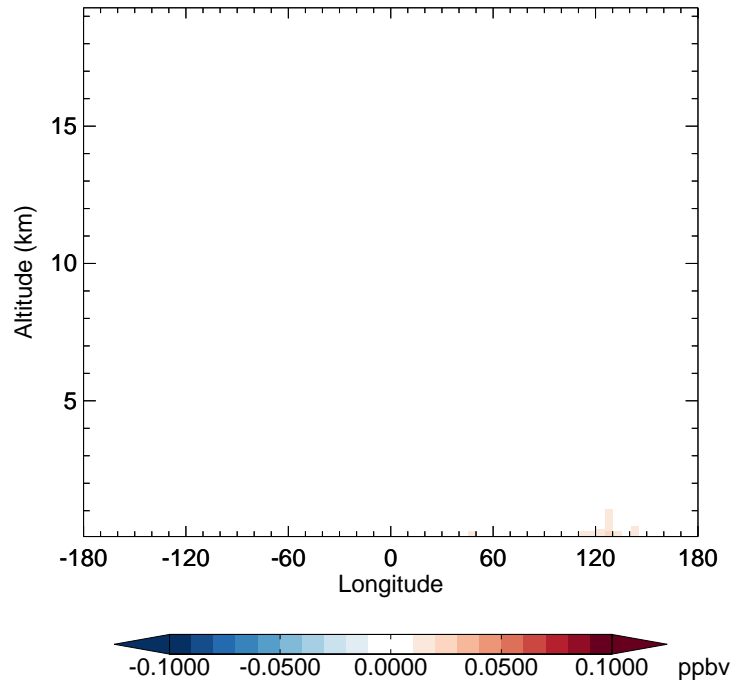


# GEOS-Chem Longitudinal Difference Profiles at 15S and 42N

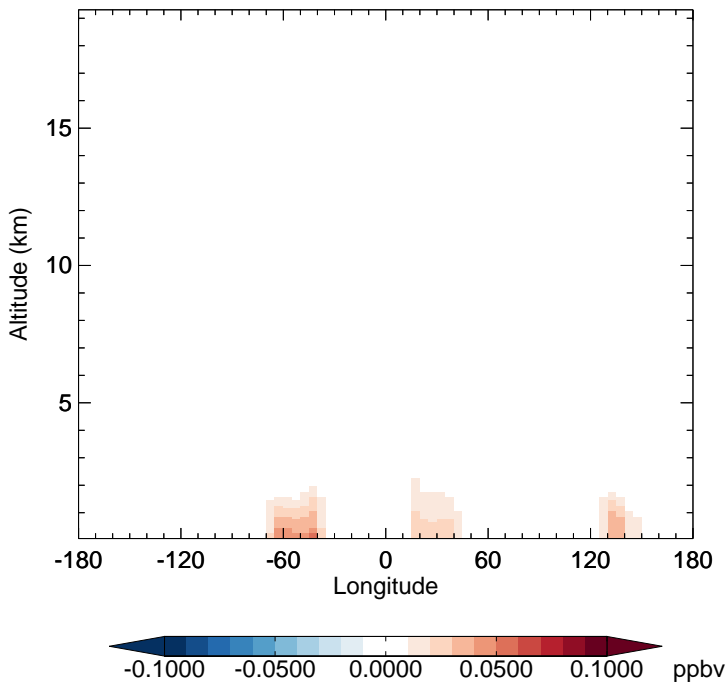
v11-02c - v11-02a  
GLYX - Diff along 15S for Apr



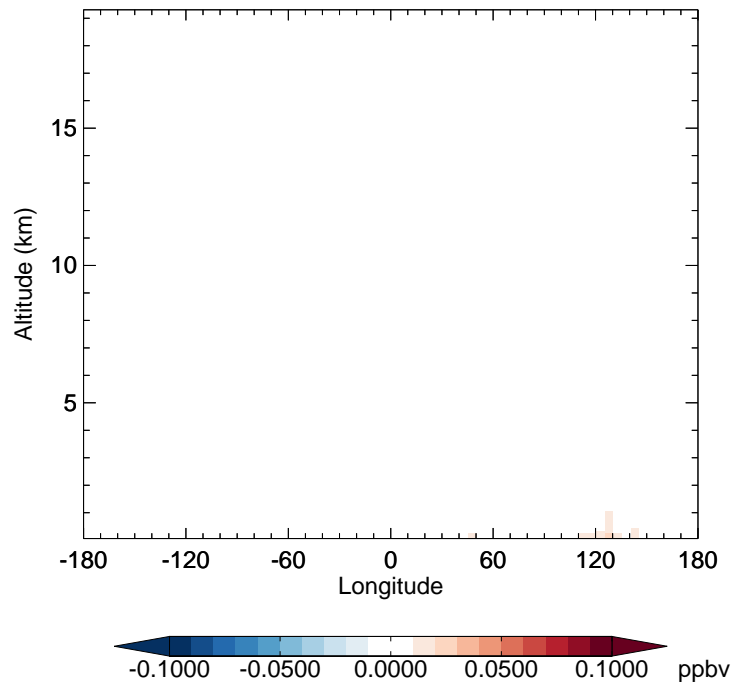
v11-02c - v11-02a  
GLYX - Diff along 42N for Apr



v11-02c - v11-01-public-Run0  
GLYX - Diff along 15S for Apr



v11-02c - v11-01-public-Run0  
GLYX - Diff along 42N for Apr





# GEOS-Chem Longitudinal Difference Profiles at 15S and 42N

v11-02c - v11-02a  
ACTA - Diff along 15S for Apr



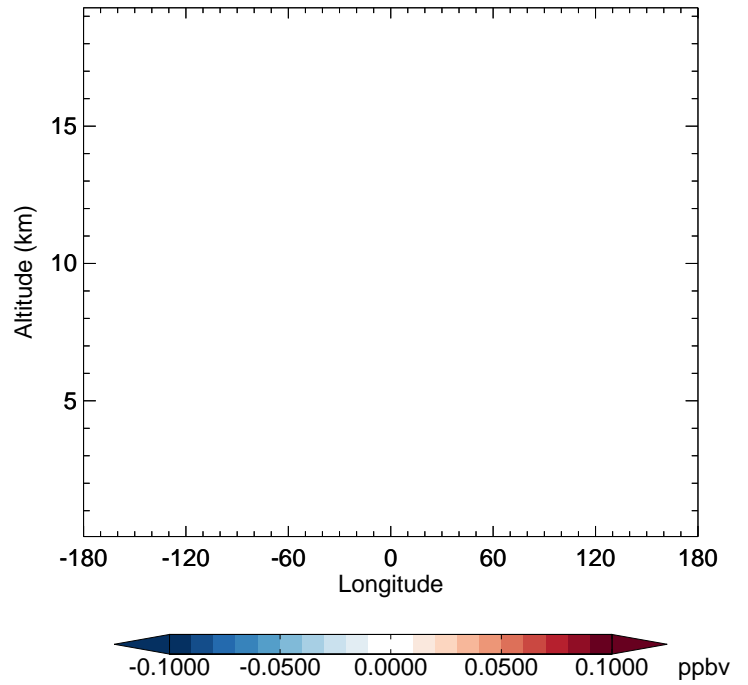
v11-02c - v11-02a  
ACTA - Diff along 42N for Apr



v11-02c - v11-01-public-Run0  
ACTA - Diff along 15S for Apr

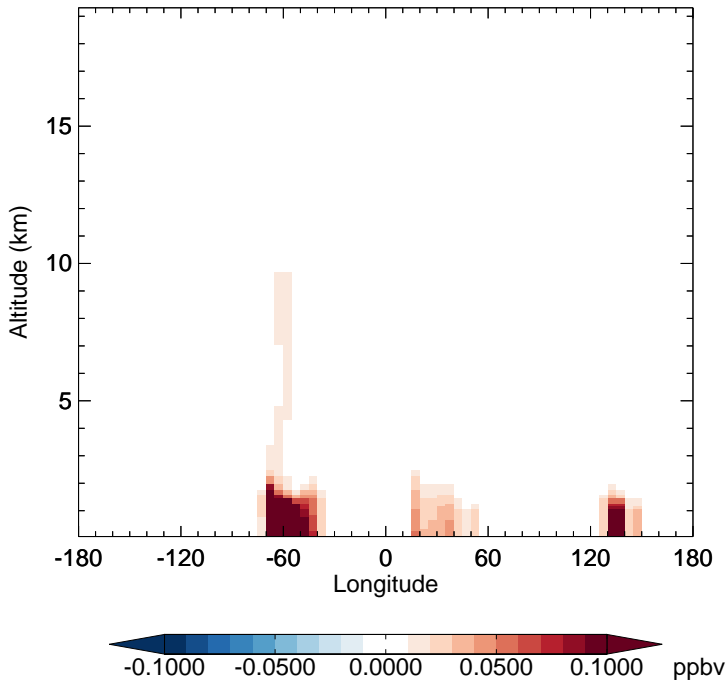


v11-02c - v11-01-public-Run0  
ACTA - Diff along 42N for Apr

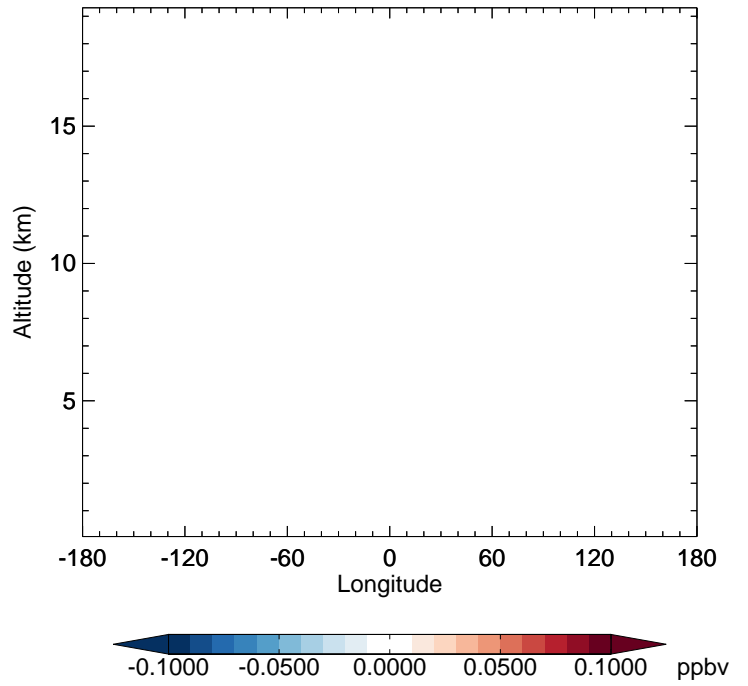


# GEOS-Chem Longitudinal Difference Profiles at 15S and 42N

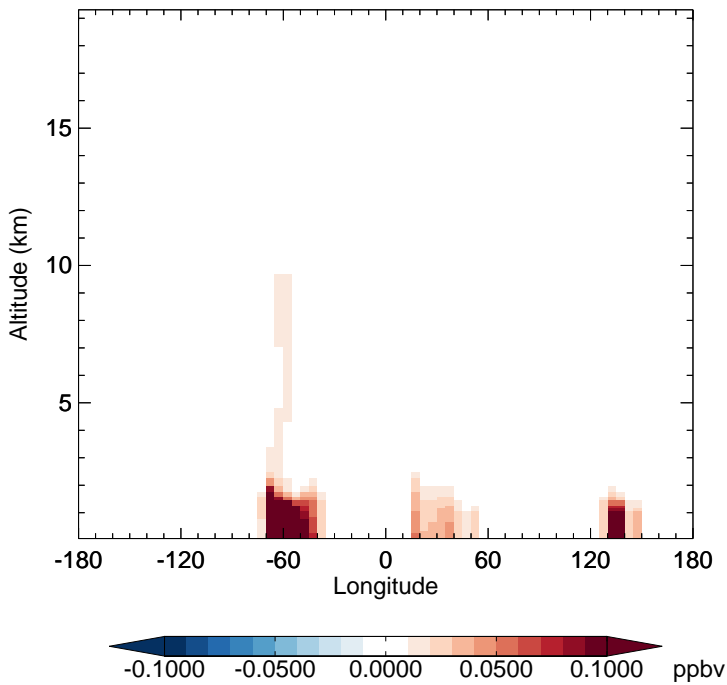
v11-02c - v11-02a  
HPALD - Diff along 15S for Apr



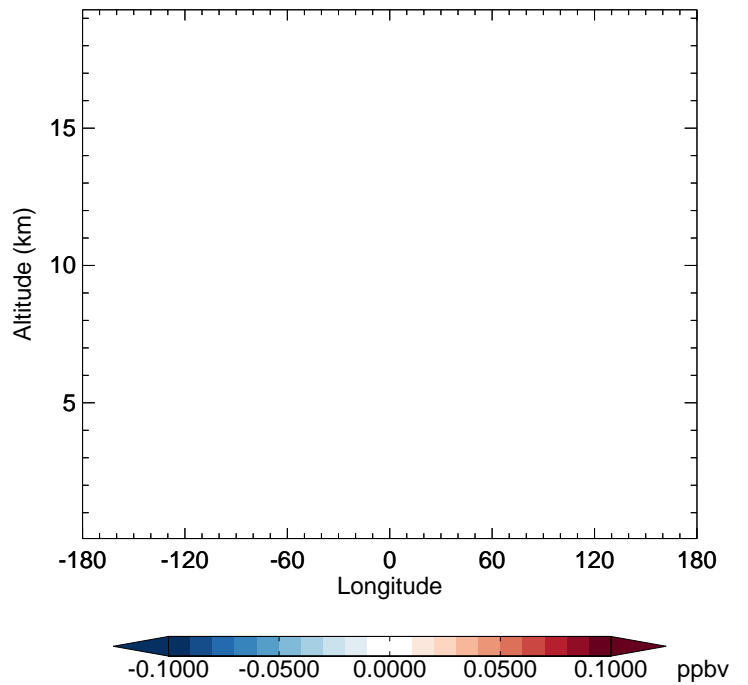
v11-02c - v11-02a  
HPALD - Diff along 42N for Apr



v11-02c - v11-01-public-Run0  
HPALD - Diff along 15S for Apr

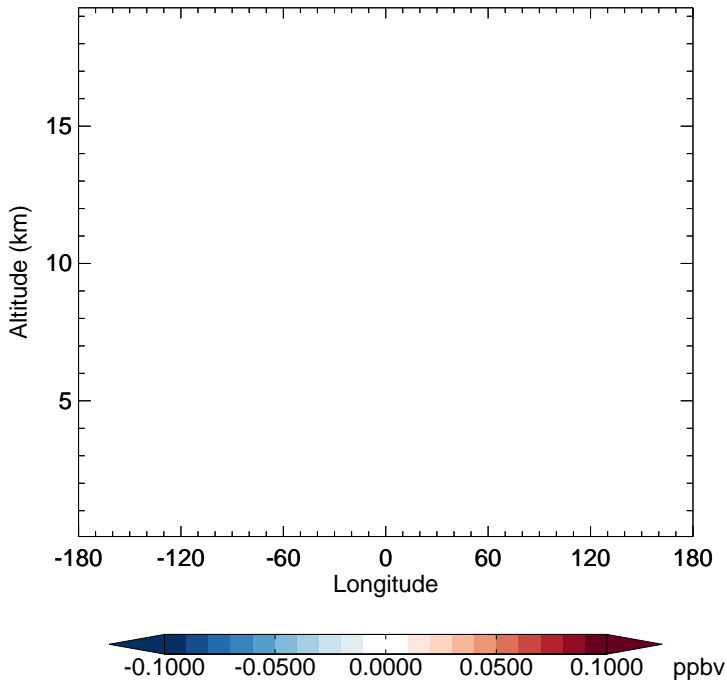


v11-02c - v11-01-public-Run0  
HPALD - Diff along 42N for Apr

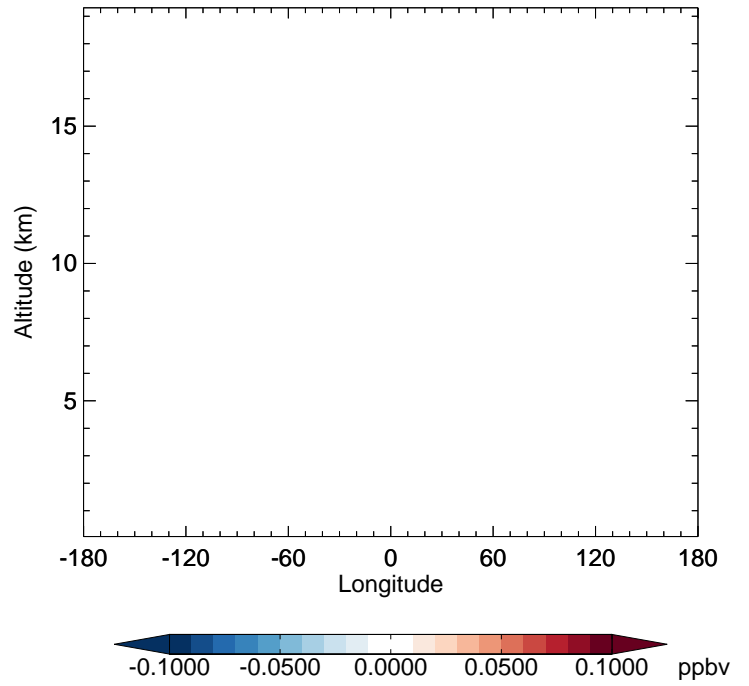


# GEOS-Chem Longitudinal Difference Profiles at 15S and 42N

v11-02c - v11-02a  
DHDN - Diff along 15S for Apr



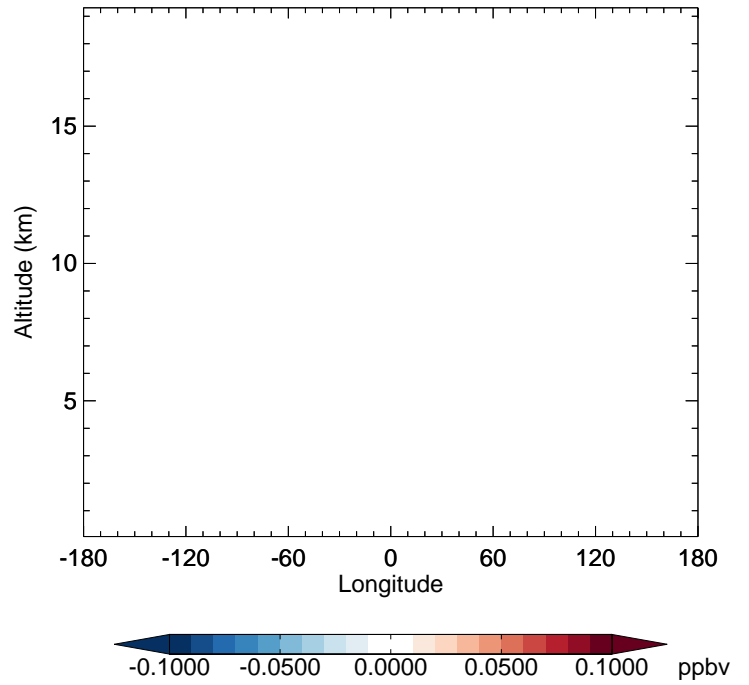
v11-02c - v11-02a  
DHDN - Diff along 42N for Apr



v11-02c - v11-01-public-Run0  
DHDN - Diff along 15S for Apr



v11-02c - v11-01-public-Run0  
DHDN - Diff along 42N for Apr

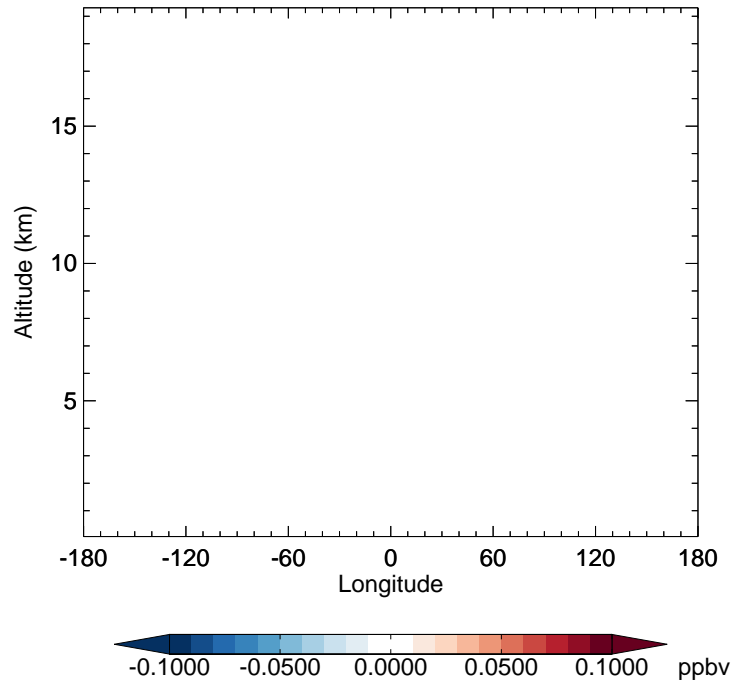


# GEOS-Chem Longitudinal Difference Profiles at 15S and 42N

v11-02c - v11-02a  
ETHLN - Diff along 15S for Apr



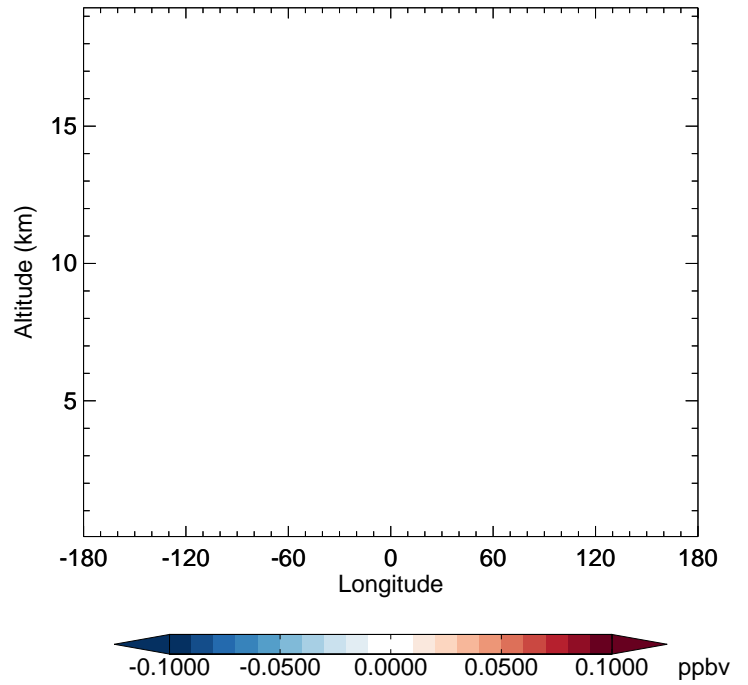
v11-02c - v11-02a  
ETHLN - Diff along 42N for Apr



v11-02c - v11-01-public-Run0  
ETHLN - Diff along 15S for Apr



v11-02c - v11-01-public-Run0  
ETHLN - Diff along 42N for Apr



# GEOS-Chem Longitudinal Difference Profiles at 15S and 42N

v11-02c - v11-02a  
HCOOH - Diff along 15S for Apr



v11-02c - v11-02a  
HCOOH - Diff along 42N for Apr



v11-02c - v11-01-public-Run0  
HCOOH - Diff along 15S for Apr

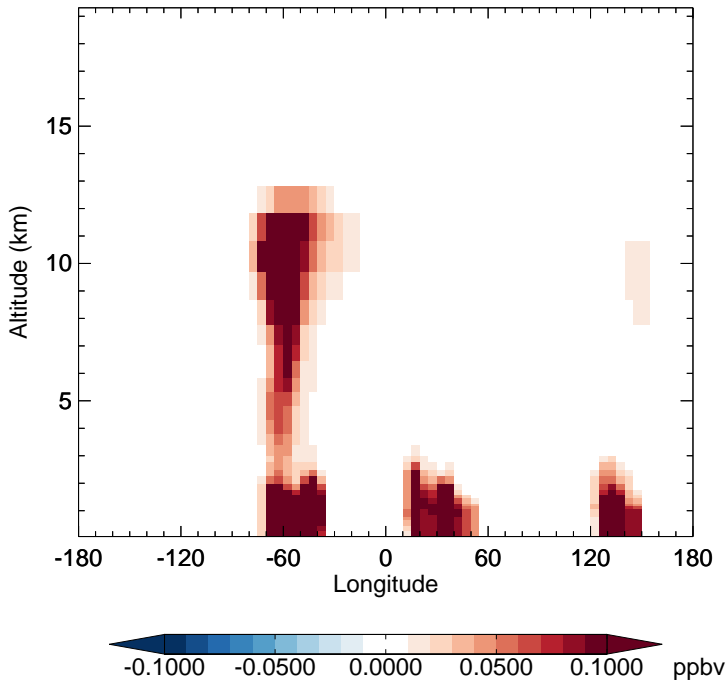


v11-02c - v11-01-public-Run0  
HCOOH - Diff along 42N for Apr

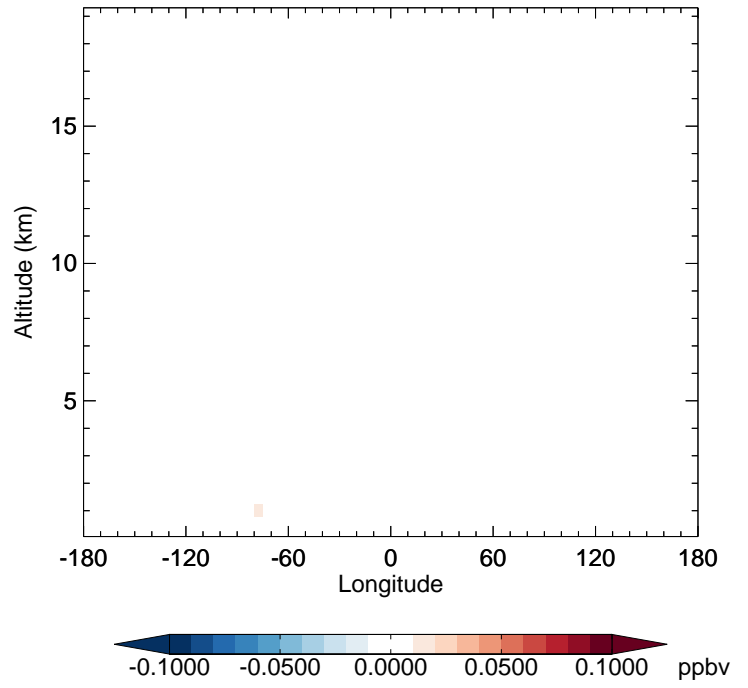


# GEOS-Chem Longitudinal Difference Profiles at 15S and 42N

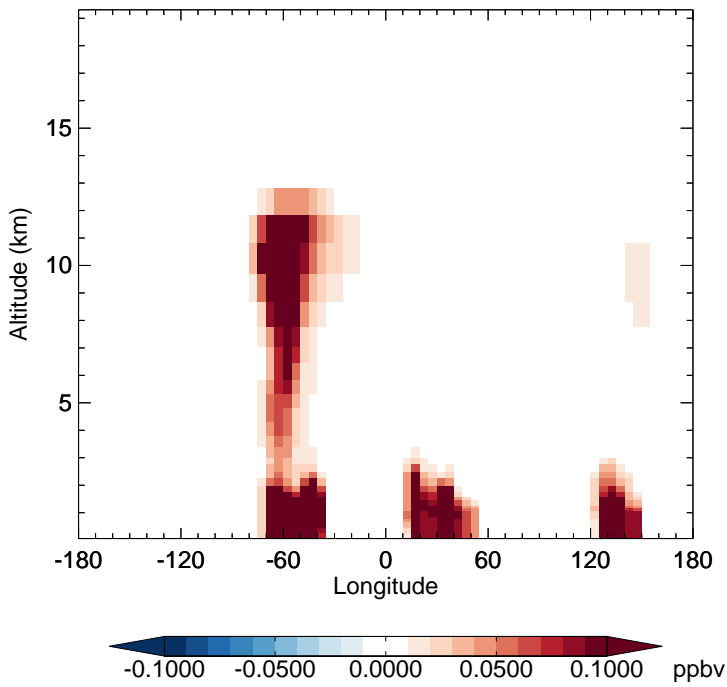
v11-02c - v11-02a  
IEPOXA - Diff along 15S for Apr



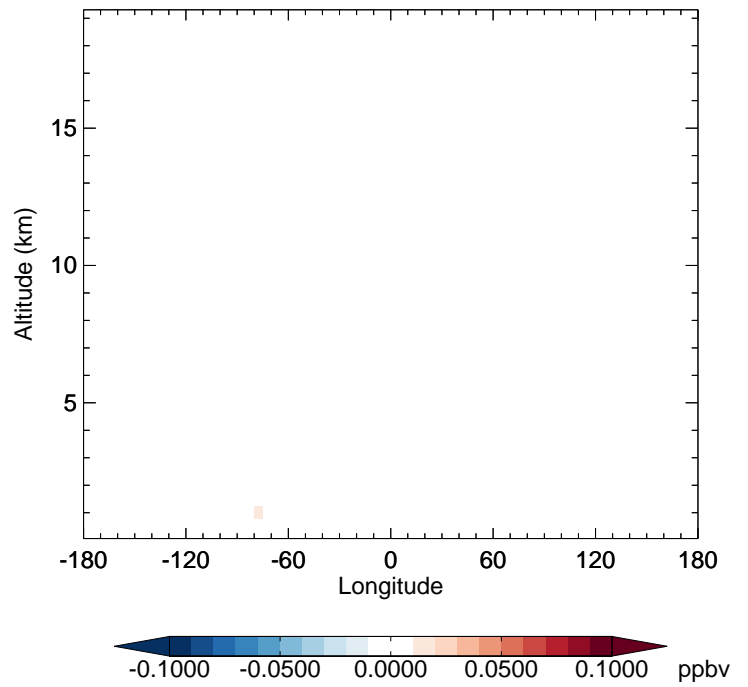
v11-02c - v11-02a  
IEPOXA - Diff along 42N for Apr



v11-02c - v11-01-public-Run0  
IEPOXA - Diff along 15S for Apr

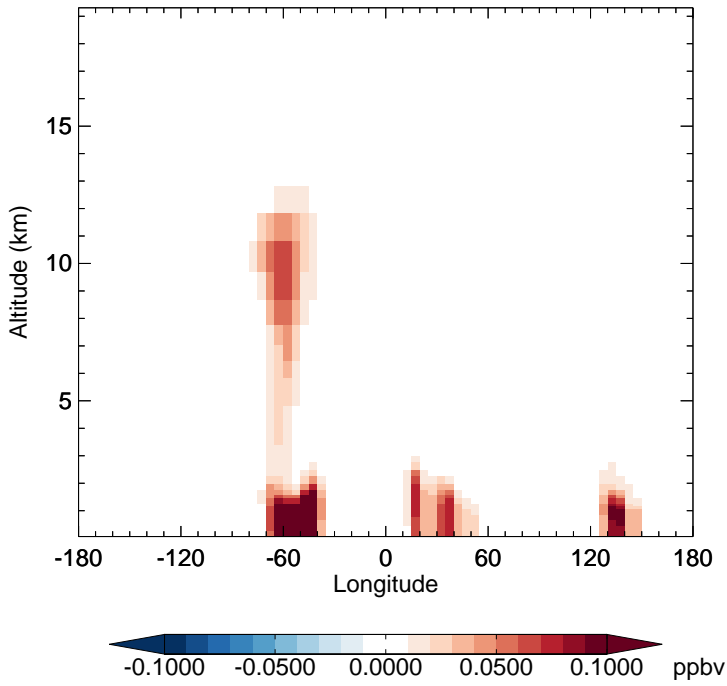


v11-02c - v11-01-public-Run0  
IEPOXA - Diff along 42N for Apr

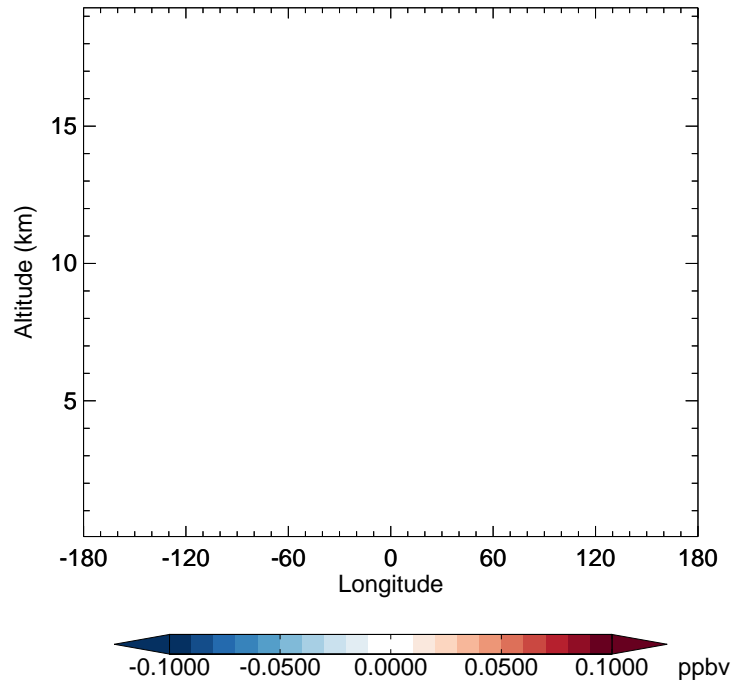


# GEOS-Chem Longitudinal Difference Profiles at 15S and 42N

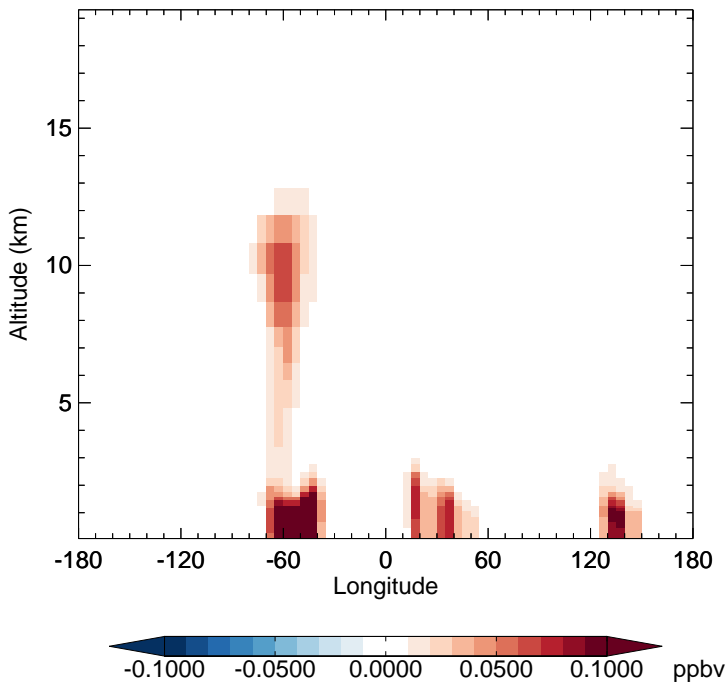
v11-02c - v11-02a  
IEPOXB - Diff along 15S for Apr



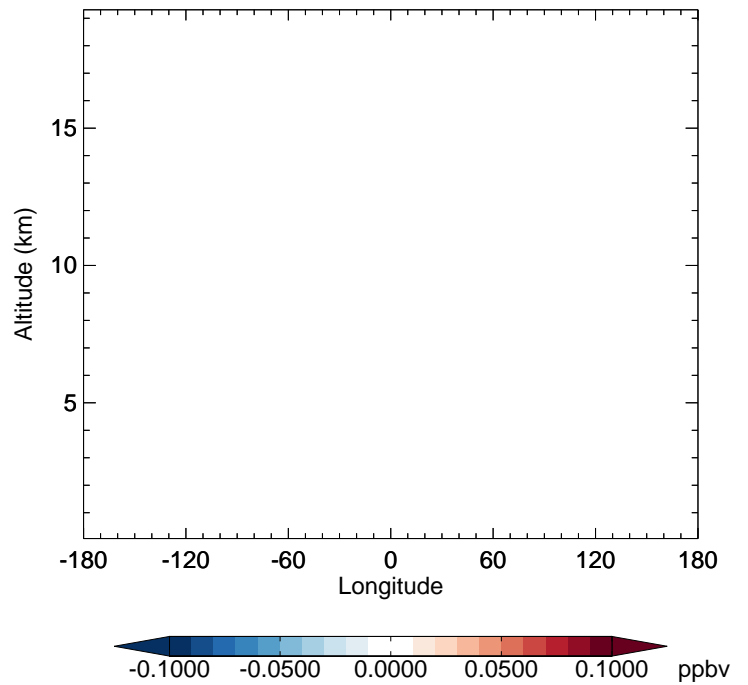
v11-02c - v11-02a  
IEPOXB - Diff along 42N for Apr



v11-02c - v11-01-public-Run0  
IEPOXB - Diff along 15S for Apr

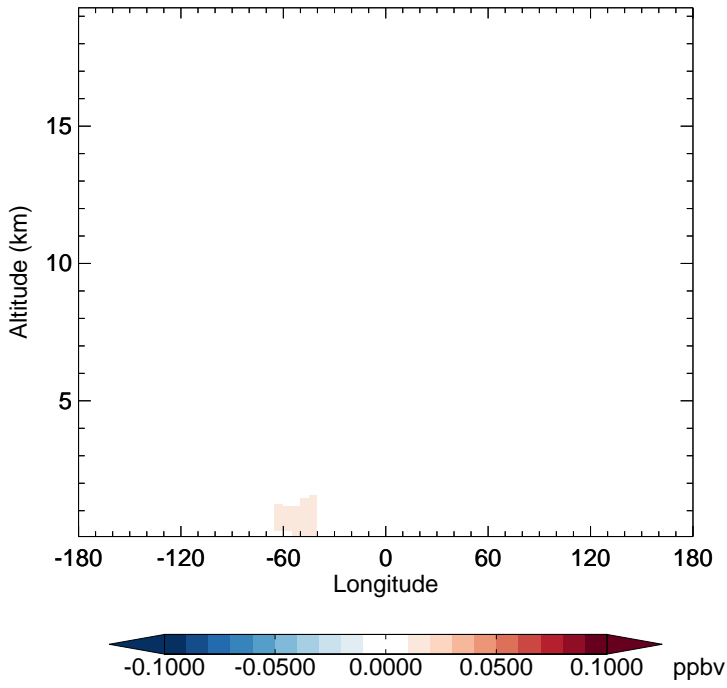


v11-02c - v11-01-public-Run0  
IEPOXB - Diff along 42N for Apr

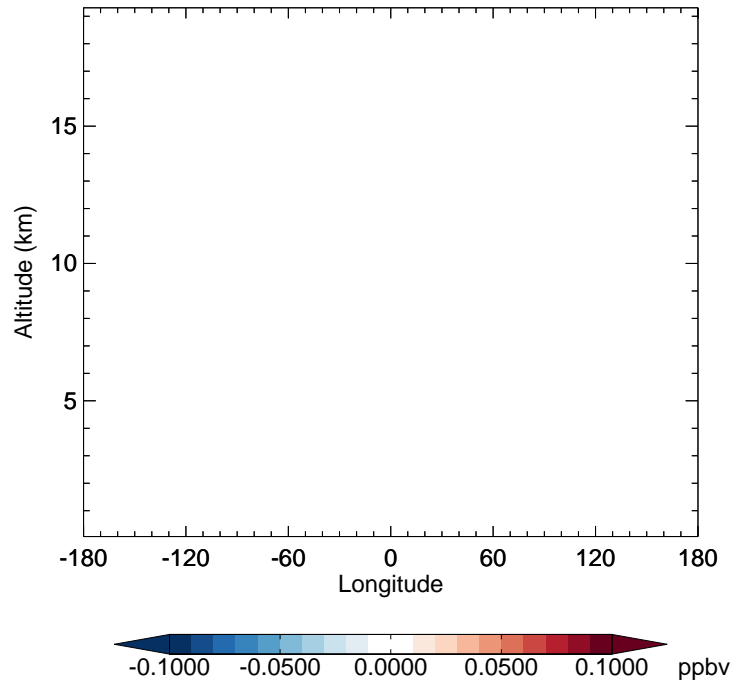


# GEOS-Chem Longitudinal Difference Profiles at 15S and 42N

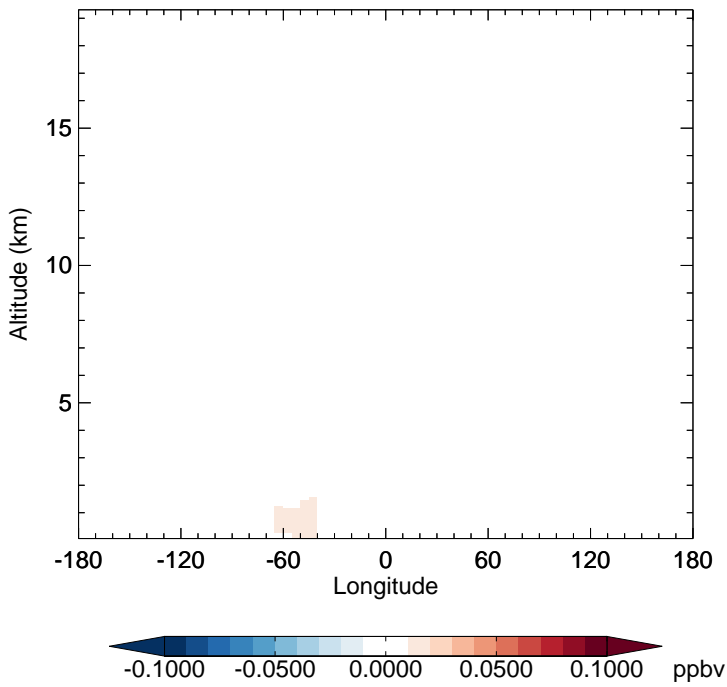
v11-02c - v11-02a  
IEPOXD - Diff along 15S for Apr



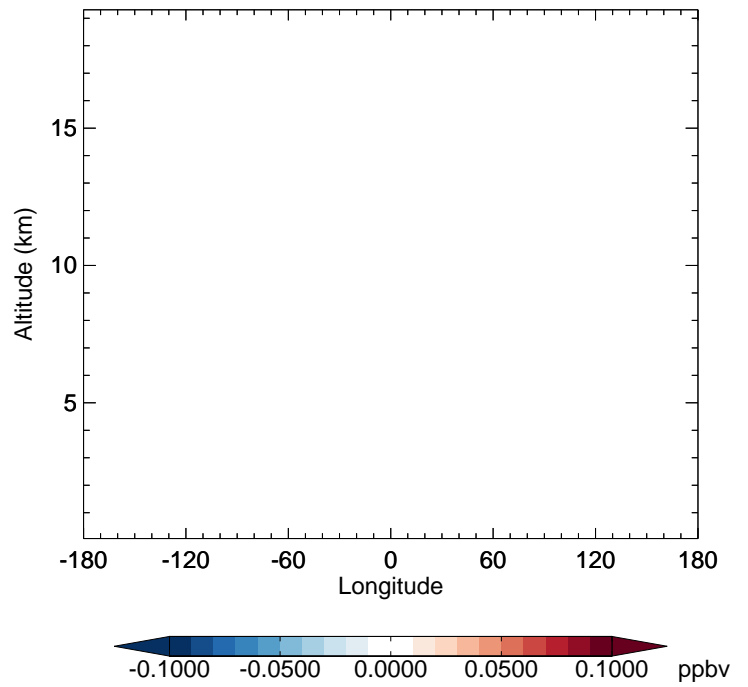
v11-02c - v11-02a  
IEPOXD - Diff along 42N for Apr



v11-02c - v11-01-public-Run0  
IEPOXD - Diff along 15S for Apr



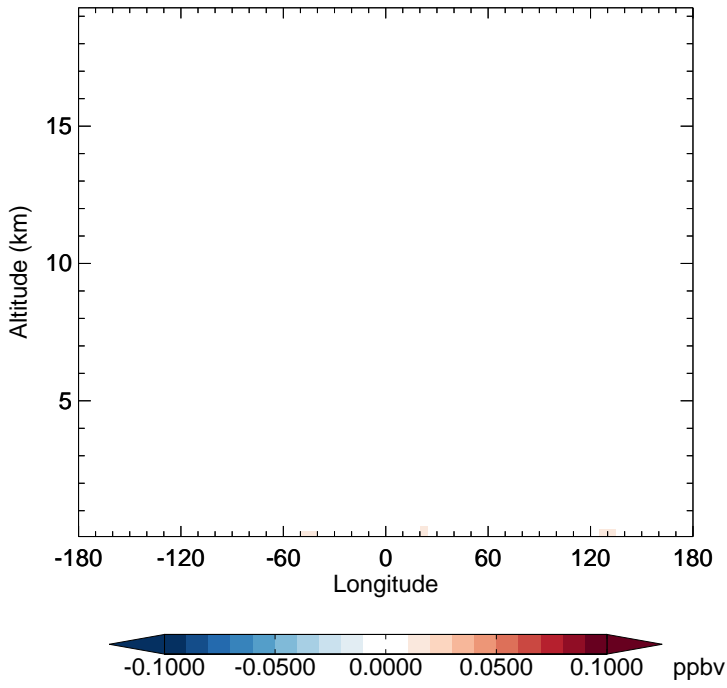
v11-02c - v11-01-public-Run0  
IEPOXD - Diff along 42N for Apr





# GEOS-Chem Longitudinal Difference Profiles at 15S and 42N

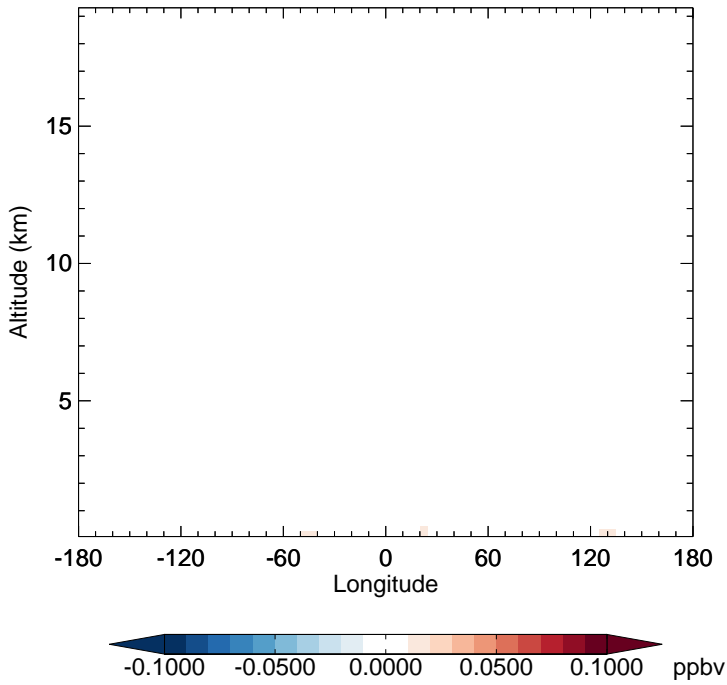
v11-02c - v11-02a  
ISN1 - Diff along 15S for Apr



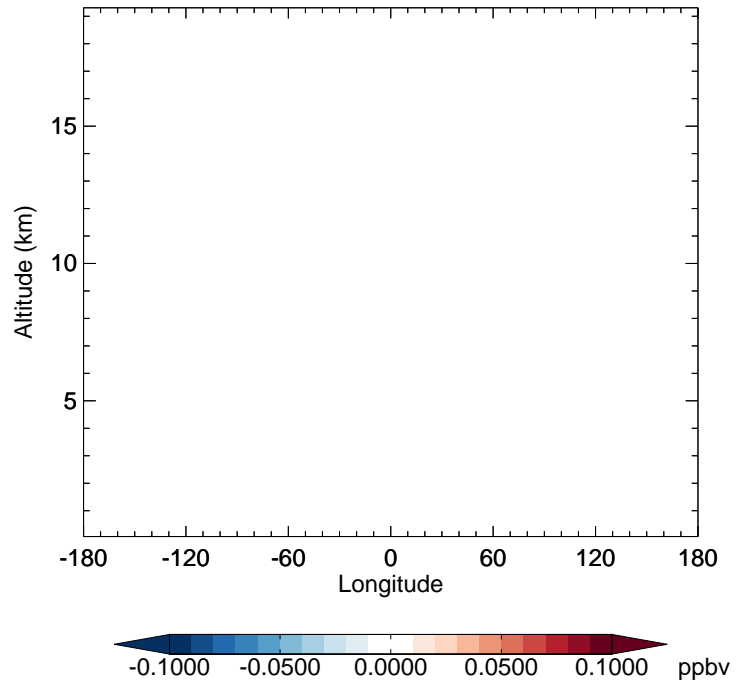
v11-02c - v11-02a  
ISN1 - Diff along 42N for Apr



v11-02c - v11-01-public-Run0  
ISN1 - Diff along 15S for Apr

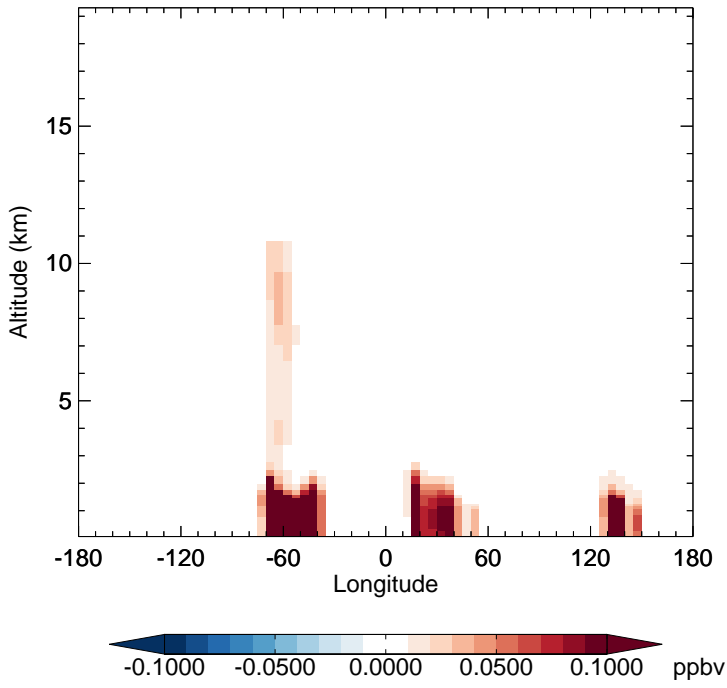


v11-02c - v11-01-public-Run0  
ISN1 - Diff along 42N for Apr

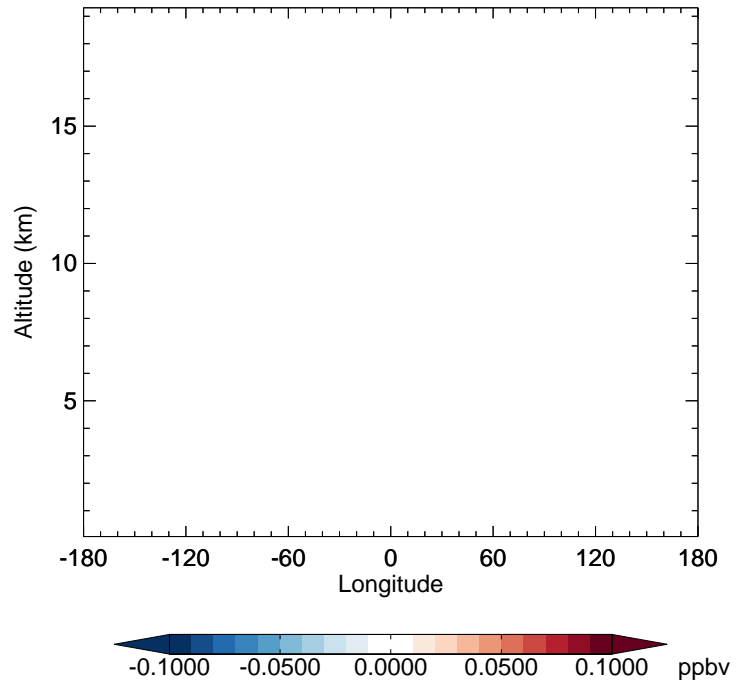


# GEOS-Chem Longitudinal Difference Profiles at 15S and 42N

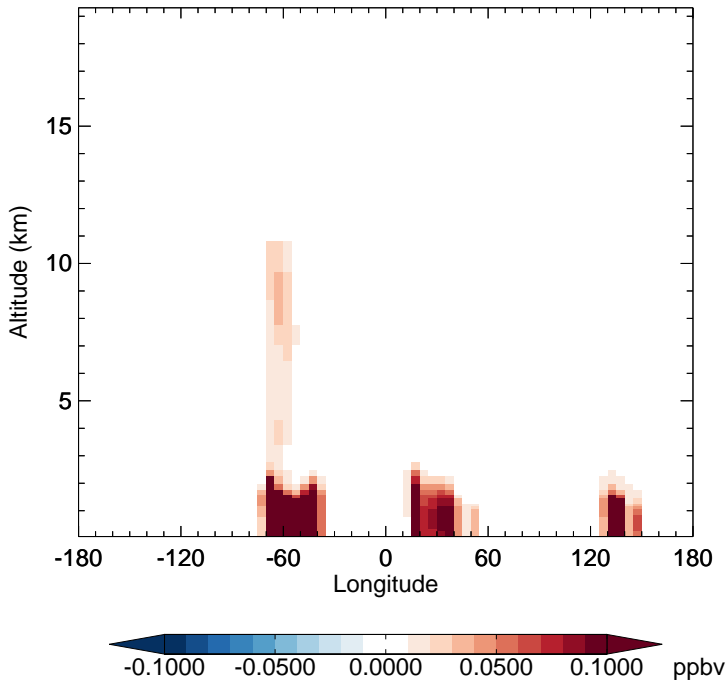
v11-02c - v11-02a  
RIPA - Diff along 15S for Apr



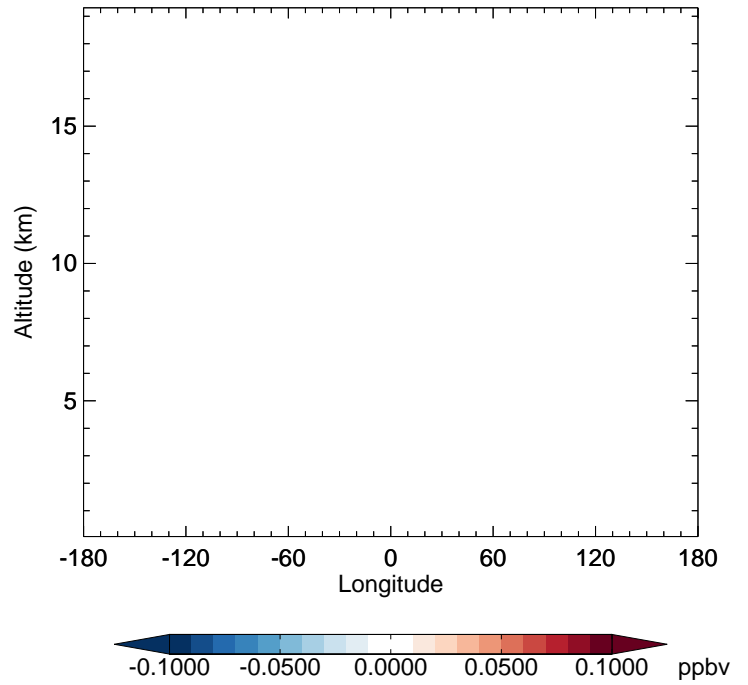
v11-02c - v11-02a  
RIPA - Diff along 42N for Apr



v11-02c - v11-01-public-Run0  
RIPA - Diff along 15S for Apr

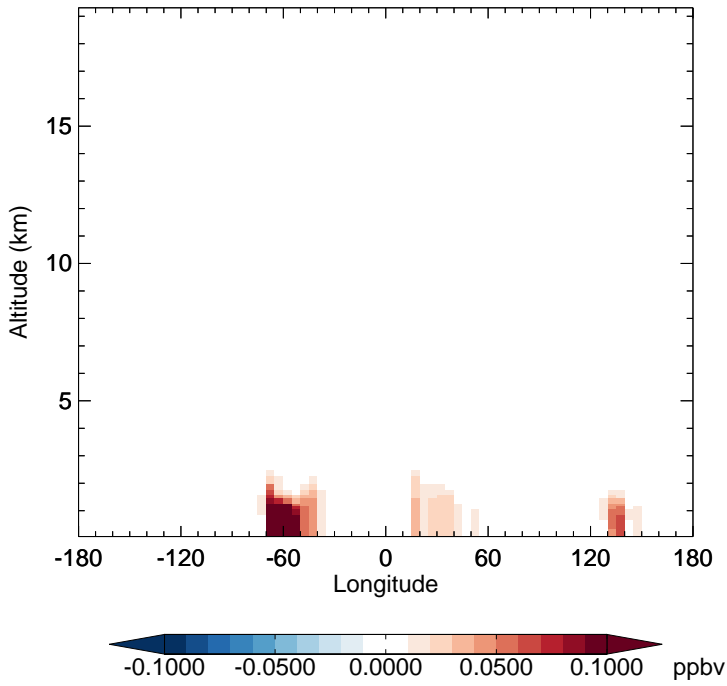


v11-02c - v11-01-public-Run0  
RIPA - Diff along 42N for Apr

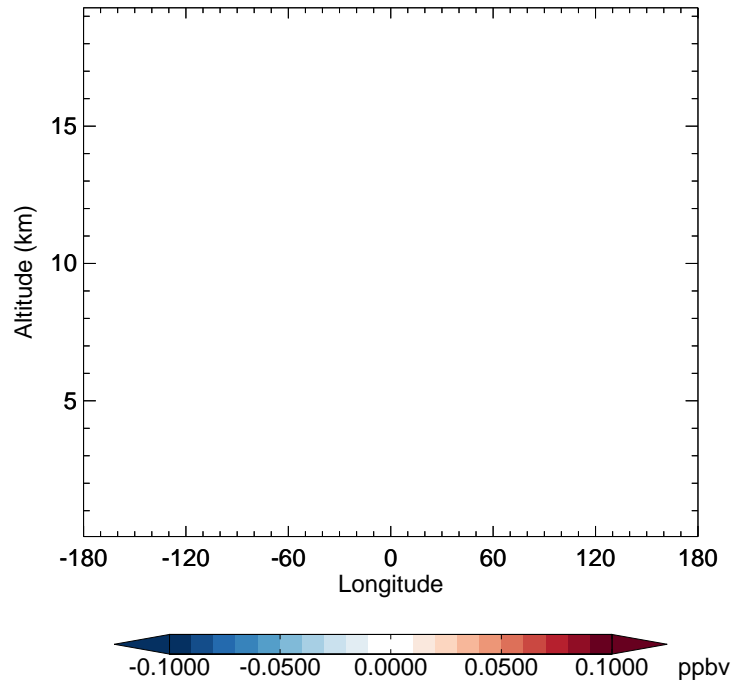


# GEOS-Chem Longitudinal Difference Profiles at 15S and 42N

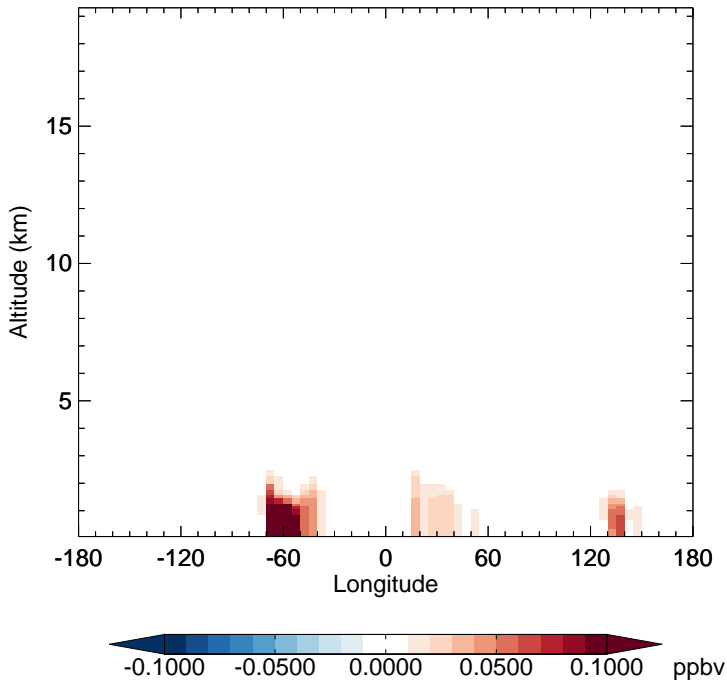
v11-02c - v11-02a  
RIPB - Diff along 15S for Apr



v11-02c - v11-02a  
RIPB - Diff along 42N for Apr



v11-02c - v11-01-public-Run0  
RIPB - Diff along 15S for Apr

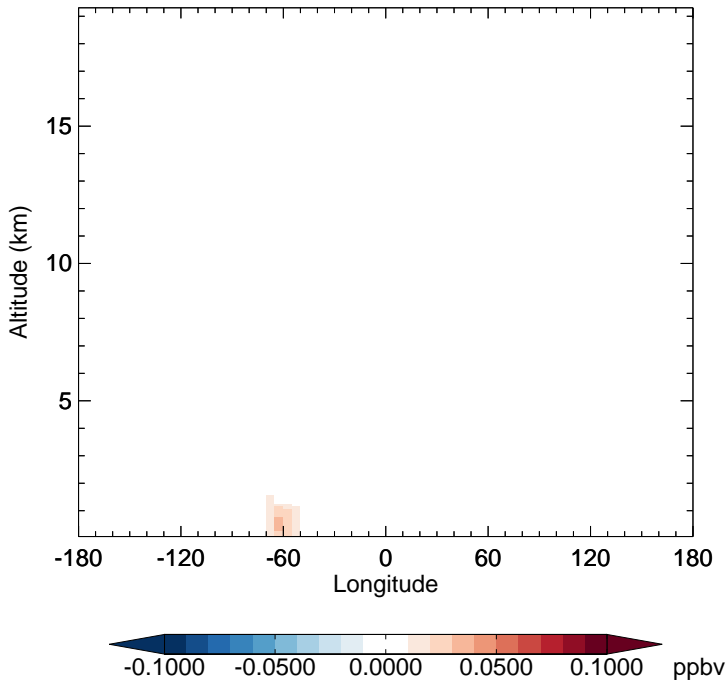


v11-02c - v11-01-public-Run0  
RIPB - Diff along 42N for Apr

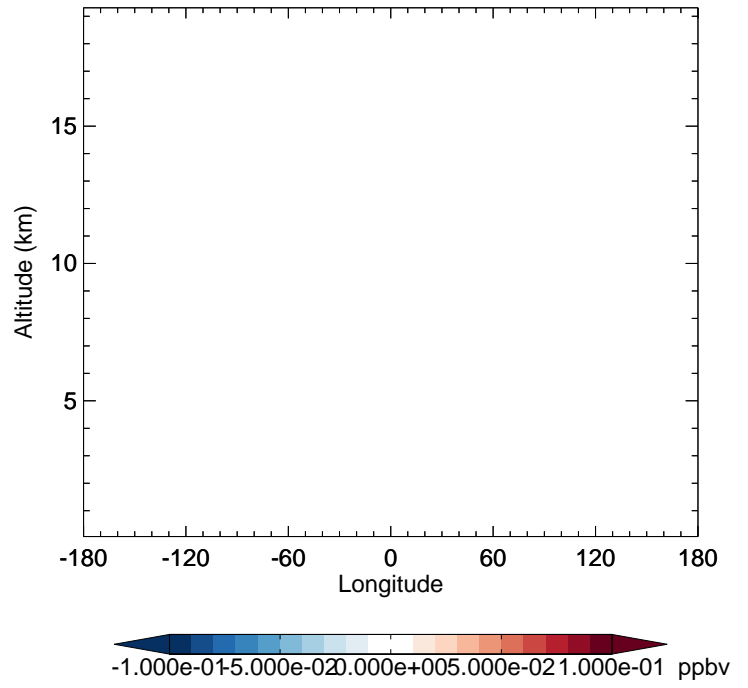


# GEOS-Chem Longitudinal Difference Profiles at 15S and 42N

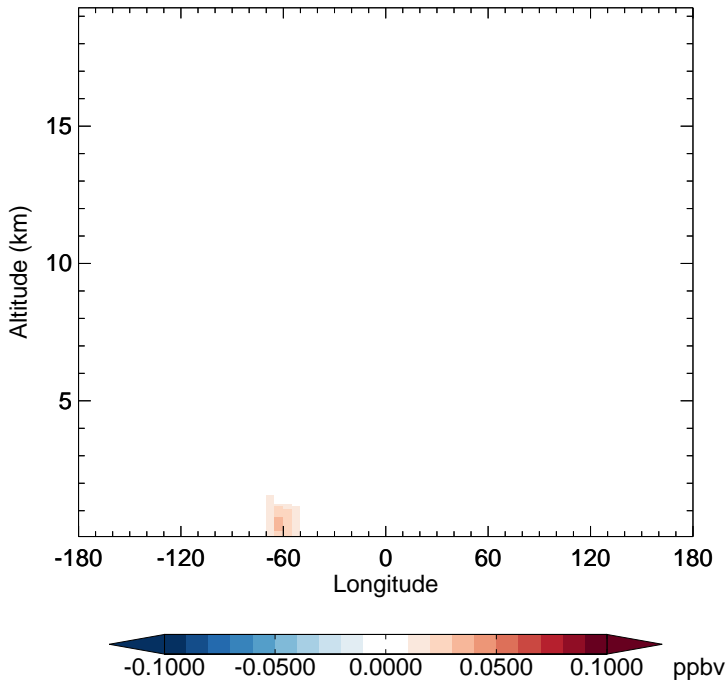
v11-02c - v11-02a  
RIPD - Diff along 15S for Apr



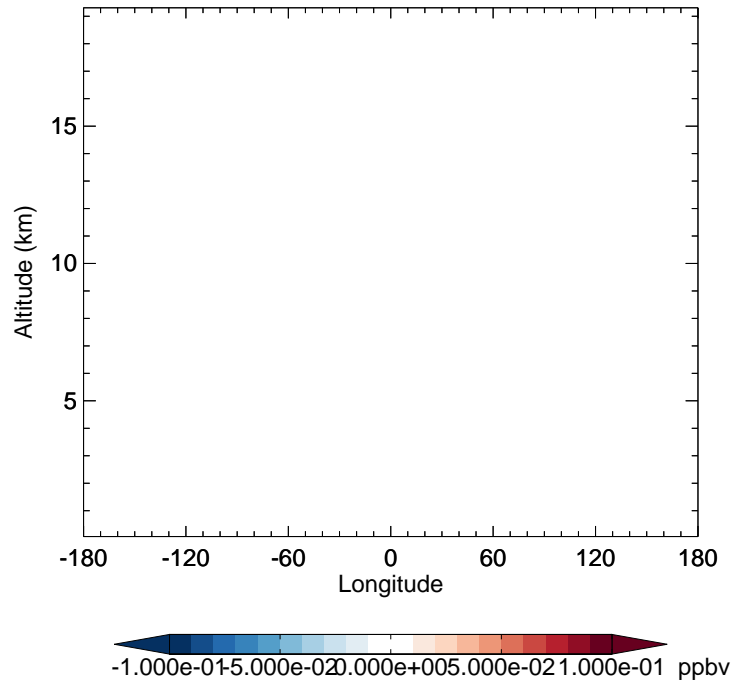
v11-02c - v11-02a  
RIPD - Diff along 42N for Apr



v11-02c - v11-01-public-Run0  
RIPD - Diff along 15S for Apr

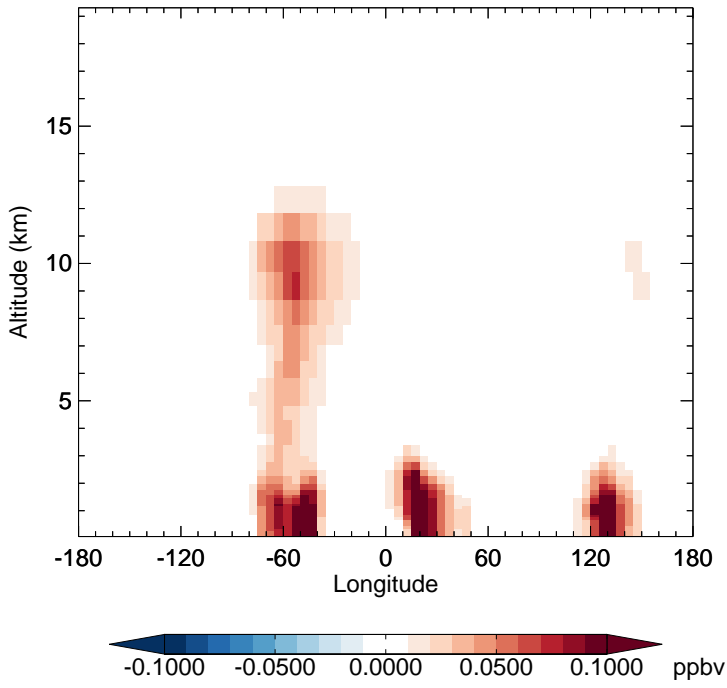


v11-02c - v11-01-public-Run0  
RIPD - Diff along 42N for Apr

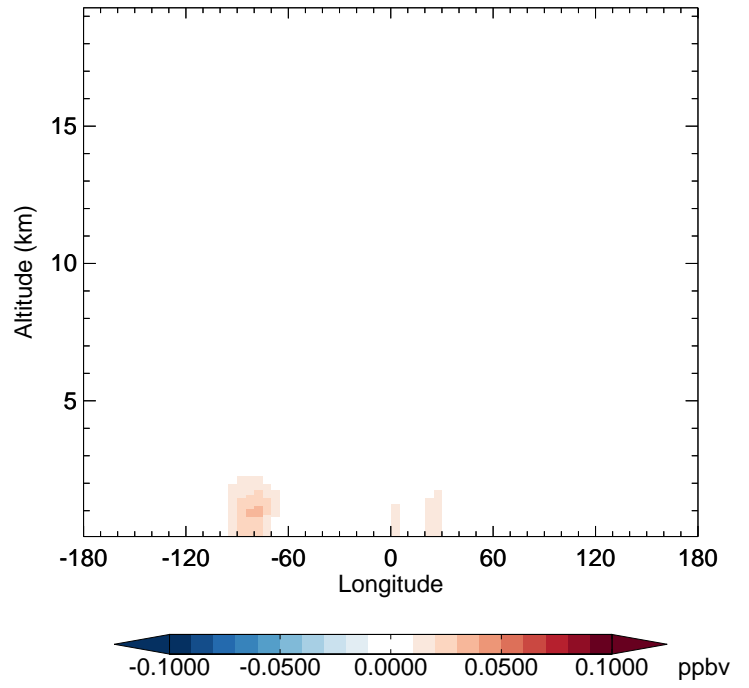


# GEOS-Chem Longitudinal Difference Profiles at 15S and 42N

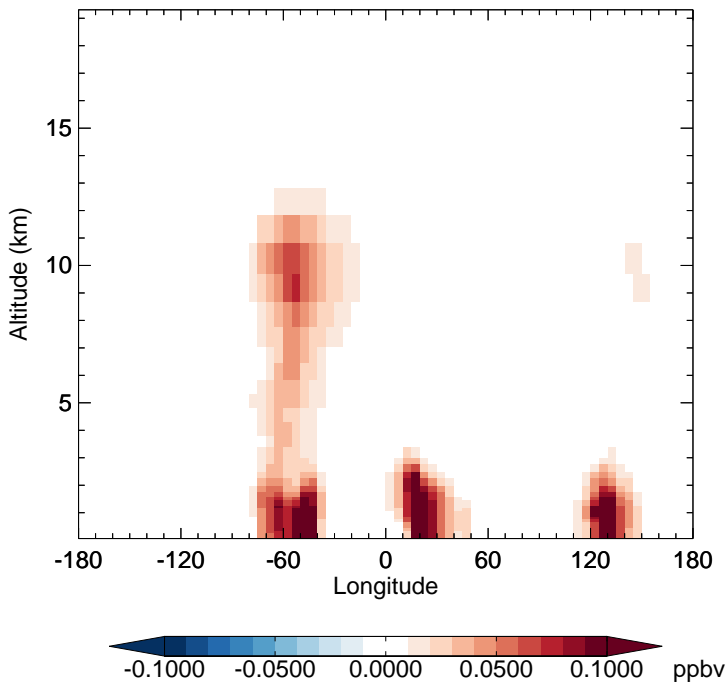
v11-02c - v11-02a  
IMAE - Diff along 15S for Apr



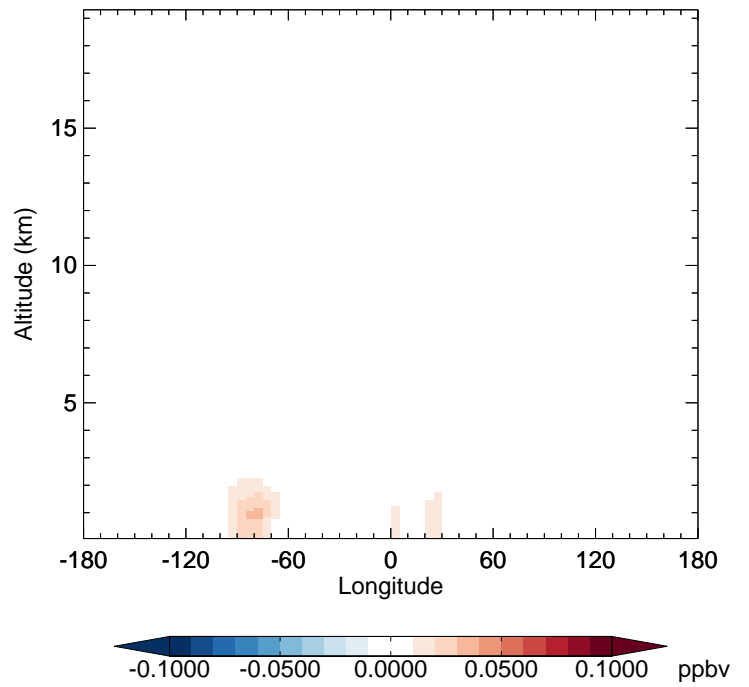
v11-02c - v11-02a  
IMAE - Diff along 42N for Apr



v11-02c - v11-01-public-Run0  
IMAE - Diff along 15S for Apr

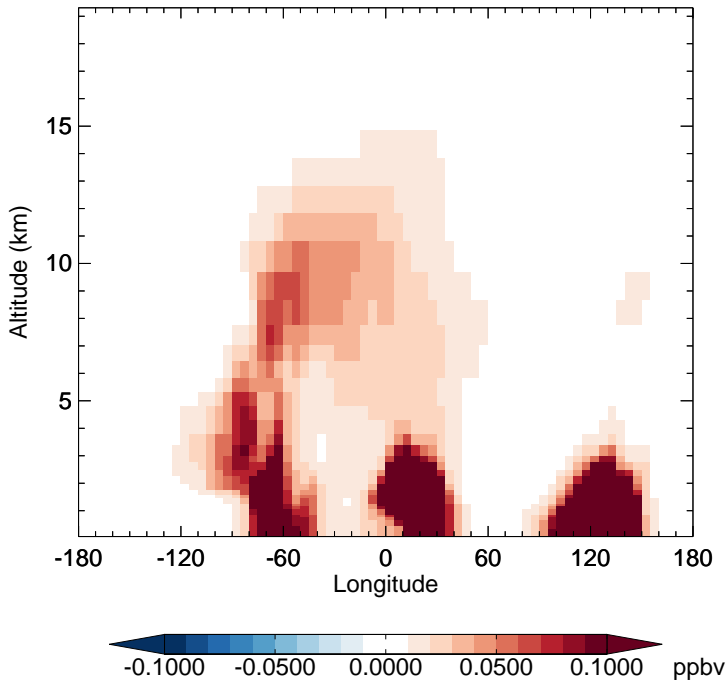


v11-02c - v11-01-public-Run0  
IMAE - Diff along 42N for Apr

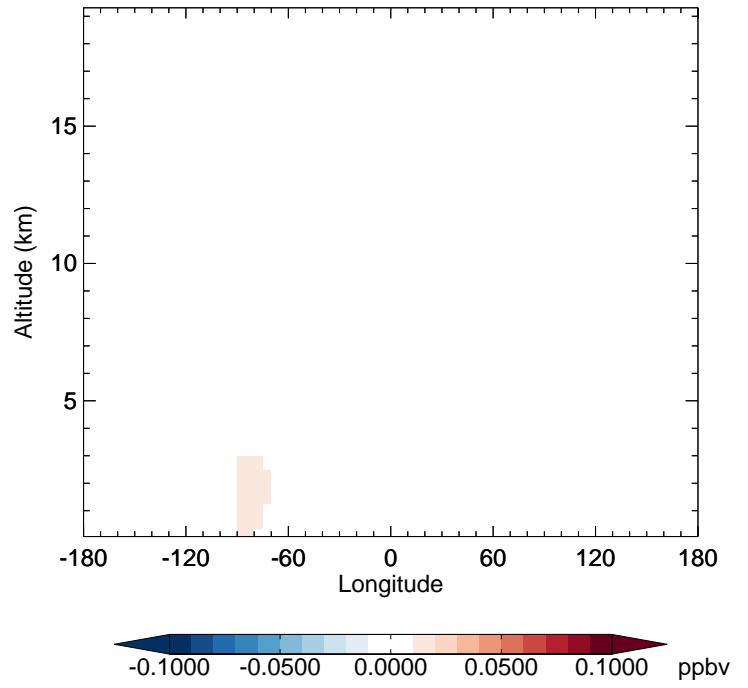


# GEOS-Chem Longitudinal Difference Profiles at 15S and 42N

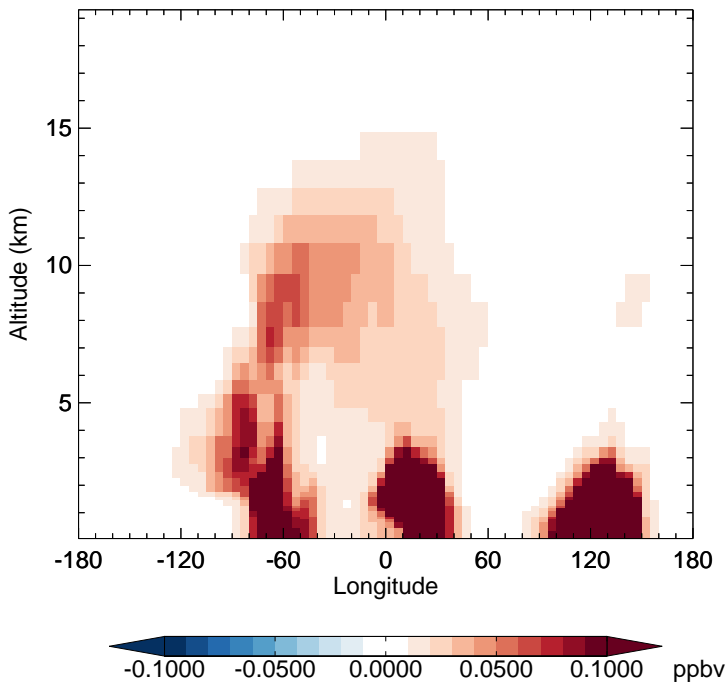
v11-02c - v11-02a  
SOAIE - Diff along 15S for Apr



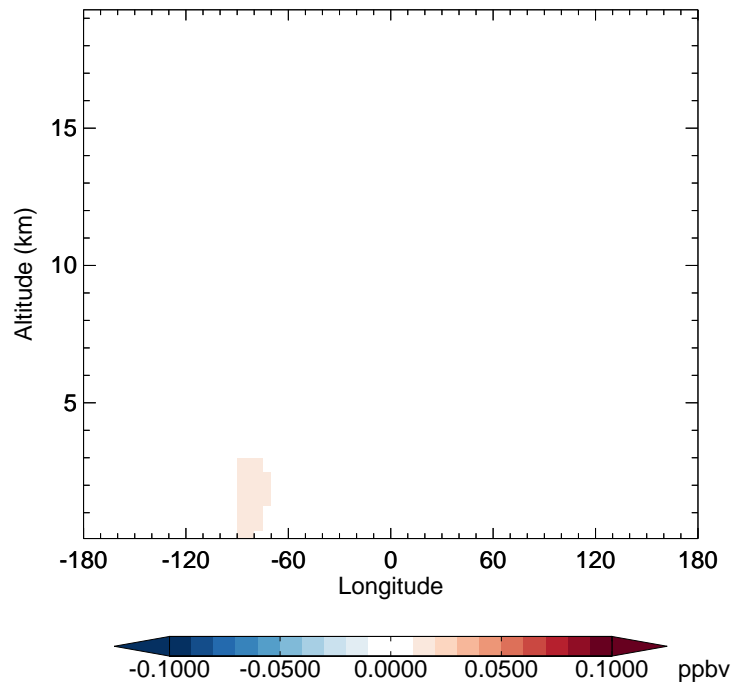
v11-02c - v11-02a  
SOAIE - Diff along 42N for Apr



v11-02c - v11-01-public-Run0  
SOAIE - Diff along 15S for Apr

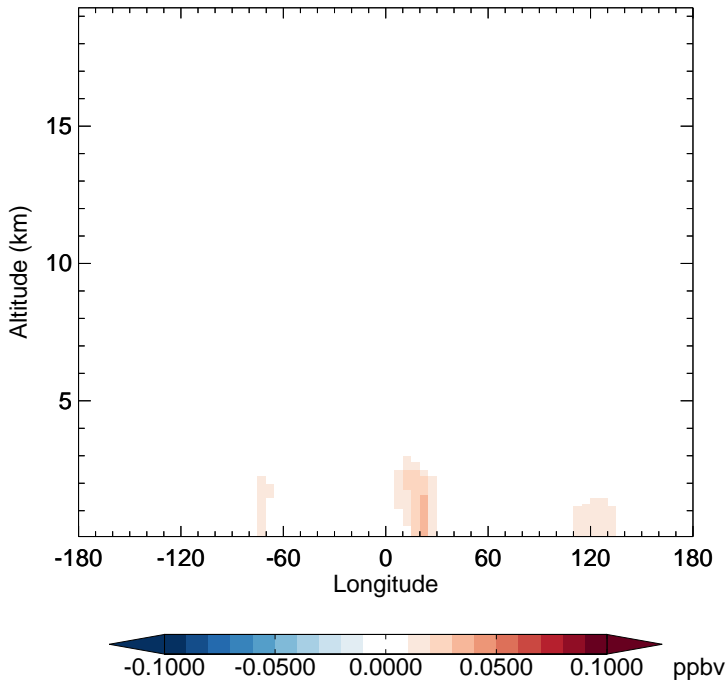


v11-02c - v11-01-public-Run0  
SOAIE - Diff along 42N for Apr

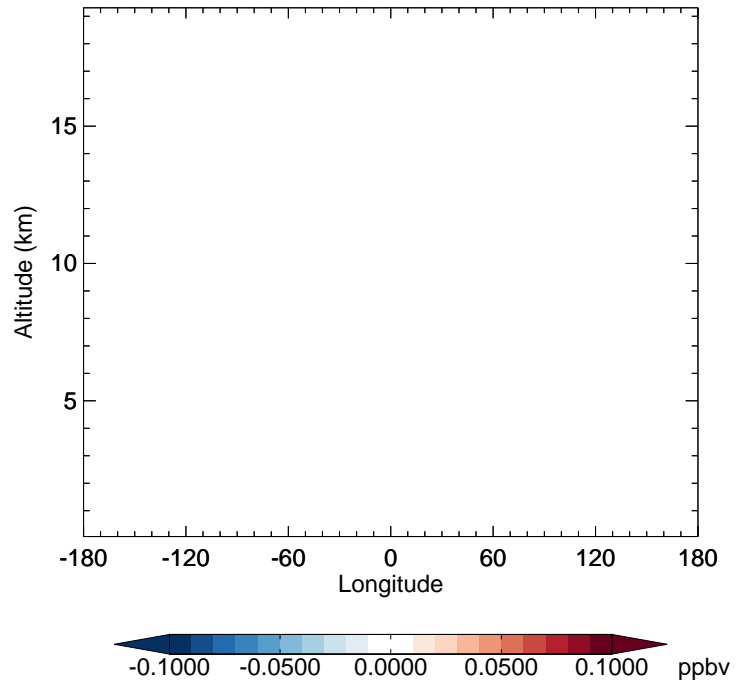


# GEOS-Chem Longitudinal Difference Profiles at 15S and 42N

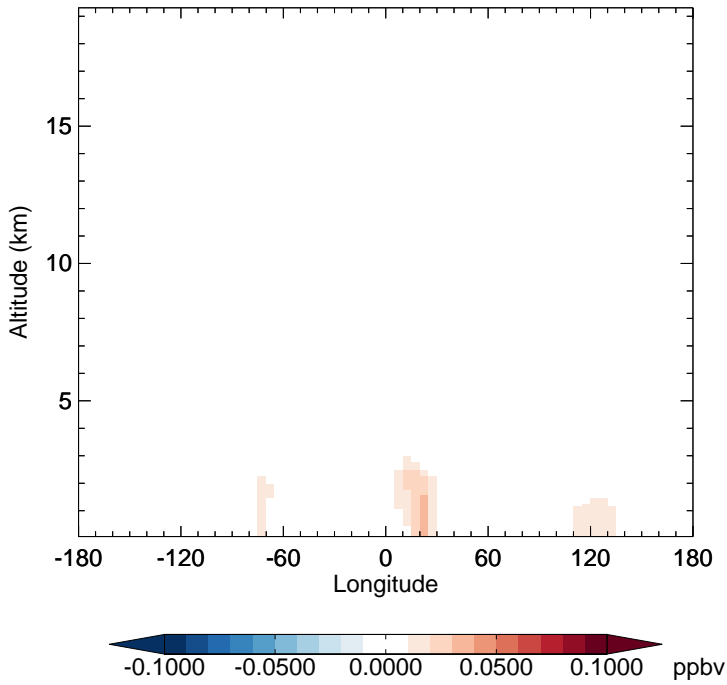
v11-02c - v11-02a  
SOAME - Diff along 15S for Apr



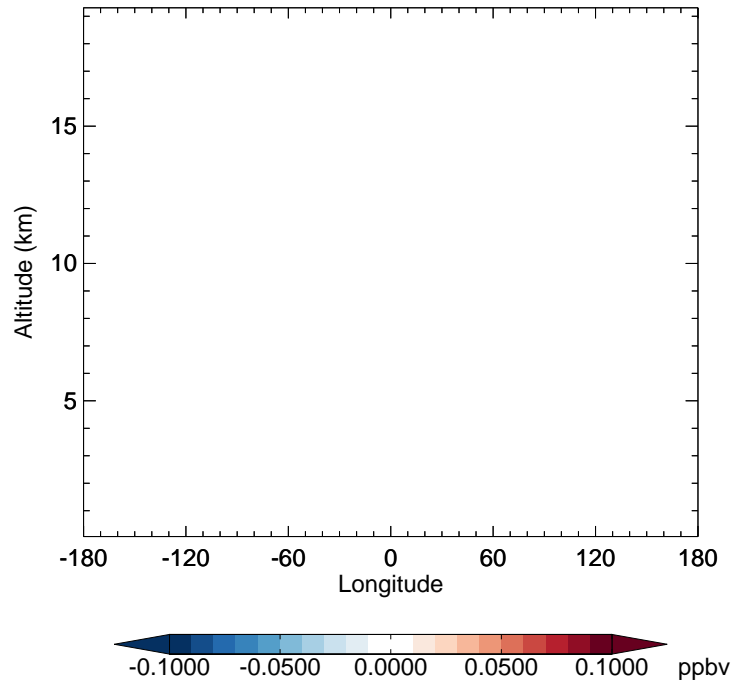
v11-02c - v11-02a  
SOAME - Diff along 42N for Apr



v11-02c - v11-01-public-Run0  
SOAME - Diff along 15S for Apr

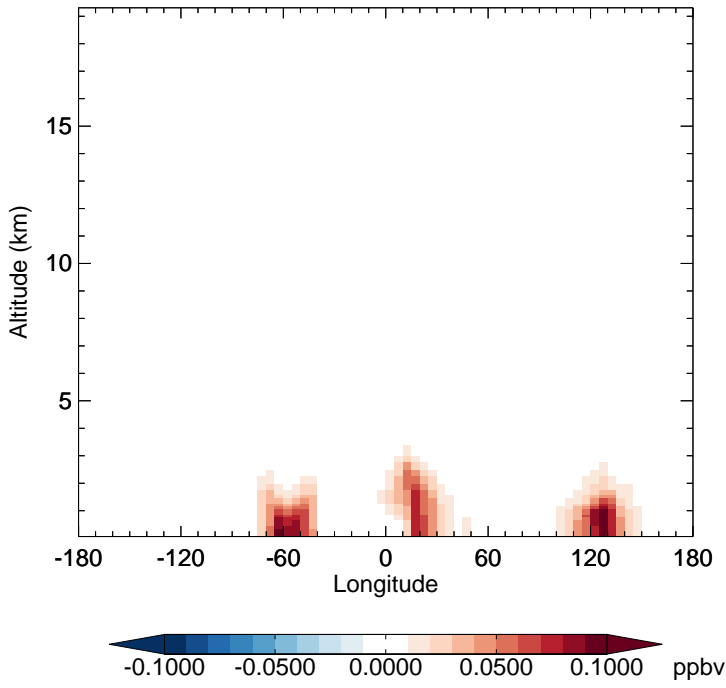


v11-02c - v11-01-public-Run0  
SOAME - Diff along 42N for Apr

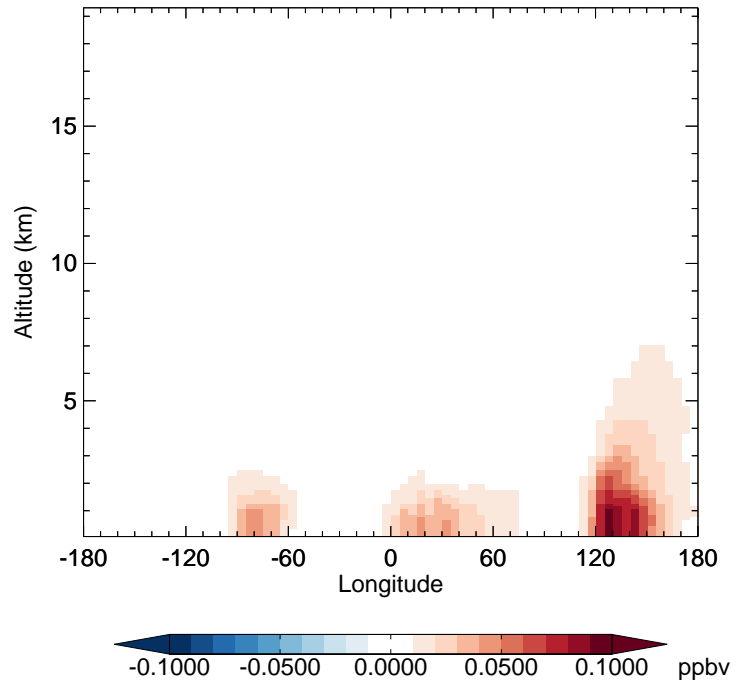


# GEOS-Chem Longitudinal Difference Profiles at 15S and 42N

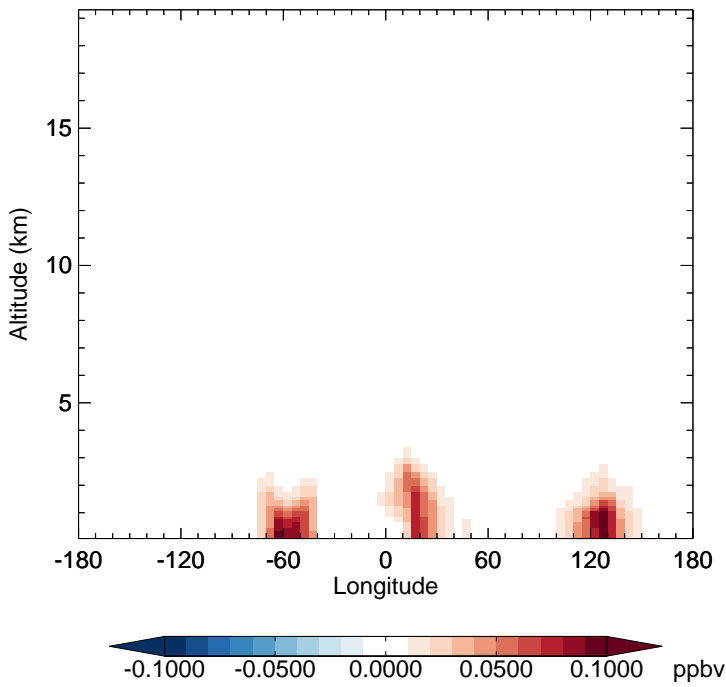
v11-02c - v11-02a  
SOAGX - Diff along 15S for Apr



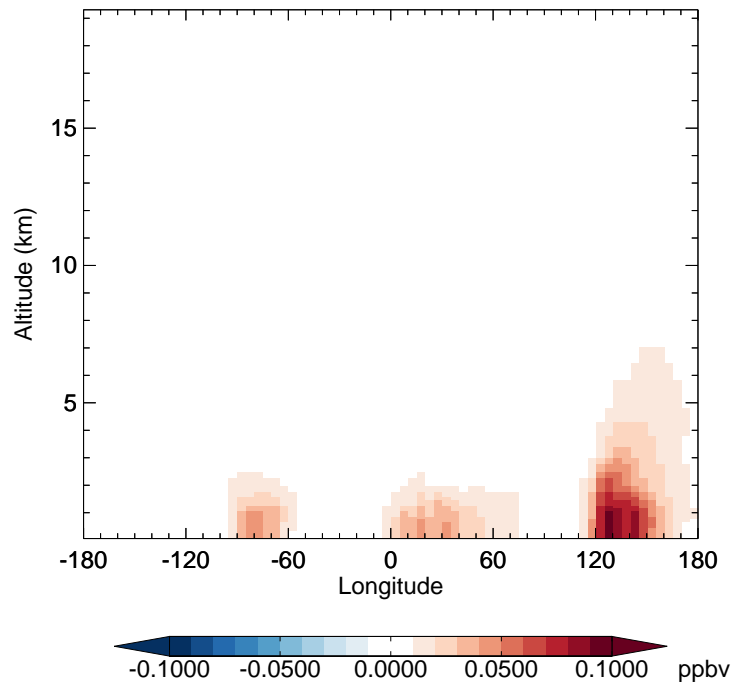
v11-02c - v11-02a  
SOAGX - Diff along 42N for Apr



v11-02c - v11-01-public-Run0  
SOAGX - Diff along 15S for Apr



v11-02c - v11-01-public-Run0  
SOAGX - Diff along 42N for Apr

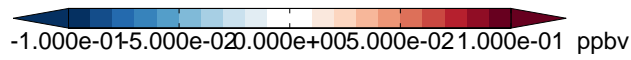
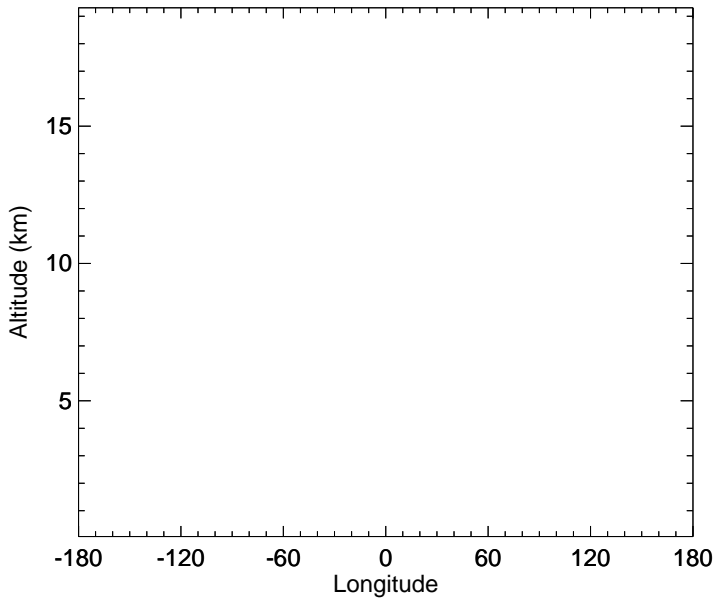




# GEOS-Chem Longitudinal Difference Profiles at 15S and 42N

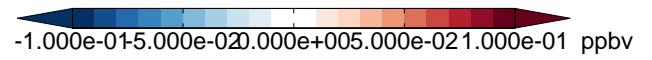
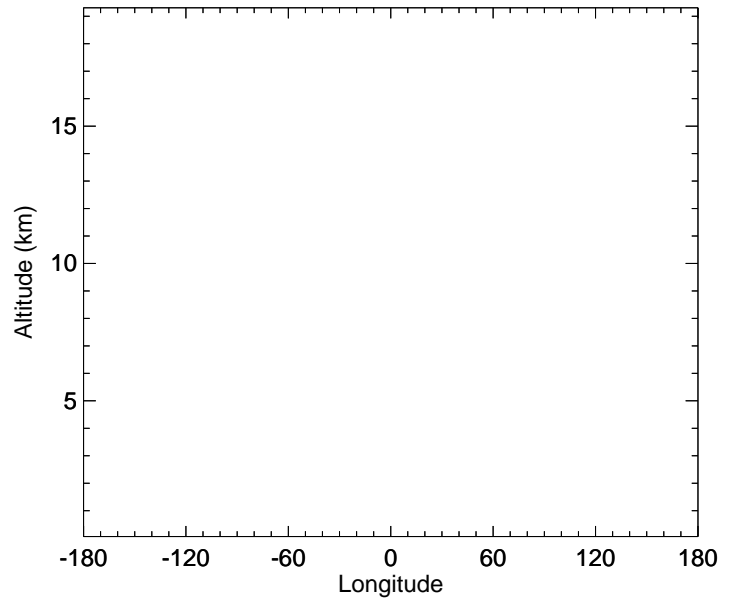
v11-02c - v11-02a

SOAMG - Diff along 15S for Apr



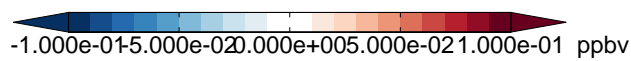
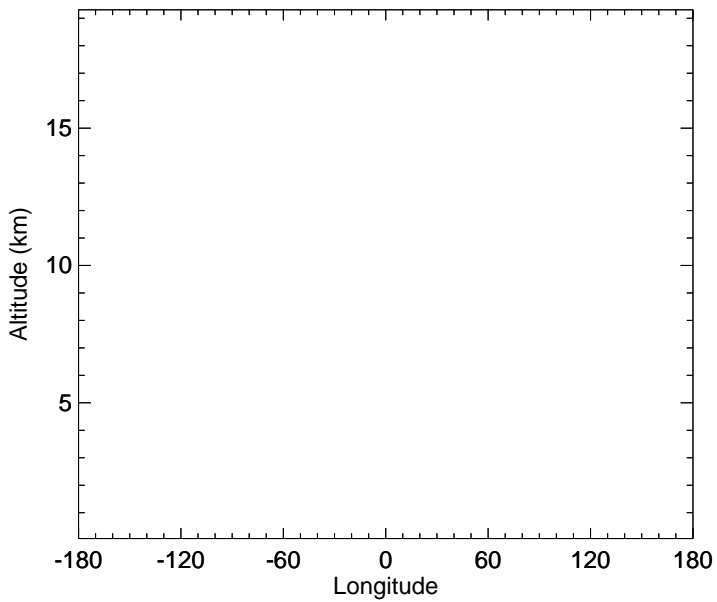
v11-02c - v11-02a

SOAMG - Diff along 42N for Apr




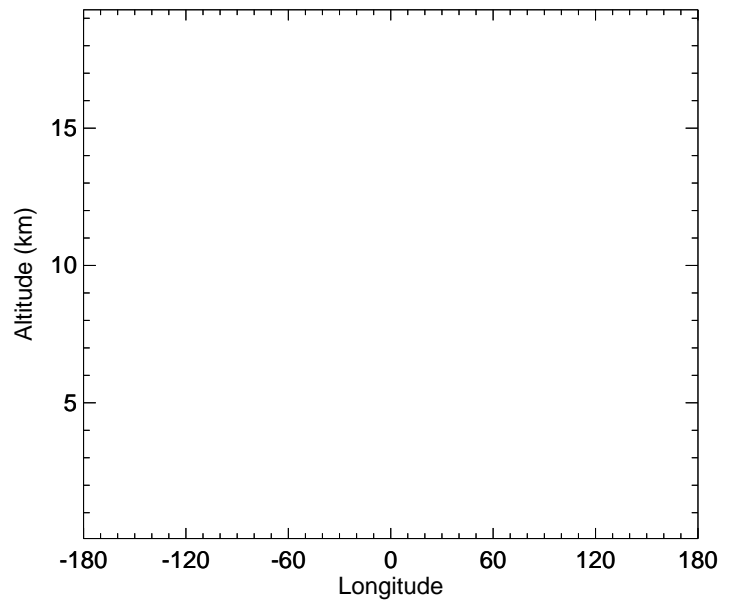
v11-02c - v11-01-public-Run0

SOAMG - Diff along 15S for Apr



v11-02c - v11-01-public-Run0

SOAMG - Diff along 42N for Apr



# GEOS-Chem Longitudinal Difference Profiles at 15S and 42N

v11-02c - v11-02a  
LVOC - Diff along 15S for Apr



v11-02c - v11-02a  
LVOC - Diff along 42N for Apr



v11-02c - v11-01-public-Run0  
LVOC - Diff along 15S for Apr

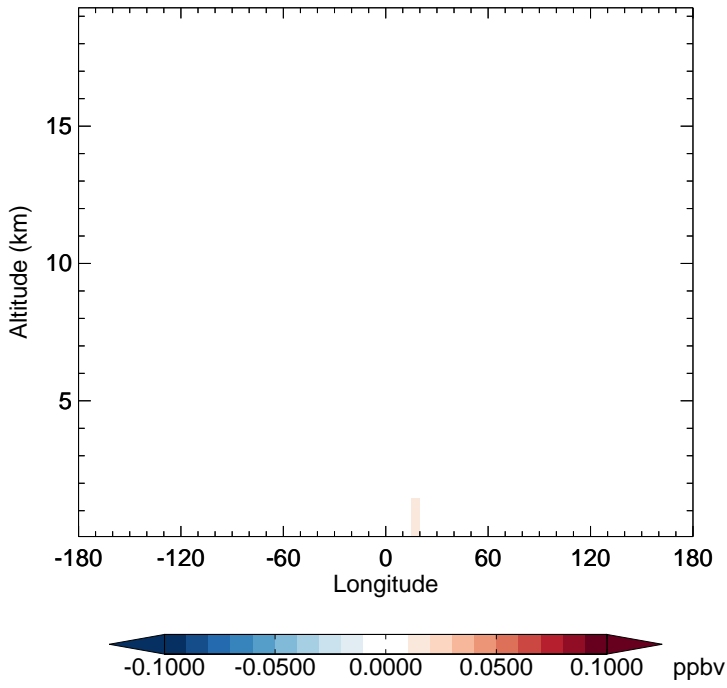


v11-02c - v11-01-public-Run0  
LVOC - Diff along 42N for Apr



# GEOS-Chem Longitudinal Difference Profiles at 15S and 42N

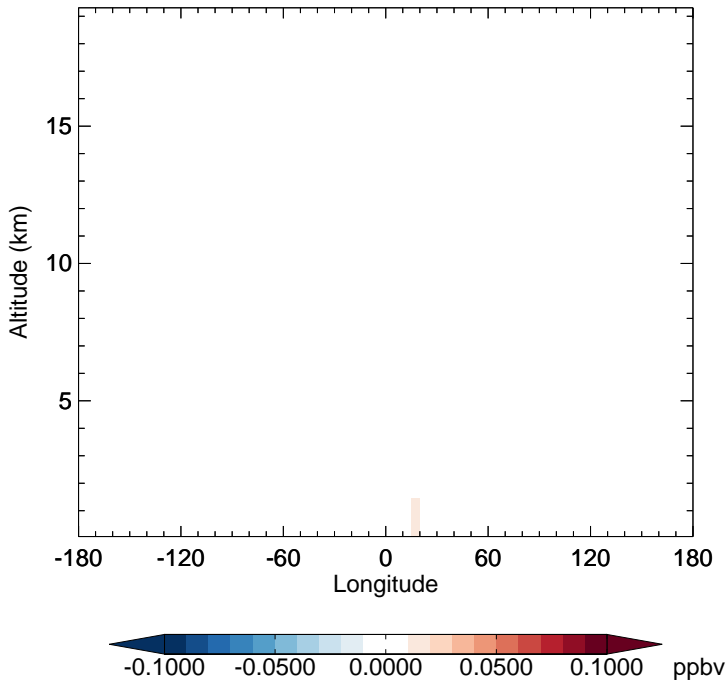
v11-02c - v11-02a  
LVOCOA - Diff along 15S for Apr



v11-02c - v11-02a  
LVOCOA - Diff along 42N for Apr



v11-02c - v11-01-public-Run0  
LVOCOA - Diff along 15S for Apr



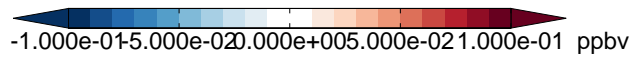
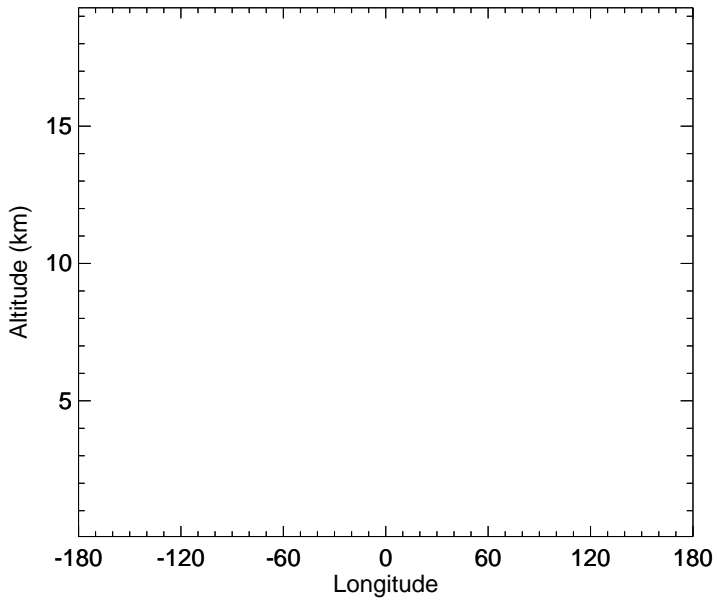
v11-02c - v11-01-public-Run0  
LVOCOA - Diff along 42N for Apr



# GEOS-Chem Longitudinal Difference Profiles at 15S and 42N

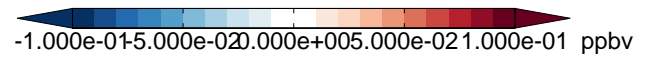
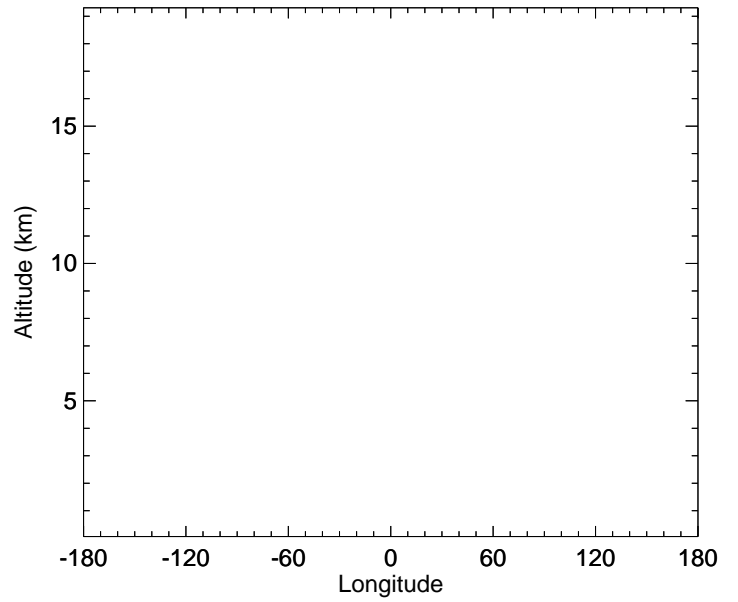
v11-02c - v11-02a

ISN1OG - Diff along 15S for Apr



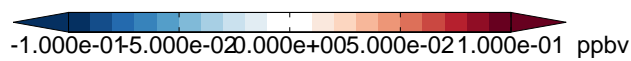
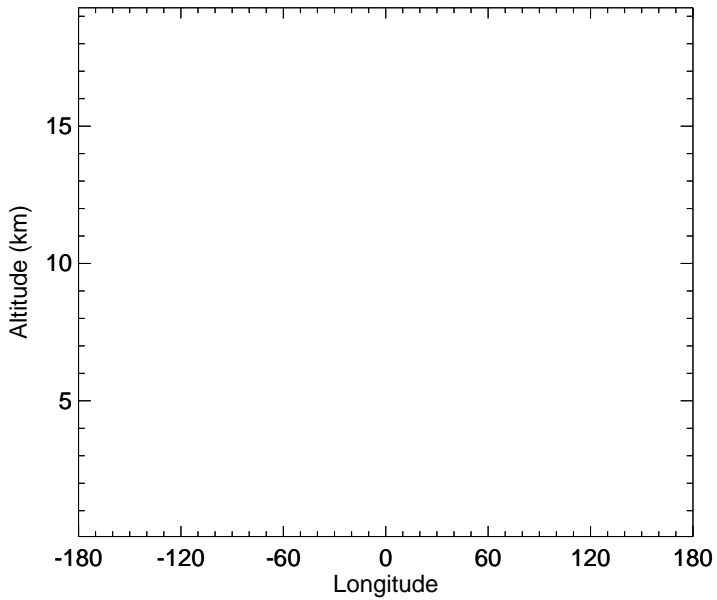
v11-02c - v11-02a

ISN1OG - Diff along 42N for Apr




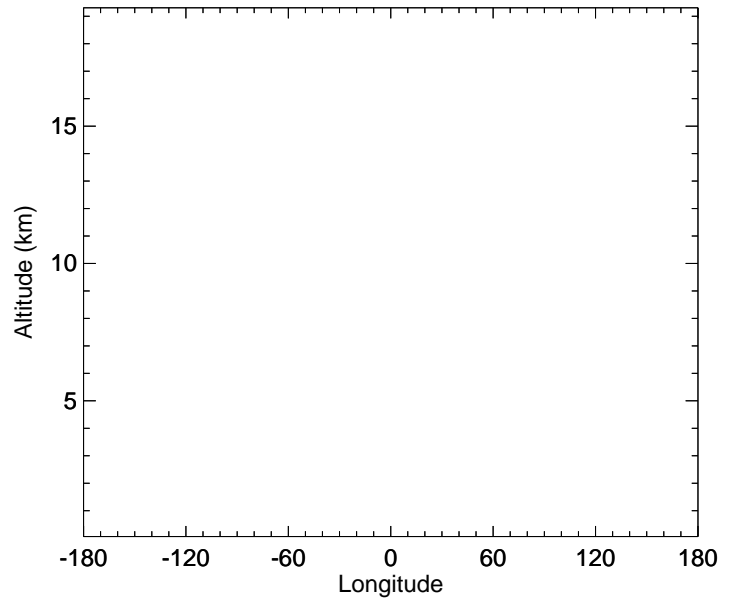
v11-02c - v11-01-public-Run0

ISN1OG - Diff along 15S for Apr



v11-02c - v11-01-public-Run0

ISN1OG - Diff along 42N for Apr

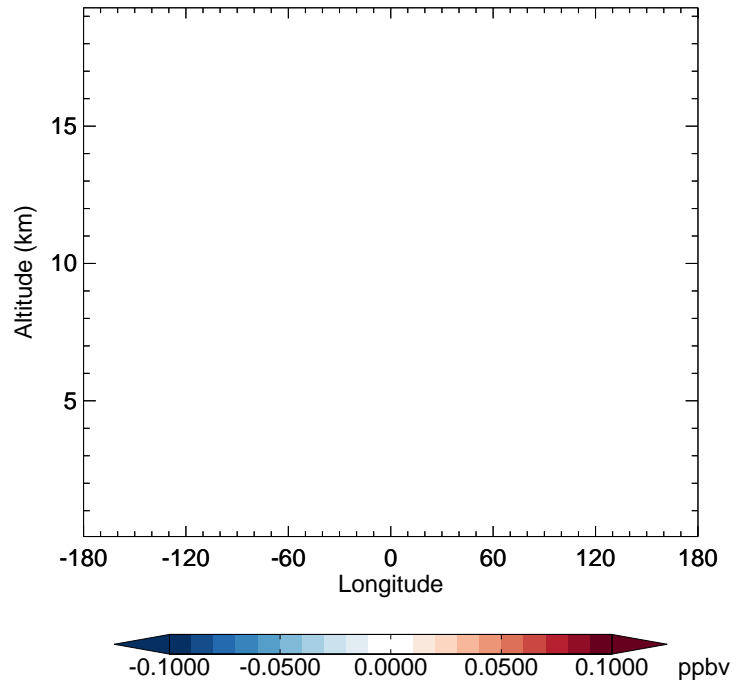


# GEOS-Chem Longitudinal Difference Profiles at 15S and 42N

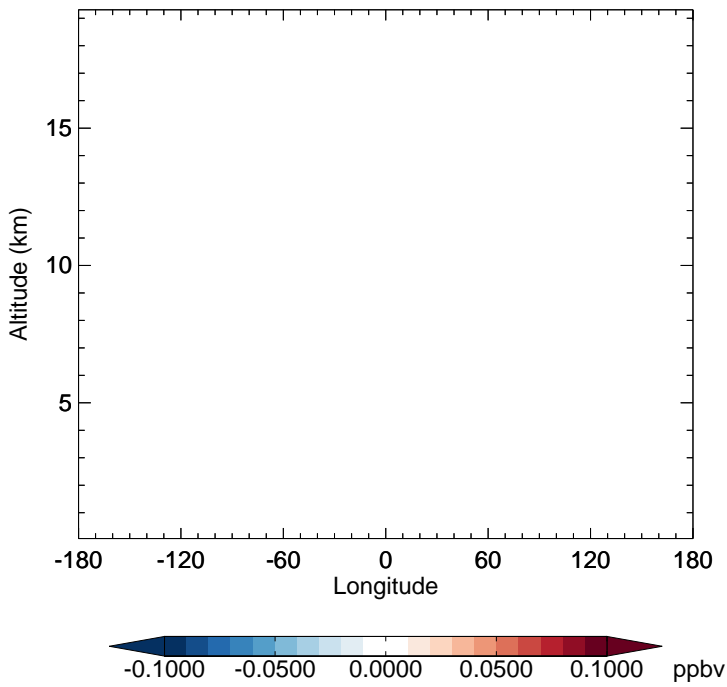
v11-02c - v11-02a  
ISN1OA - Diff along 15S for Apr



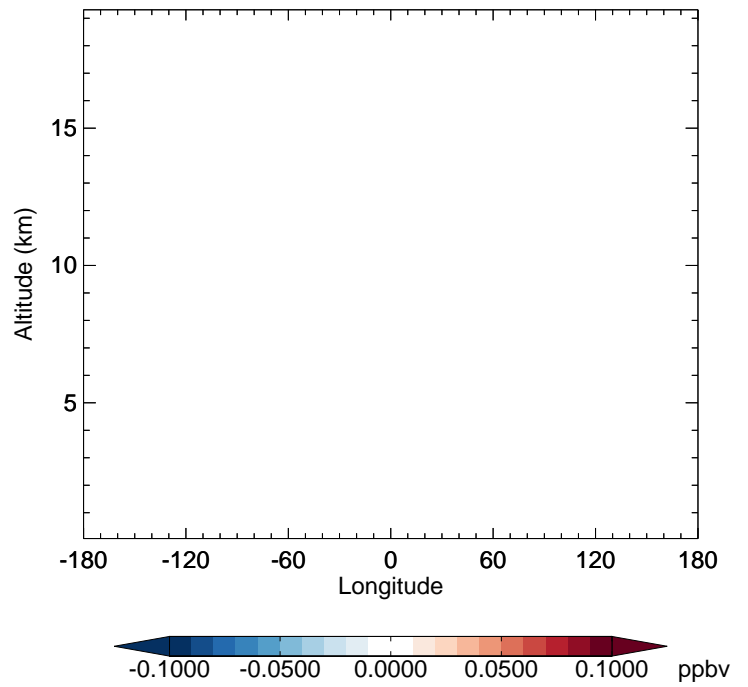
v11-02c - v11-02a  
ISN1OA - Diff along 42N for Apr



v11-02c - v11-01-public-Run0  
ISN1OA - Diff along 15S for Apr



v11-02c - v11-01-public-Run0  
ISN1OA - Diff along 42N for Apr

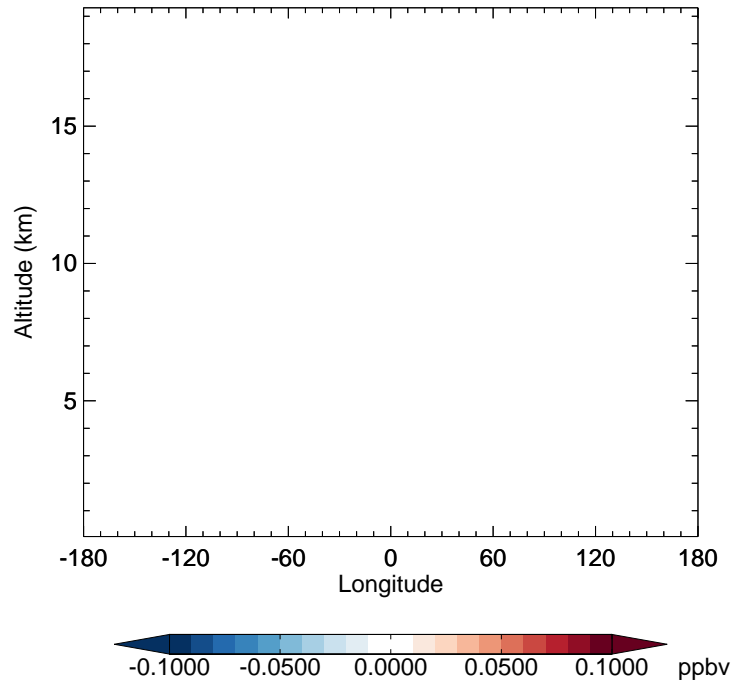


# GEOS-Chem Longitudinal Difference Profiles at 15S and 42N

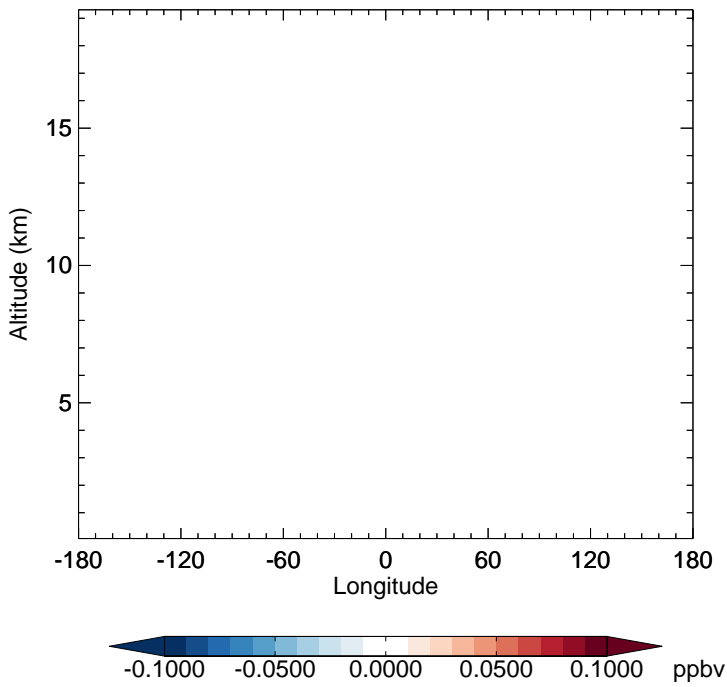
v11-02c - v11-02a  
MONITS - Diff along 15S for Apr



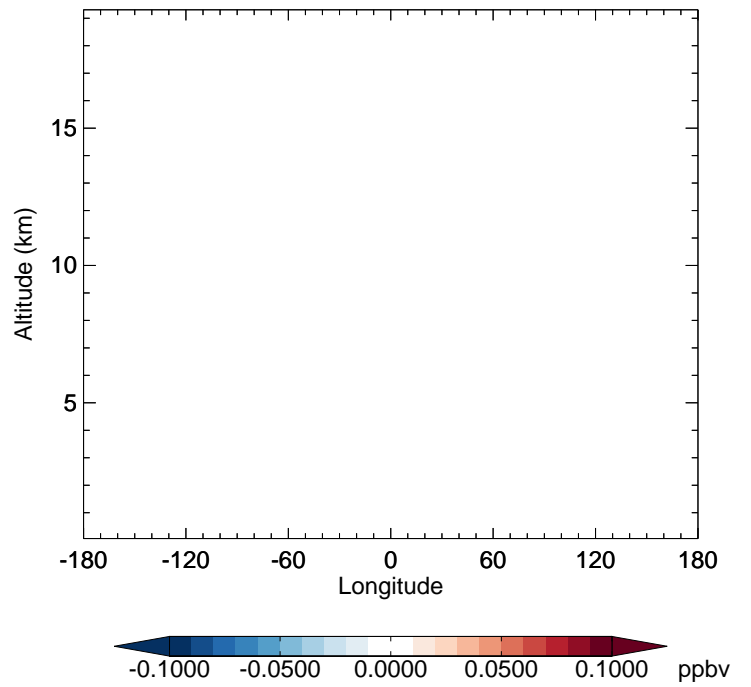
v11-02c - v11-02a  
MONITS - Diff along 42N for Apr



v11-02c - v11-01-public-Run0  
MONITS - Diff along 15S for Apr



v11-02c - v11-01-public-Run0  
MONITS - Diff along 42N for Apr

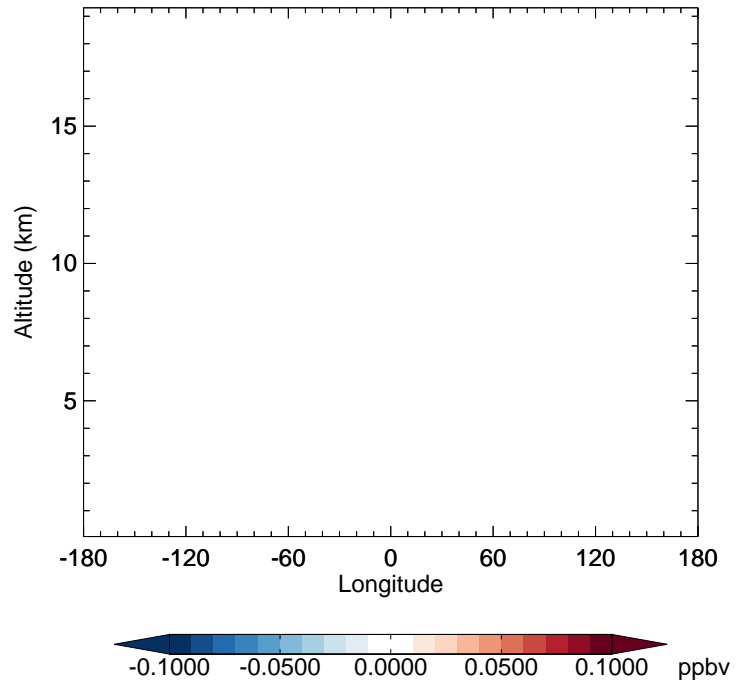


# GEOS-Chem Longitudinal Difference Profiles at 15S and 42N

v11-02c - v11-02a  
MONITU - Diff along 15S for Apr



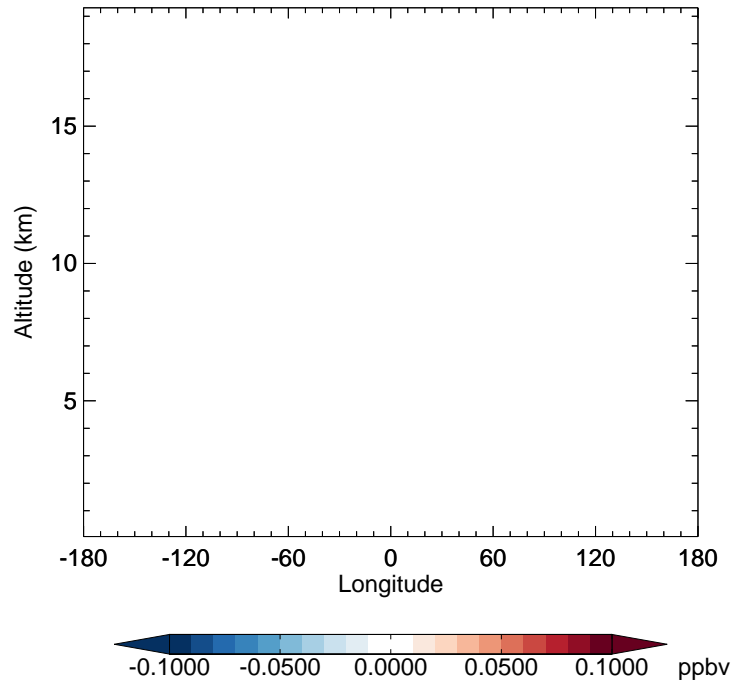
v11-02c - v11-02a  
MONITU - Diff along 42N for Apr



v11-02c - v11-01-public-Run0  
MONITU - Diff along 15S for Apr



v11-02c - v11-01-public-Run0  
MONITU - Diff along 42N for Apr



# GEOS-Chem Longitudinal Difference Profiles at 15S and 42N

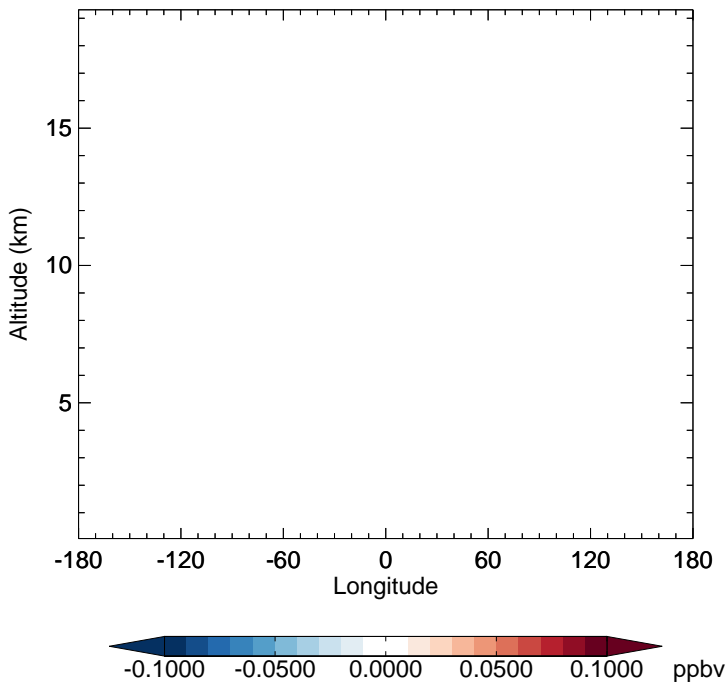
v11-02c - v11-02a  
HONIT - Diff along 15S for Apr



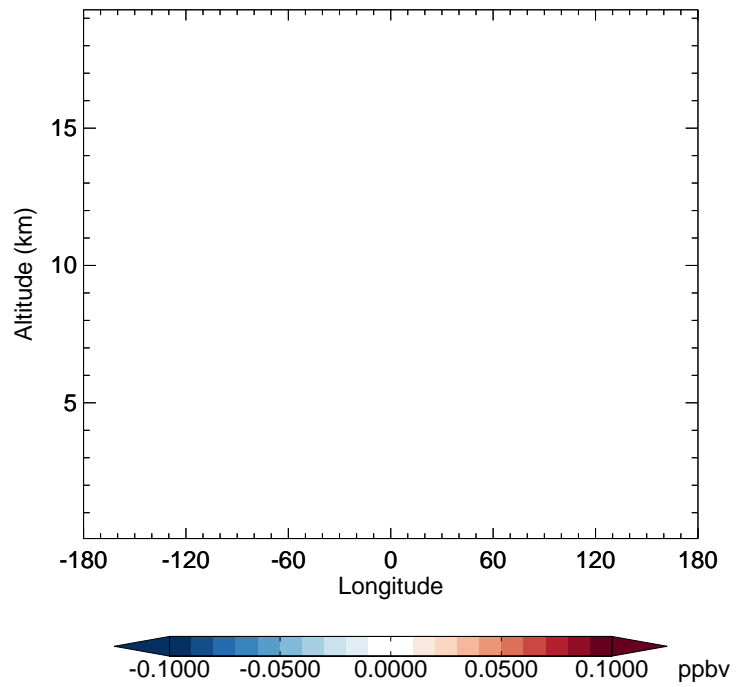
v11-02c - v11-02a  
HONIT - Diff along 42N for Apr



v11-02c - v11-01-public-Run0  
HONIT - Diff along 15S for Apr



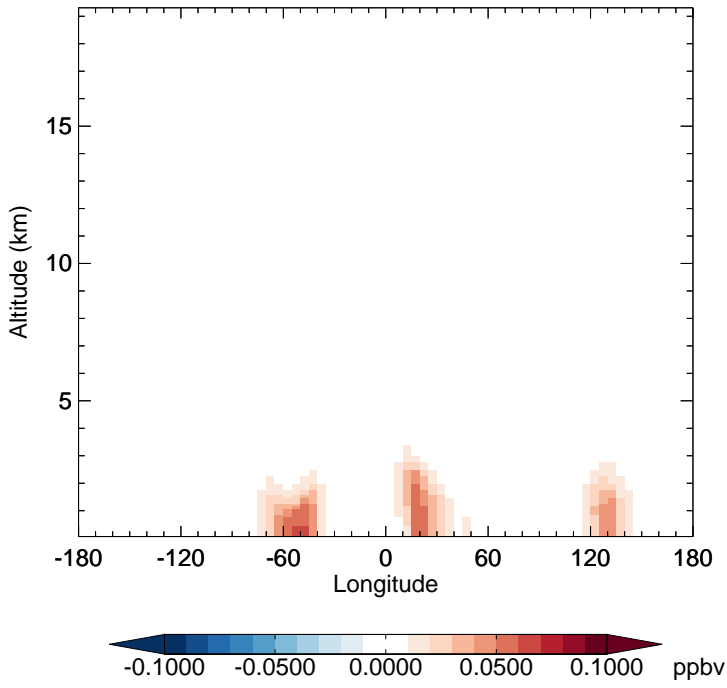
v11-02c - v11-01-public-Run0  
HONIT - Diff along 42N for Apr



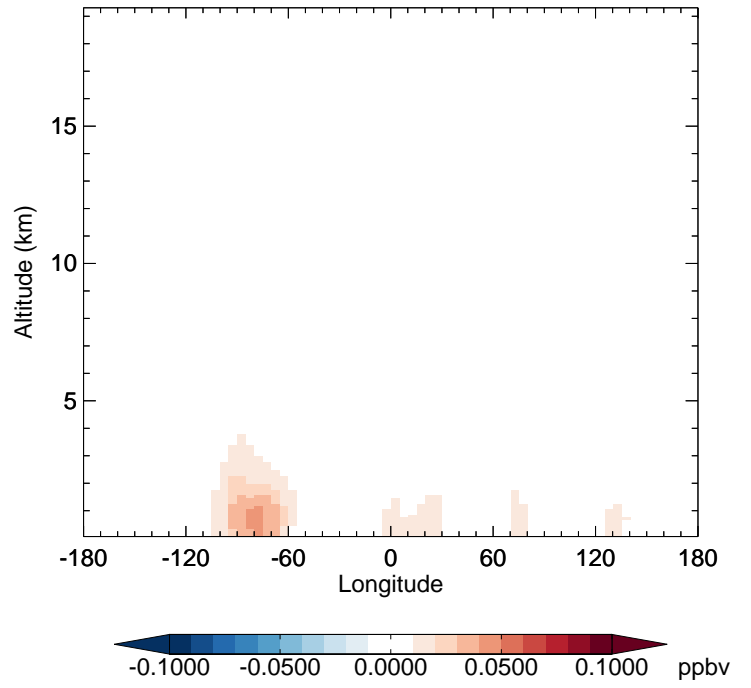


# GEOS-Chem Longitudinal Difference Profiles at 15S and 42N

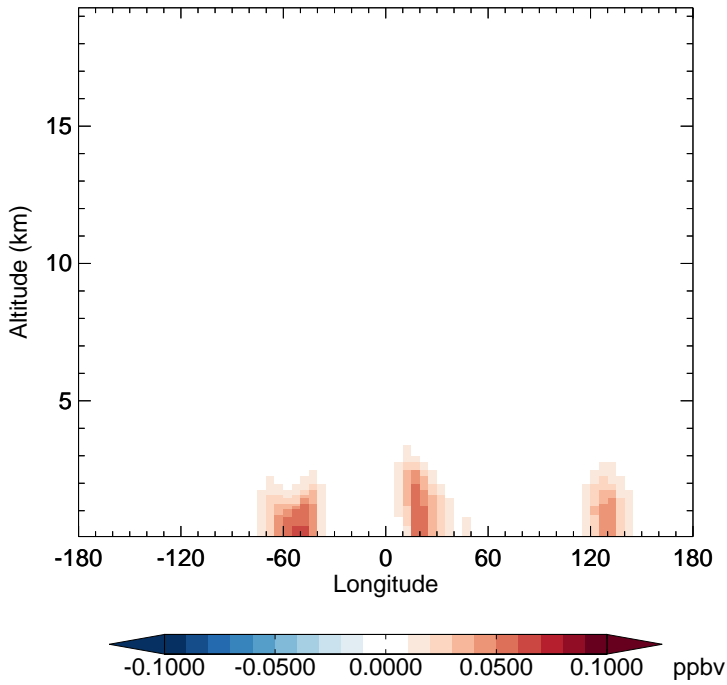
v11-02c - v11-02a  
IONITA - Diff along 15S for Apr



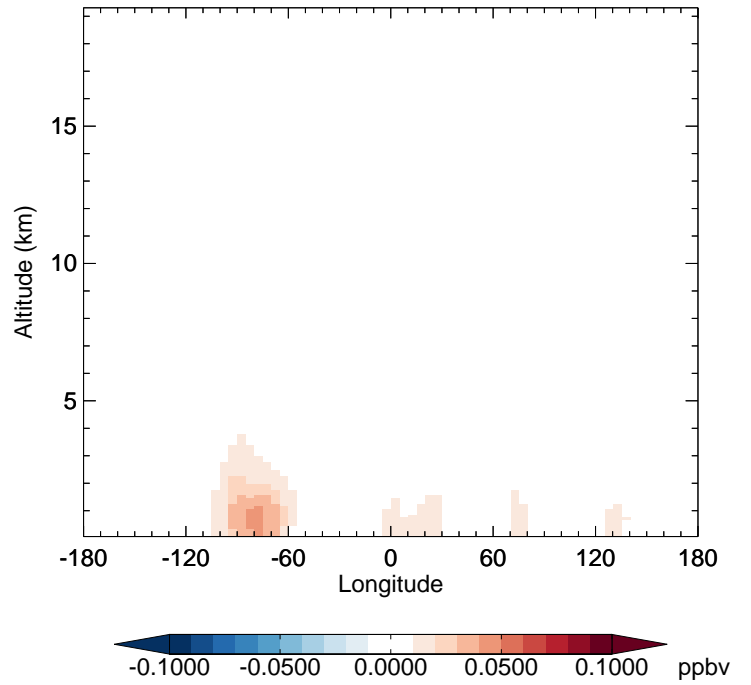
v11-02c - v11-02a  
IONITA - Diff along 42N for Apr



v11-02c - v11-01-public-Run0  
IONITA - Diff along 15S for Apr

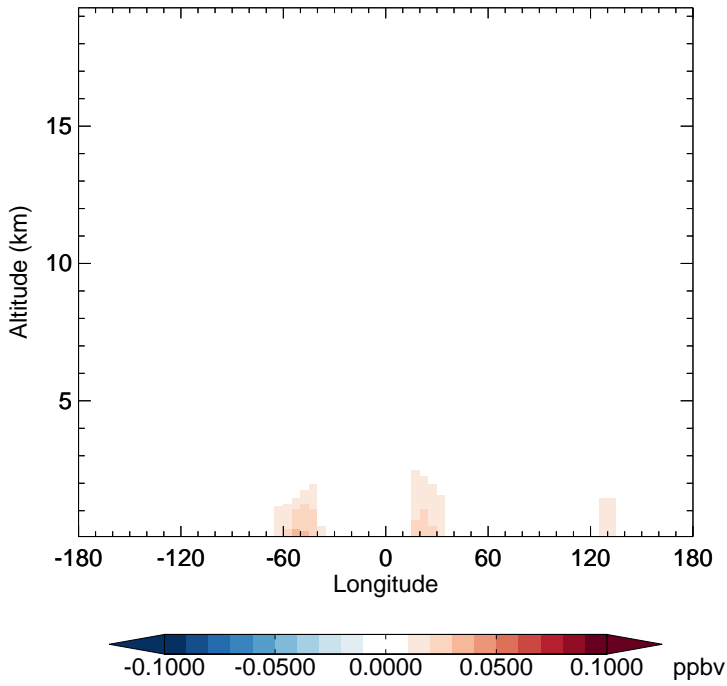


v11-02c - v11-01-public-Run0  
IONITA - Diff along 42N for Apr

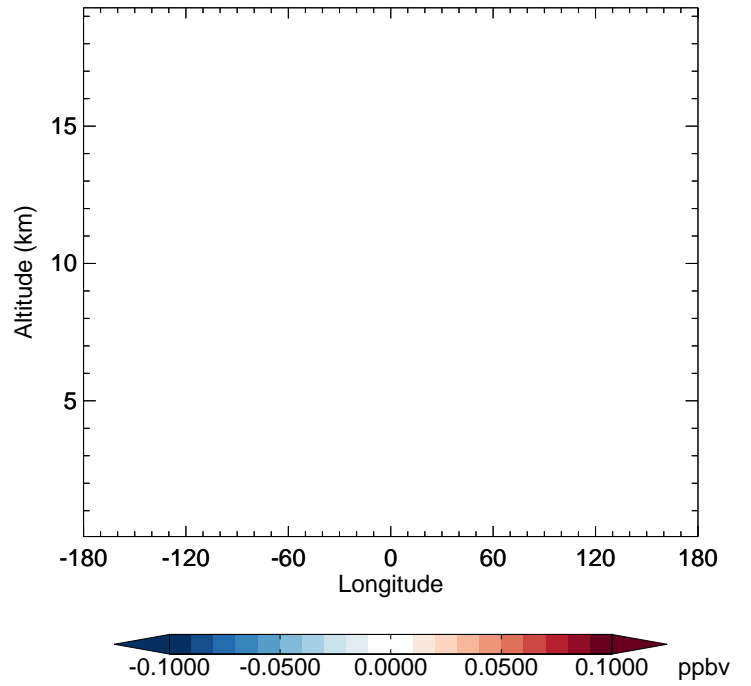


# GEOS-Chem Longitudinal Difference Profiles at 15S and 42N

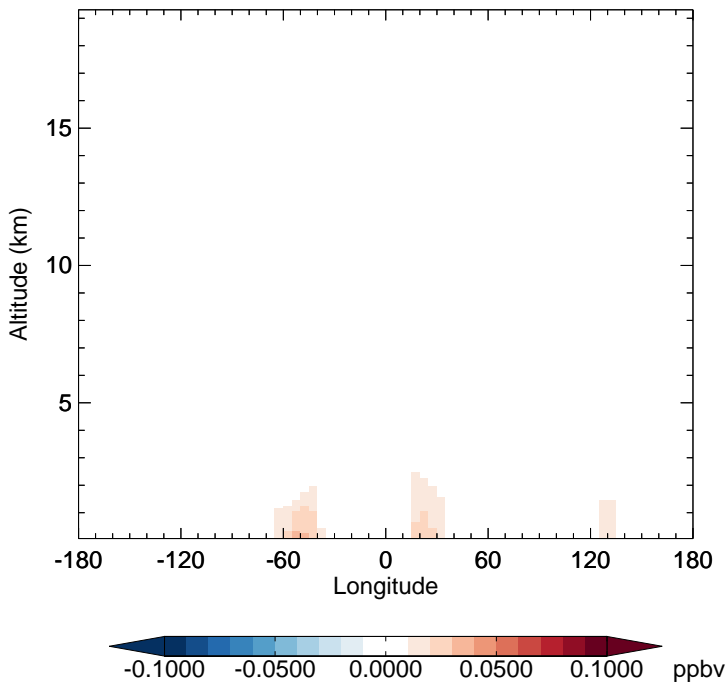
v11-02c - v11-02a  
MONITA - Diff along 15S for Apr



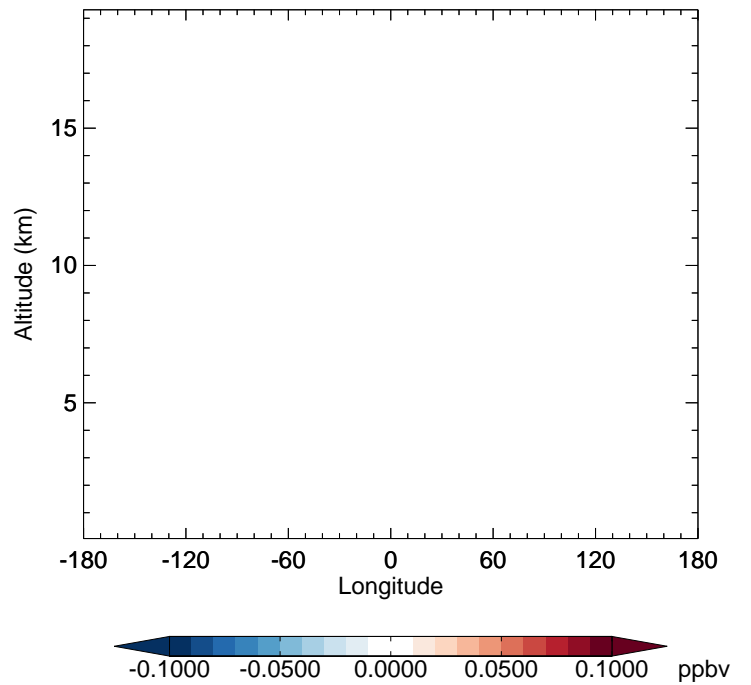
v11-02c - v11-02a  
MONITA - Diff along 42N for Apr



v11-02c - v11-01-public-Run0  
MONITA - Diff along 15S for Apr

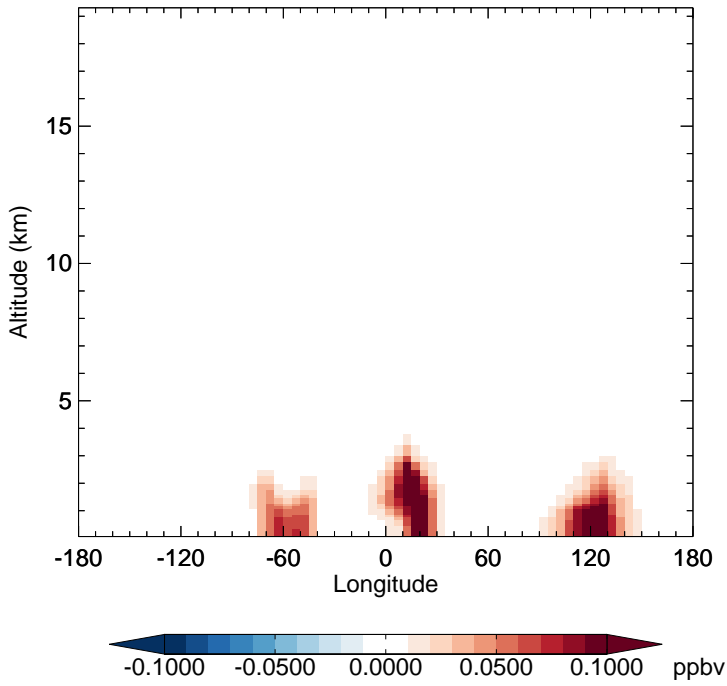


v11-02c - v11-01-public-Run0  
MONITA - Diff along 42N for Apr

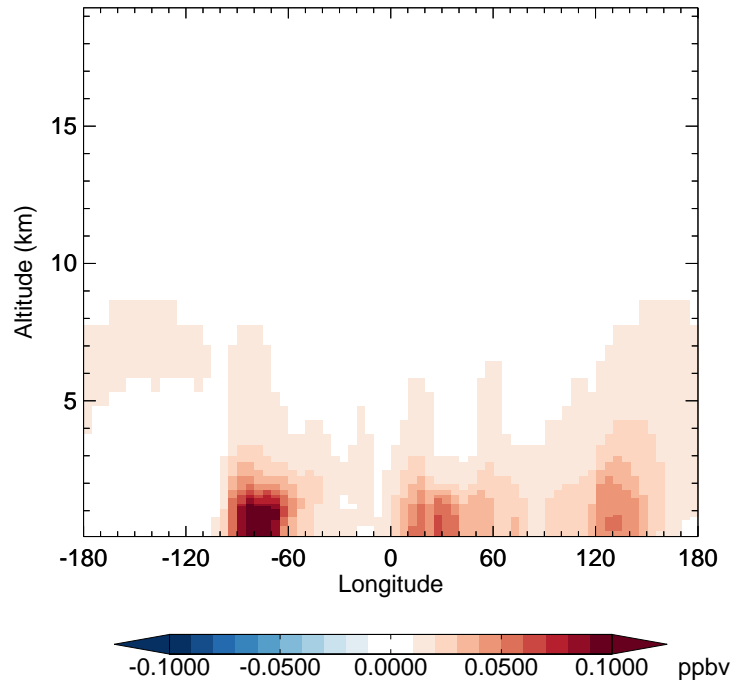


# GEOS-Chem Longitudinal Difference Profiles at 15S and 42N

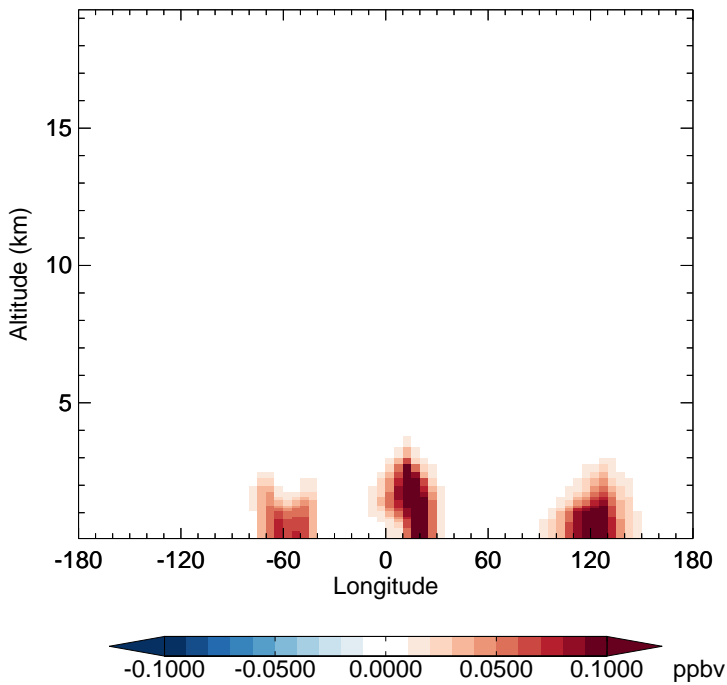
v11-02c - v11-02a  
INDIOL - Diff along 15S for Apr



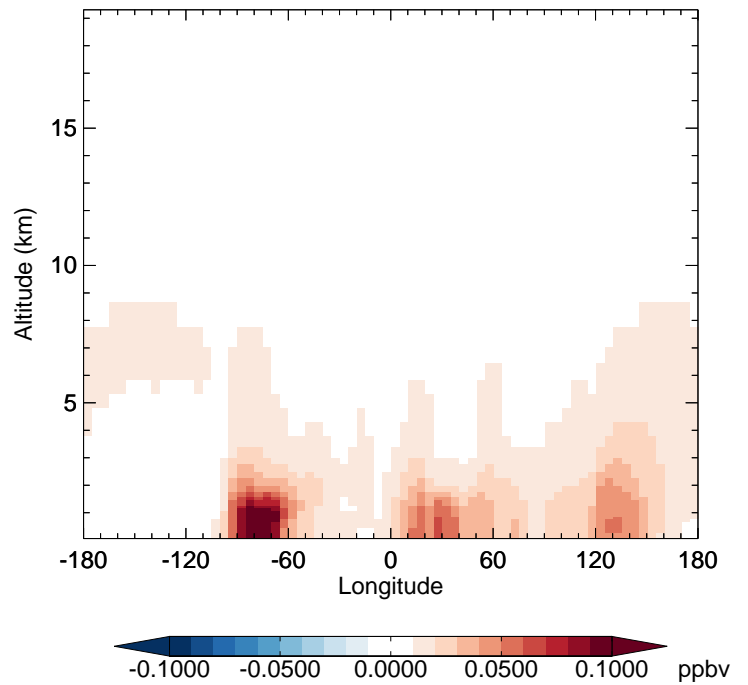
v11-02c - v11-02a  
INDIOL - Diff along 42N for Apr



v11-02c - v11-01-public-Run0  
INDIOL - Diff along 15S for Apr

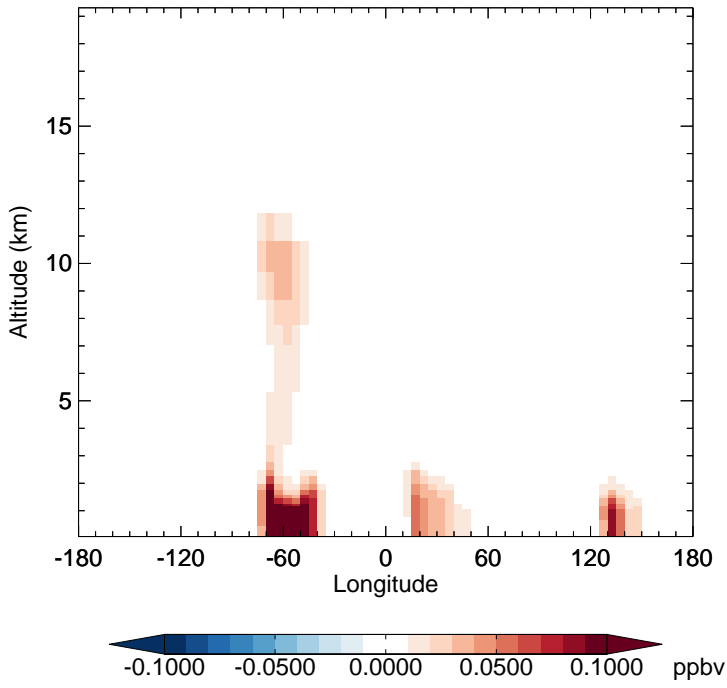


v11-02c - v11-01-public-Run0  
INDIOL - Diff along 42N for Apr

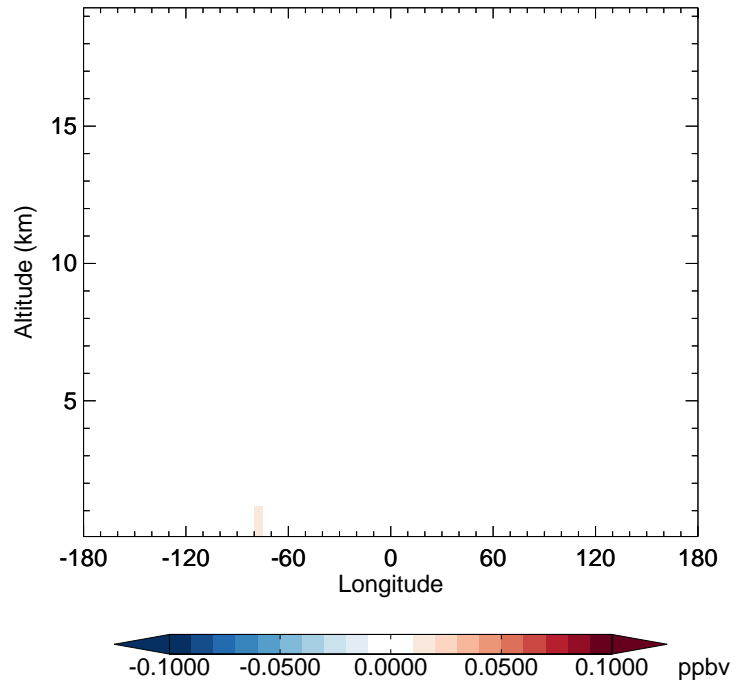


# GEOS-Chem Longitudinal Difference Profiles at 15S and 42N

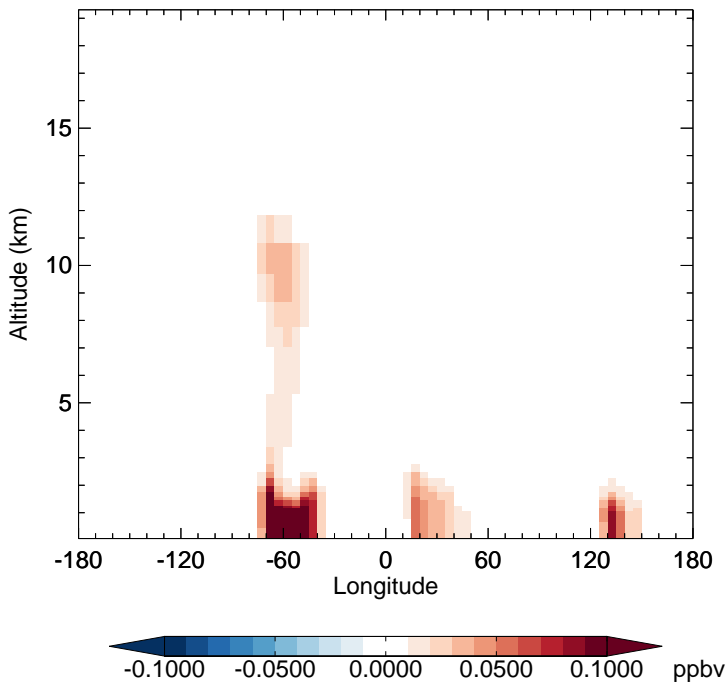
v11-02c - v11-02a  
IPMN - Diff along 15S for Apr



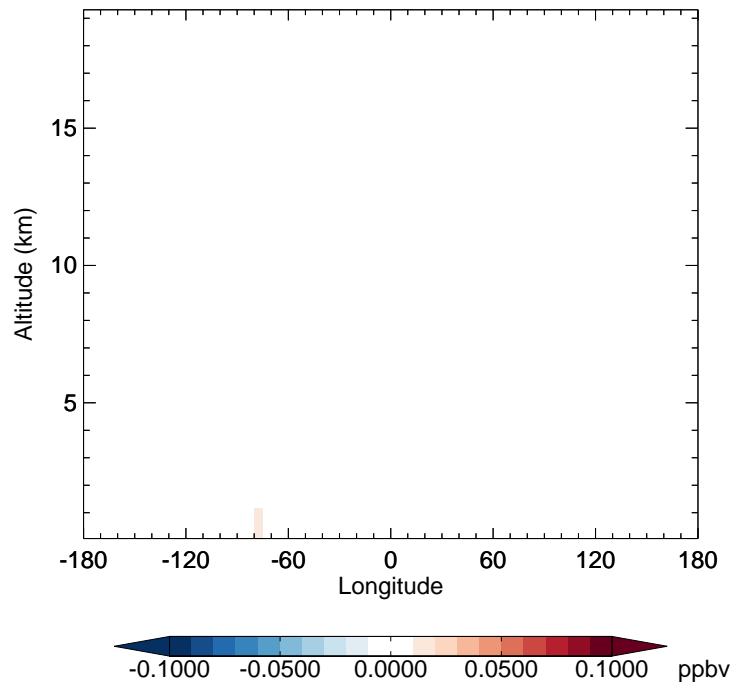
v11-02c - v11-02a  
IPMN - Diff along 42N for Apr



v11-02c - v11-01-public-Run0  
IPMN - Diff along 15S for Apr

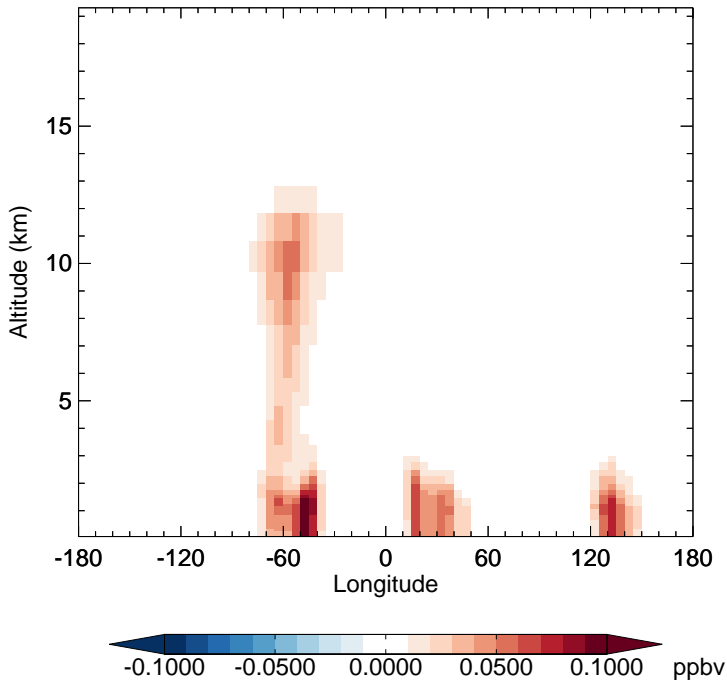


v11-02c - v11-01-public-Run0  
IPMN - Diff along 42N for Apr

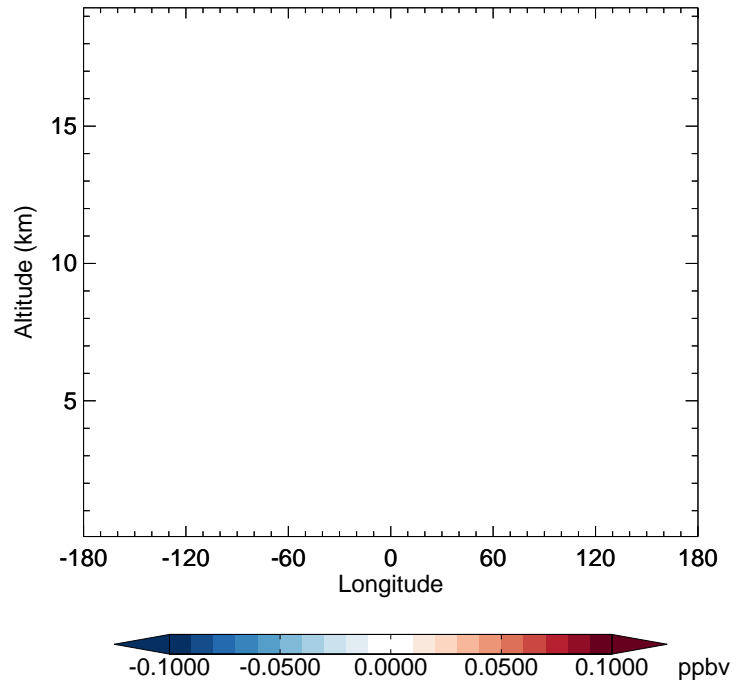


# GEOS-Chem Longitudinal Difference Profiles at 15S and 42N

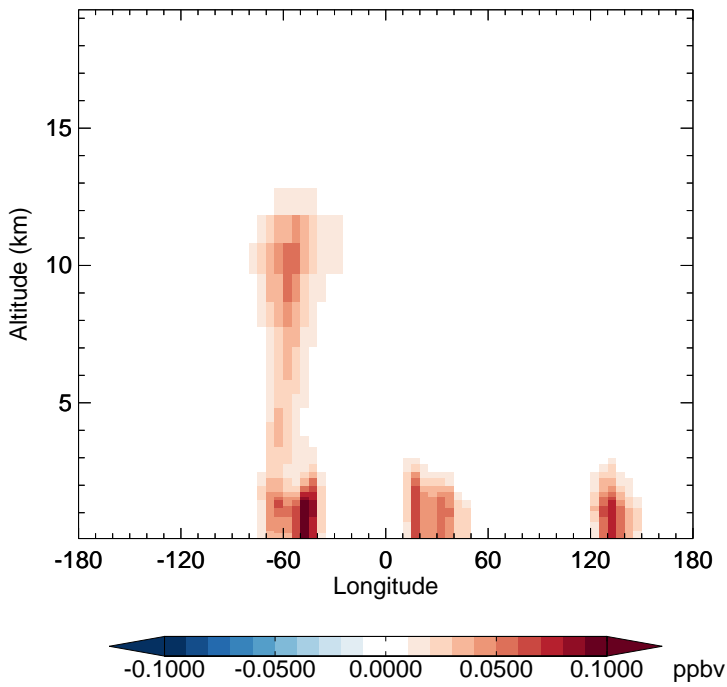
v11-02c - v11-02a  
HC187 - Diff along 15S for Apr



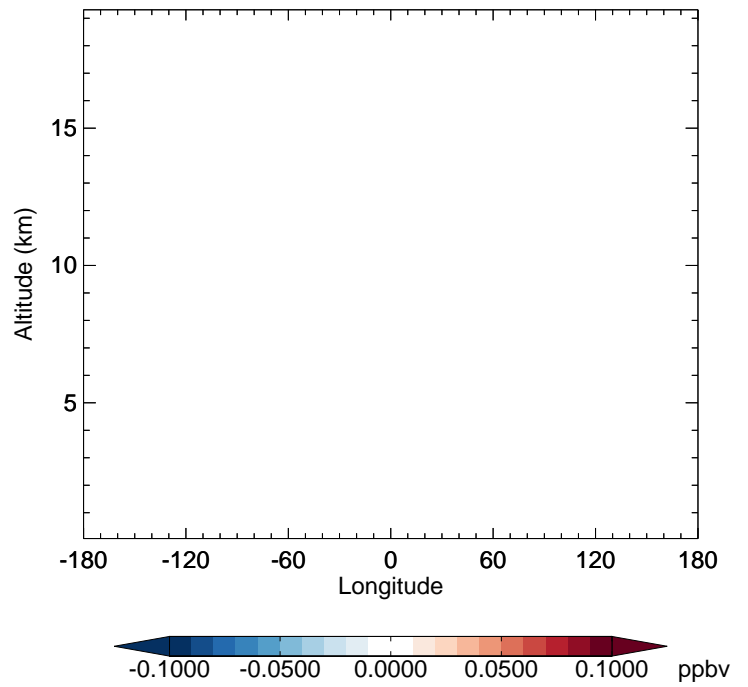
v11-02c - v11-02a  
HC187 - Diff along 42N for Apr



v11-02c - v11-01-public-Run0  
HC187 - Diff along 15S for Apr

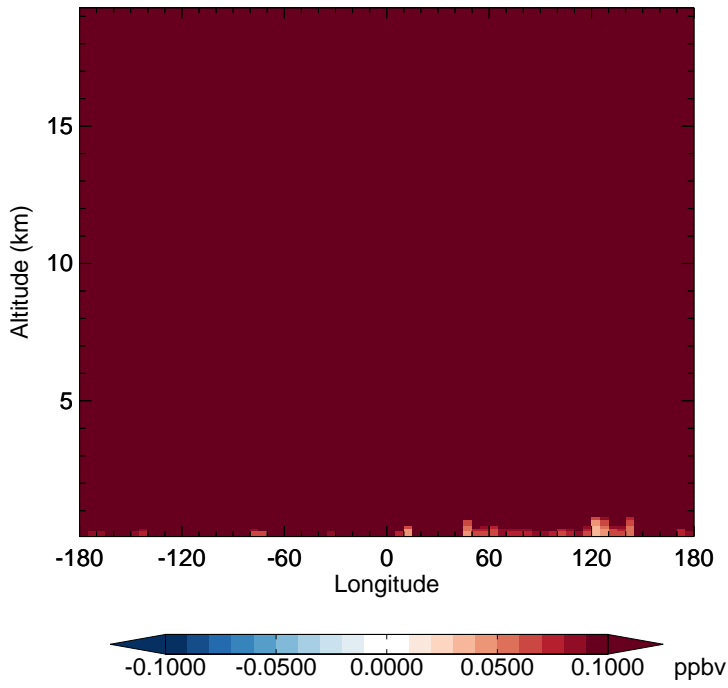


v11-02c - v11-01-public-Run0  
HC187 - Diff along 42N for Apr

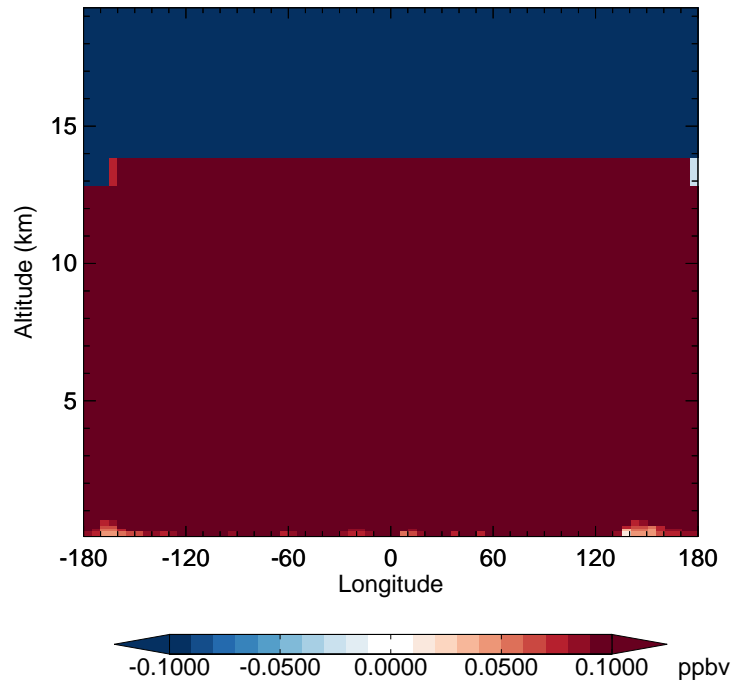


# GEOS-Chem Longitudinal Difference Profiles at 15S and 42N

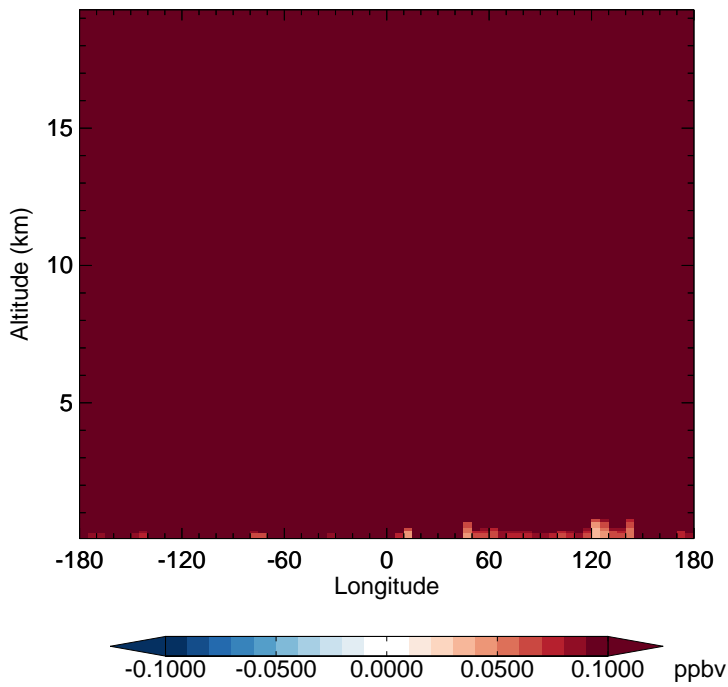
v11-02c - v11-02a  
N2O - Diff along 15S for Apr



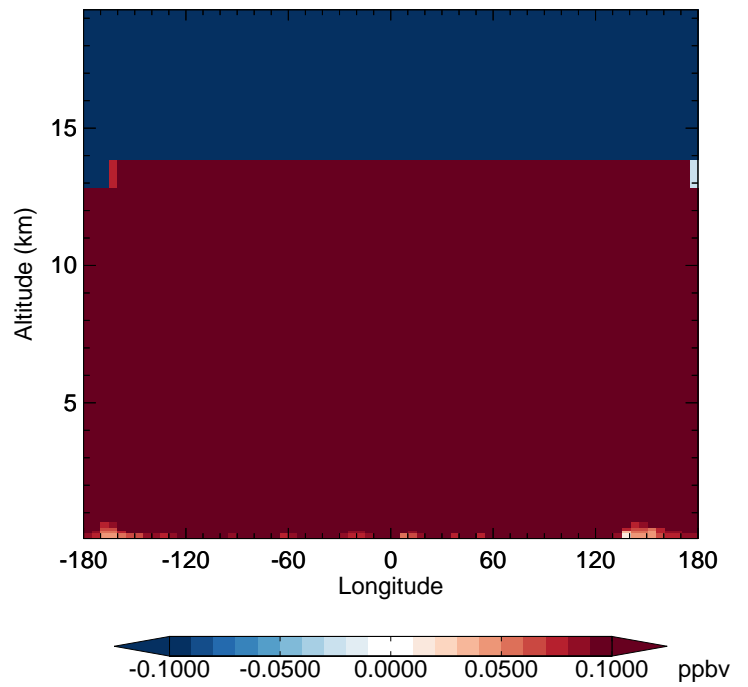
v11-02c - v11-02a  
N2O - Diff along 42N for Apr



v11-02c - v11-01-public-Run0  
N2O - Diff along 15S for Apr

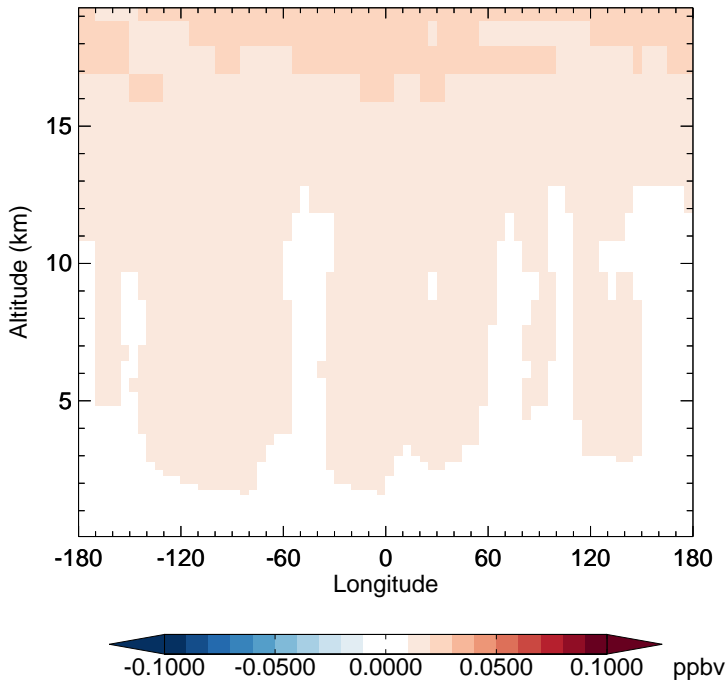


v11-02c - v11-01-public-Run0  
N2O - Diff along 42N for Apr

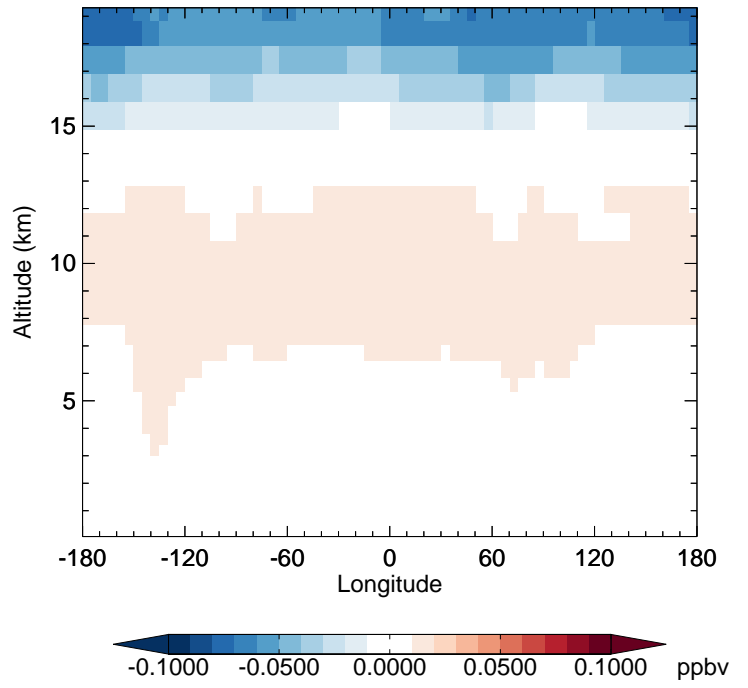


# GEOS-Chem Longitudinal Difference Profiles at 15S and 42N

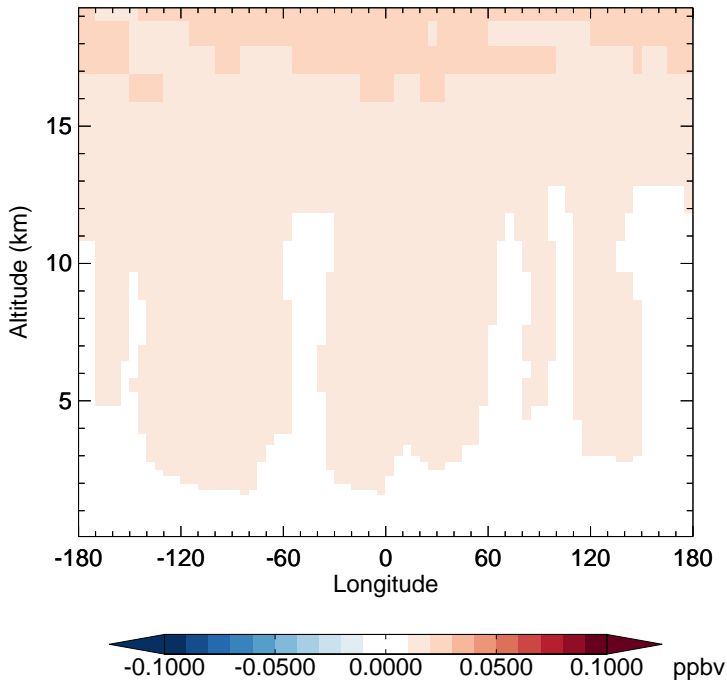
v11-02c - v11-02a  
OCS - Diff along 15S for Apr



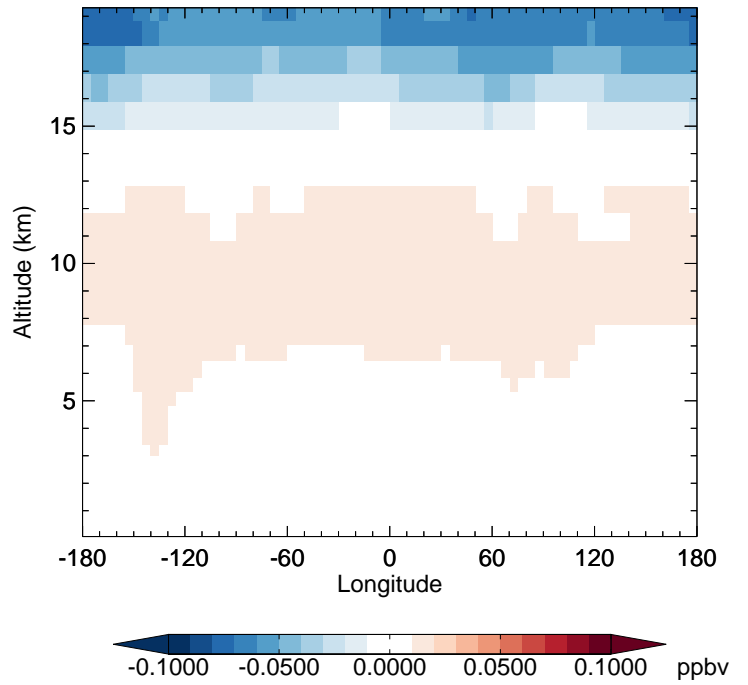
v11-02c - v11-02a  
OCS - Diff along 42N for Apr



v11-02c - v11-01-public-Run0  
OCS - Diff along 15S for Apr

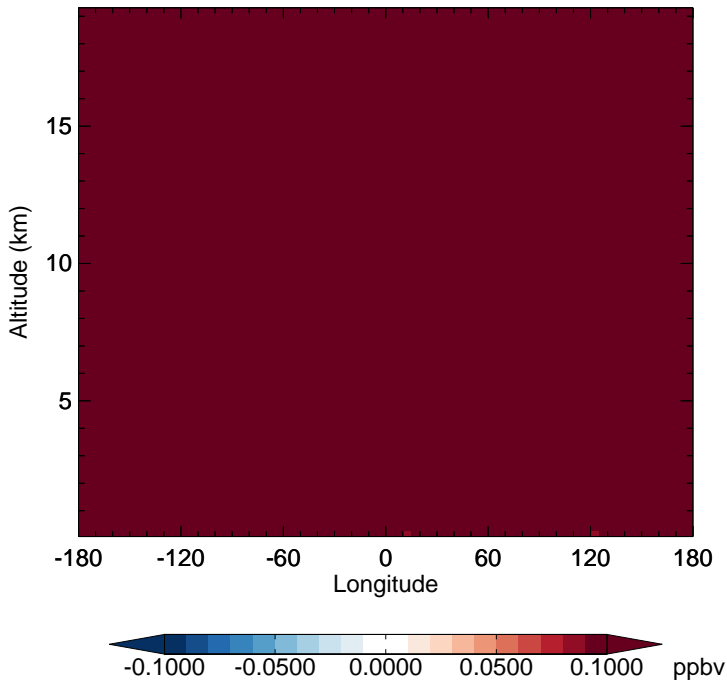


v11-02c - v11-01-public-Run0  
OCS - Diff along 42N for Apr

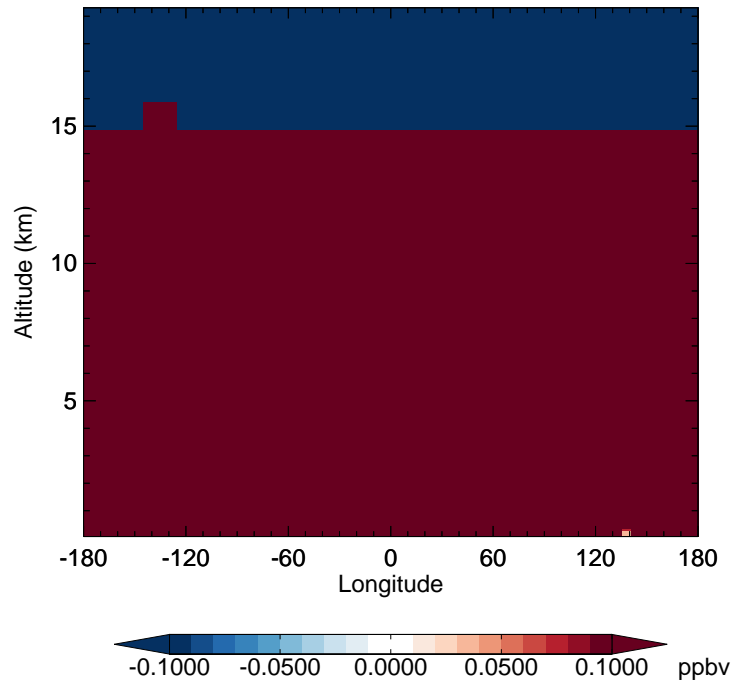


# GEOS-Chem Longitudinal Difference Profiles at 15S and 42N

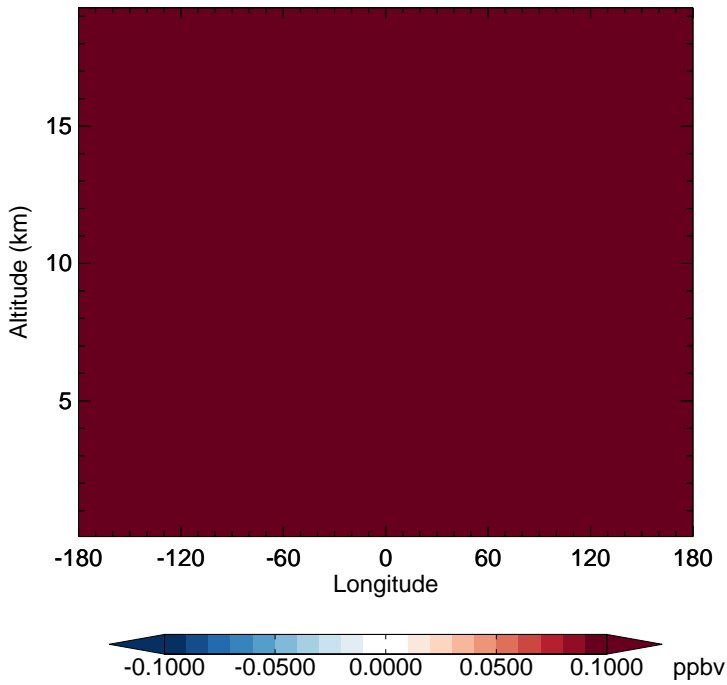
v11-02c - v11-02a  
CH4 - Diff along 15S for Apr



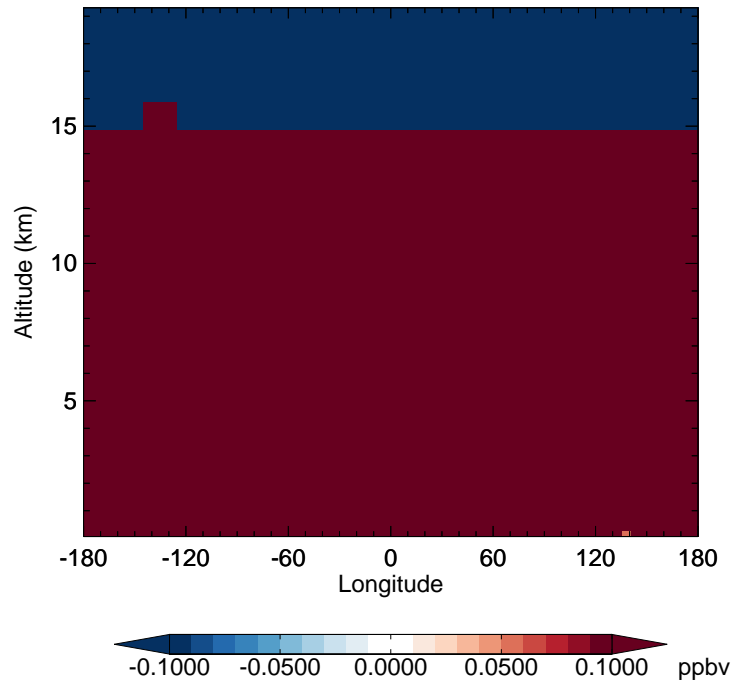
v11-02c - v11-02a  
CH4 - Diff along 42N for Apr



v11-02c - v11-01-public-Run0  
CH4 - Diff along 15S for Apr



v11-02c - v11-01-public-Run0  
CH4 - Diff along 42N for Apr





# GEOS-Chem Longitudinal Difference Profiles at 15S and 42N

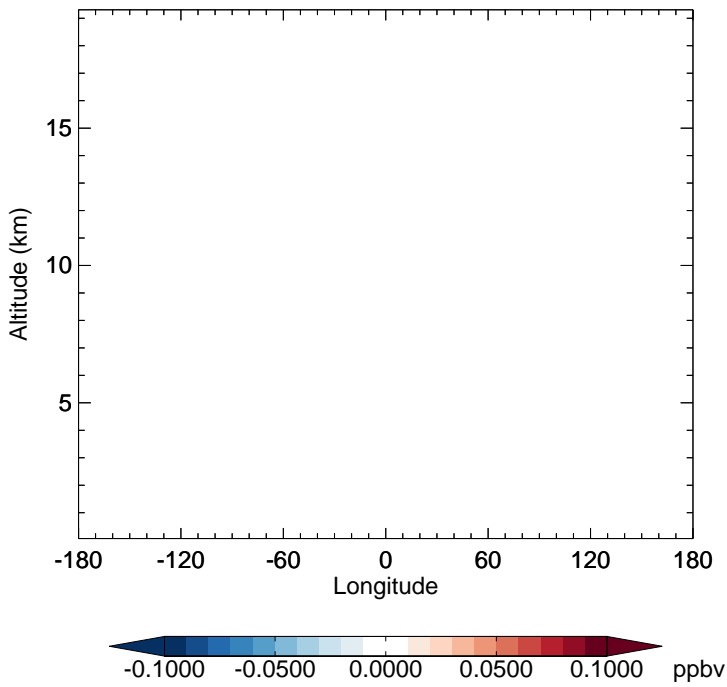
v11-02c - v11-02a  
BrCl - Diff along 15S for Apr



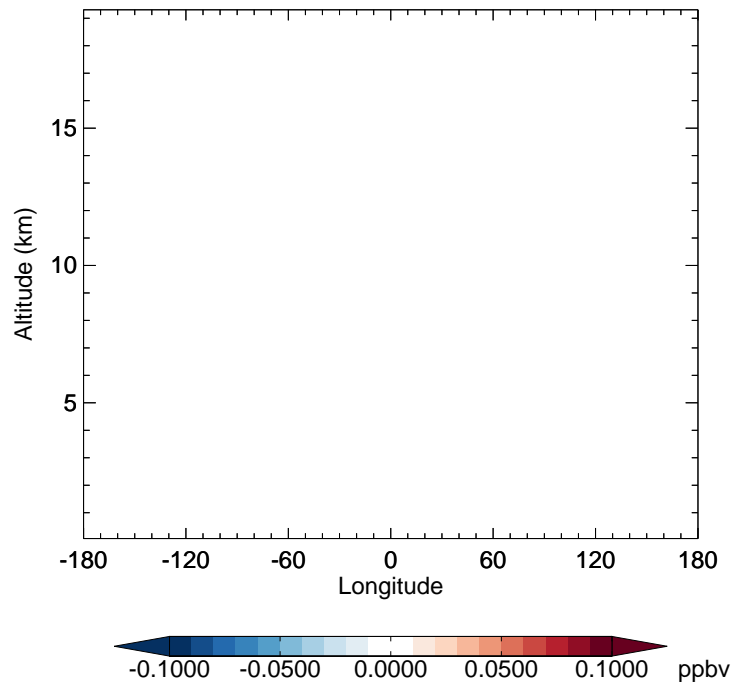
v11-02c - v11-02a  
BrCl - Diff along 42N for Apr



v11-02c - v11-01-public-Run0  
BrCl - Diff along 15S for Apr



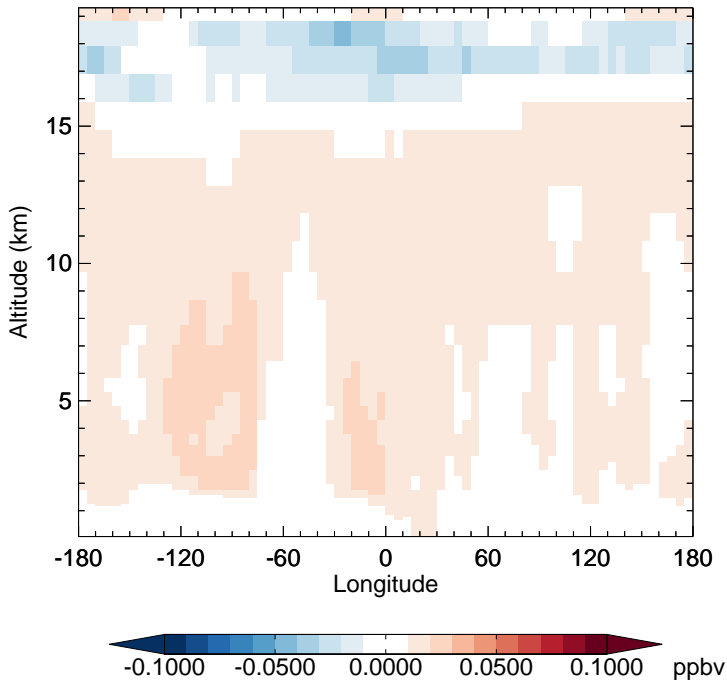
v11-02c - v11-01-public-Run0  
BrCl - Diff along 42N for Apr



# GEOS-Chem Longitudinal Difference Profiles at 15S and 42N

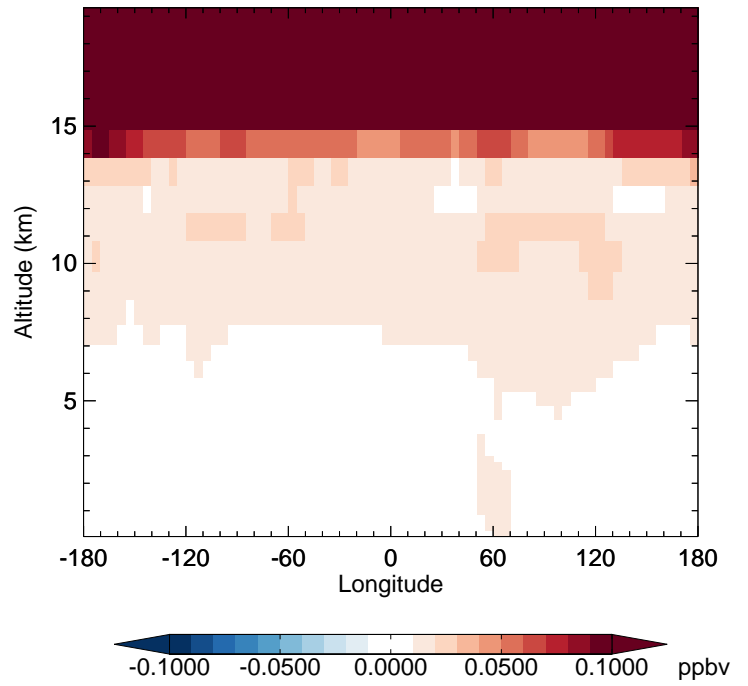
v11-02c - v11-02a

HCl - Diff along 15S for Apr



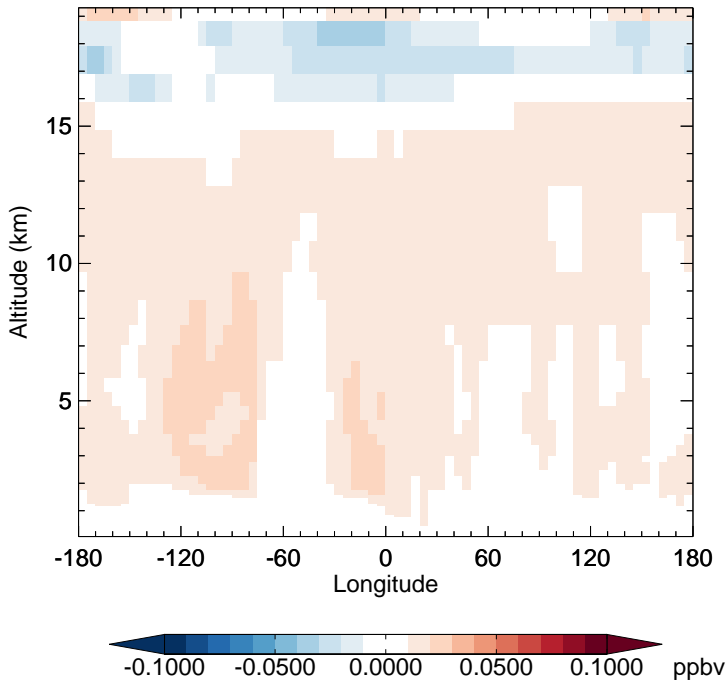
v11-02c - v11-02a

HCl - Diff along 42N for Apr



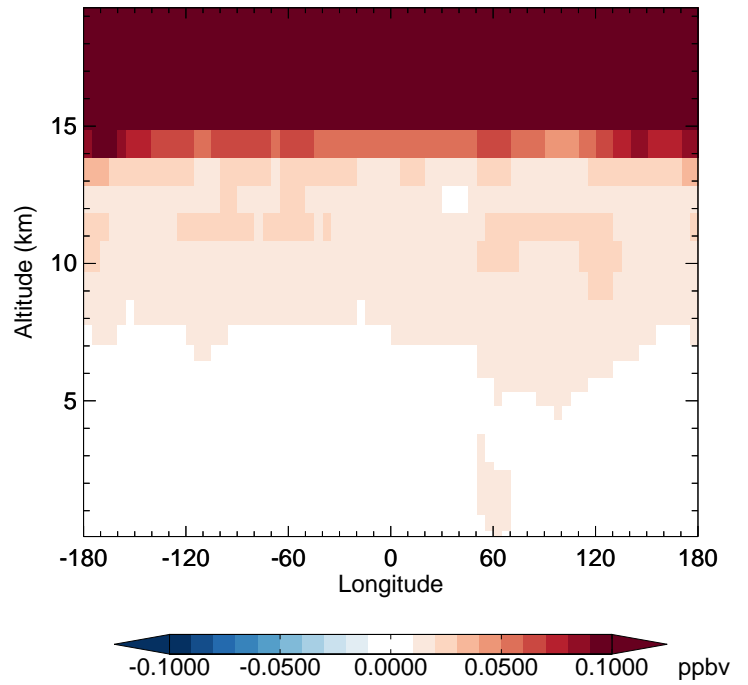
v11-02c - v11-01-public-Run0

HCl - Diff along 15S for Apr



v11-02c - v11-01-public-Run0

HCl - Diff along 42N for Apr



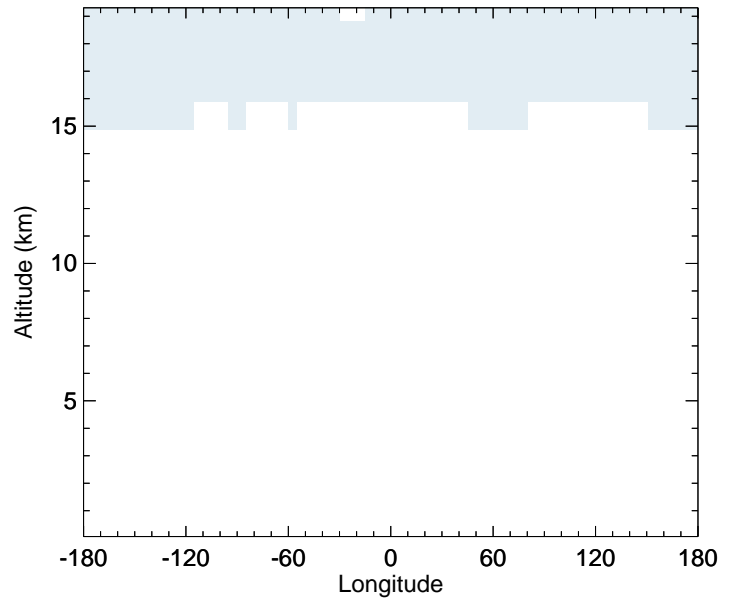
# GEOS-Chem Longitudinal Difference Profiles at 15S and 42N

v11-02c - v11-02a  
CCI4 - Diff along 15S for Apr



-1.000e-01 5.000e-02 0.000e+00 5.000e-02 1.000e-01 ppbv

v11-02c - v11-02a  
CCI4 - Diff along 42N for Apr



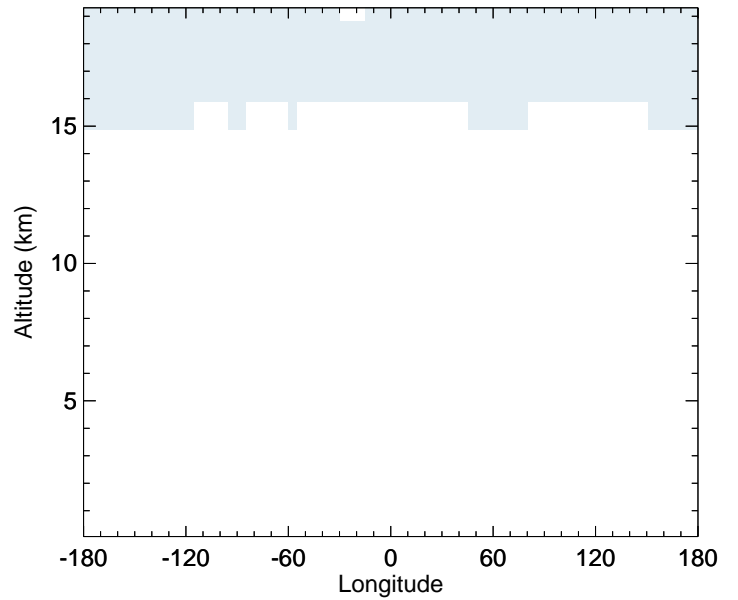
-1.000e-01 5.000e-02 0.000e+00 5.000e-02 1.000e-01 ppbv

v11-02c - v11-01-public-Run0  
CCI4 - Diff along 15S for Apr



-1.000e-01 5.000e-02 0.000e+00 5.000e-02 1.000e-01 ppbv

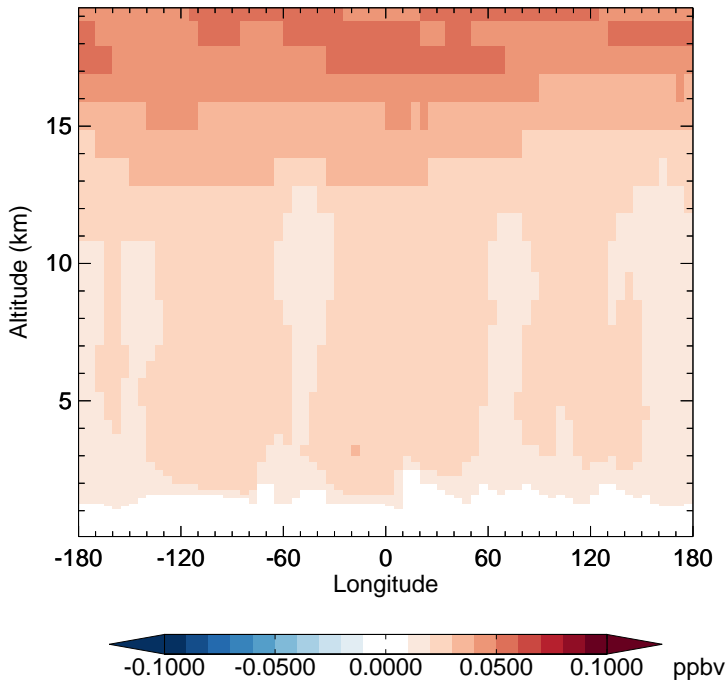
v11-02c - v11-01-public-Run0  
CCI4 - Diff along 42N for Apr



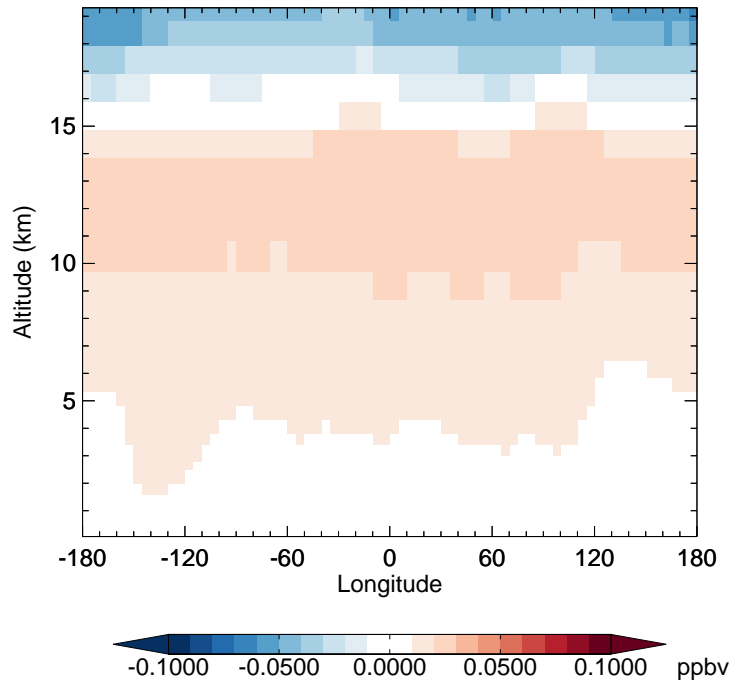
-1.000e-01 5.000e-02 0.000e+00 5.000e-02 1.000e-01 ppbv

# GEOS-Chem Longitudinal Difference Profiles at 15S and 42N

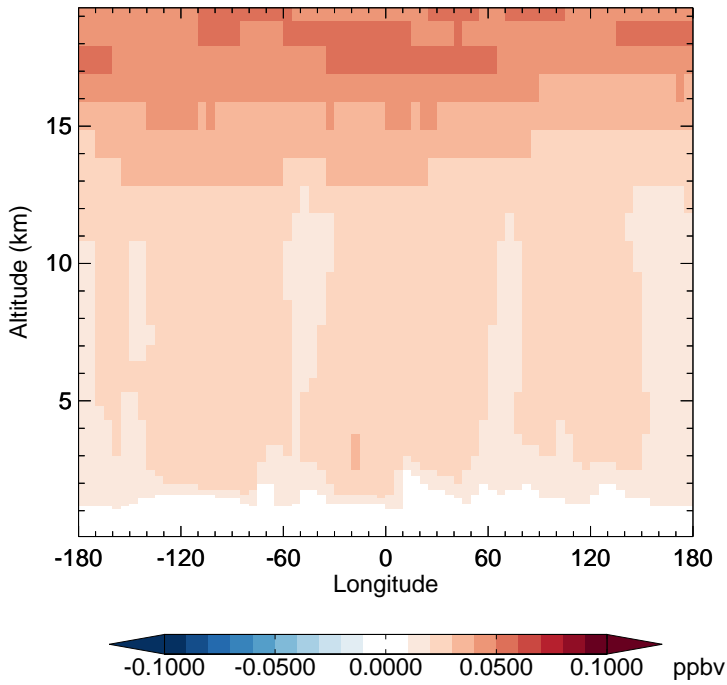
v11-02c - v11-02a  
CH3Cl - Diff along 15S for Apr



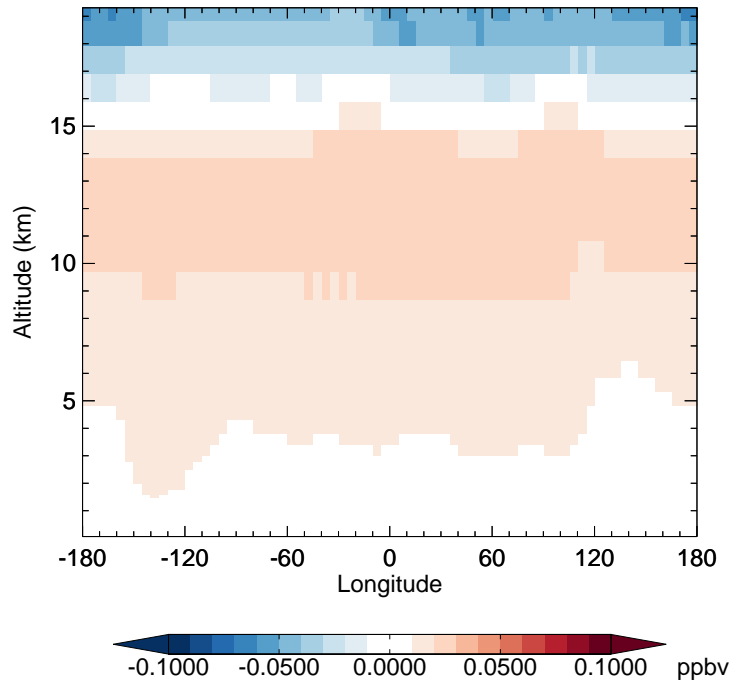
v11-02c - v11-02a  
CH3Cl - Diff along 42N for Apr



v11-02c - v11-01-public-Run0  
CH3Cl - Diff along 15S for Apr



v11-02c - v11-01-public-Run0  
CH3Cl - Diff along 42N for Apr



# GEOS-Chem Longitudinal Difference Profiles at 15S and 42N

v11-02c - v11-02a  
CH3CCI3 - Diff along 15S for Apr



-1.000e-01 5.000e-02 0.000e+00 5.000e-02 1.000e-01 ppbv

v11-02c - v11-02a  
CH3CCI3 - Diff along 42N for Apr



-1.000e-01 5.000e-02 0.000e+00 5.000e-02 1.000e-01 ppbv

v11-02c - v11-01-public-Run0  
CH3CCI3 - Diff along 15S for Apr



-1.000e-01 5.000e-02 0.000e+00 5.000e-02 1.000e-01 ppbv

v11-02c - v11-01-public-Run0  
CH3CCI3 - Diff along 42N for Apr

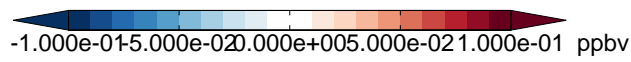
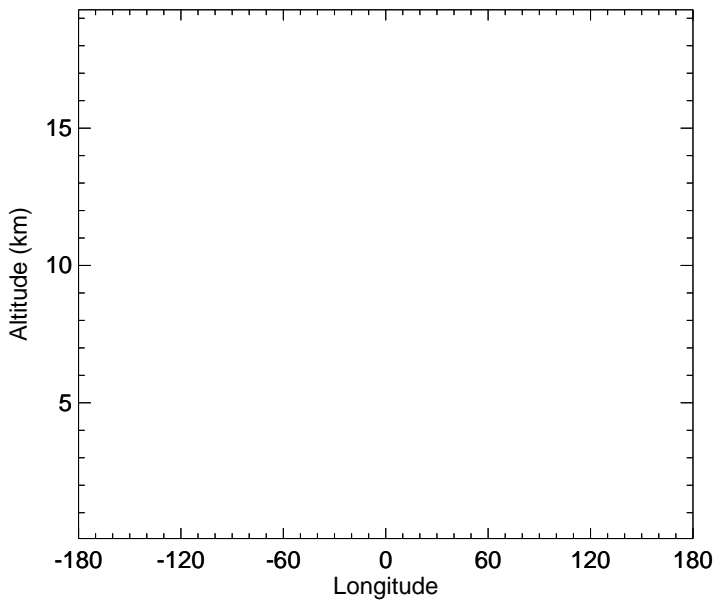


-1.000e-01 5.000e-02 0.000e+00 5.000e-02 1.000e-01 ppbv

# GEOS-Chem Longitudinal Difference Profiles at 15S and 42N

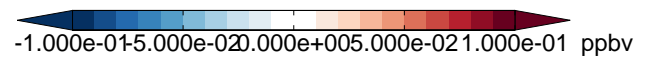
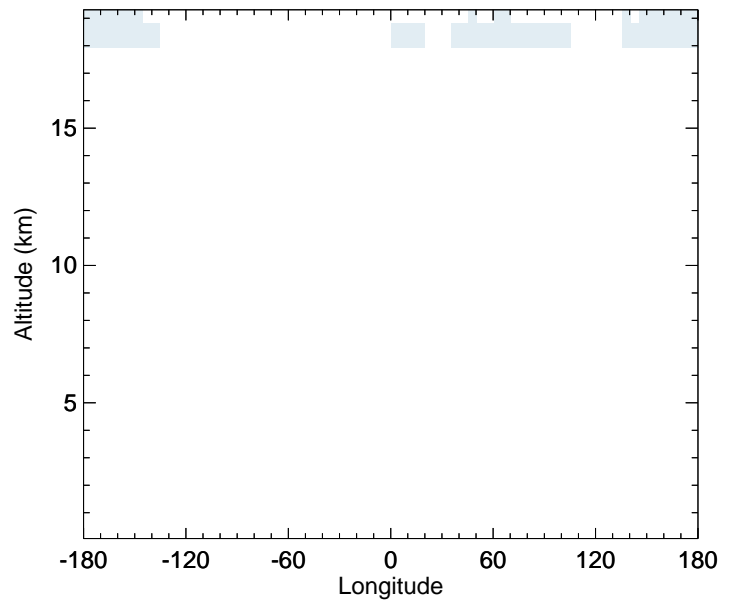
v11-02c - v11-02a

CFC113 - Diff along 15S for Apr



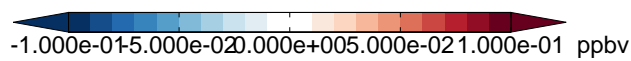
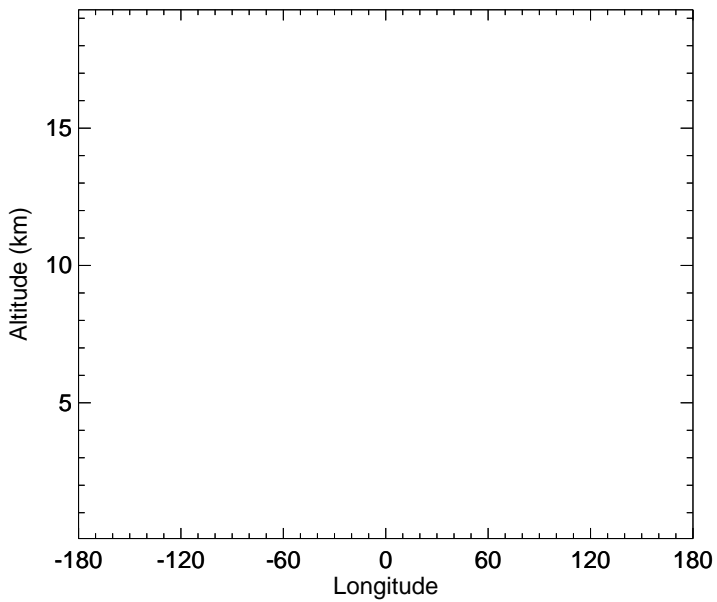
v11-02c - v11-02a

CFC113 - Diff along 42N for Apr




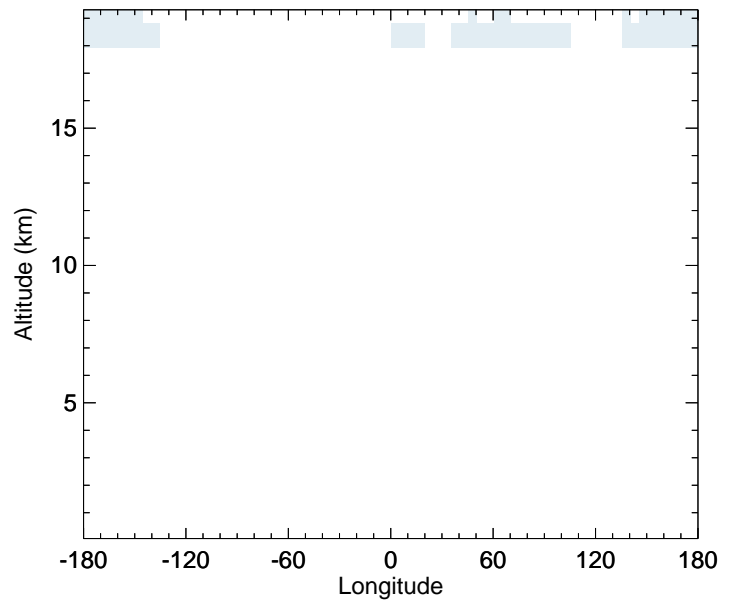
v11-02c - v11-01-public-Run0

CFC113 - Diff along 15S for Apr



v11-02c - v11-01-public-Run0

CFC113 - Diff along 42N for Apr



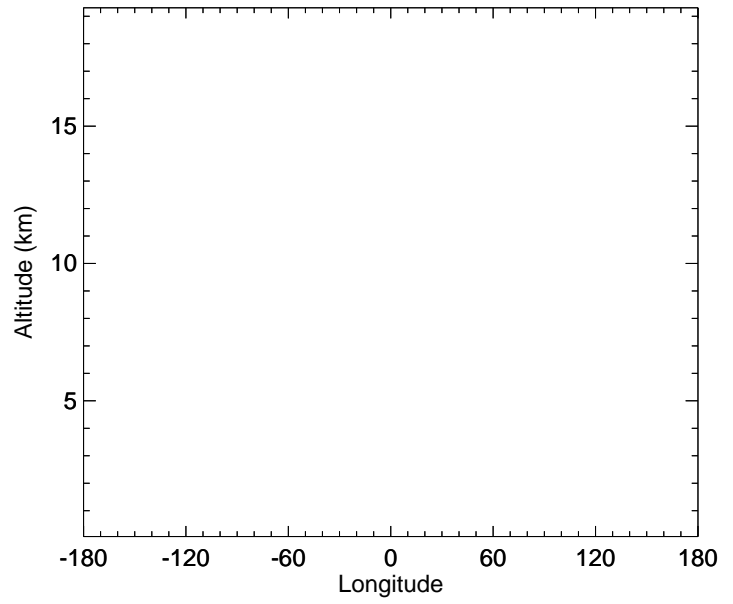
# GEOS-Chem Longitudinal Difference Profiles at 15S and 42N

v11-02c - v11-02a  
CFC114 - Diff along 15S for Apr



-1.000e-01 5.000e-02 0.000e+00 5.000e-02 1.000e-01 ppbv

v11-02c - v11-02a  
CFC114 - Diff along 42N for Apr



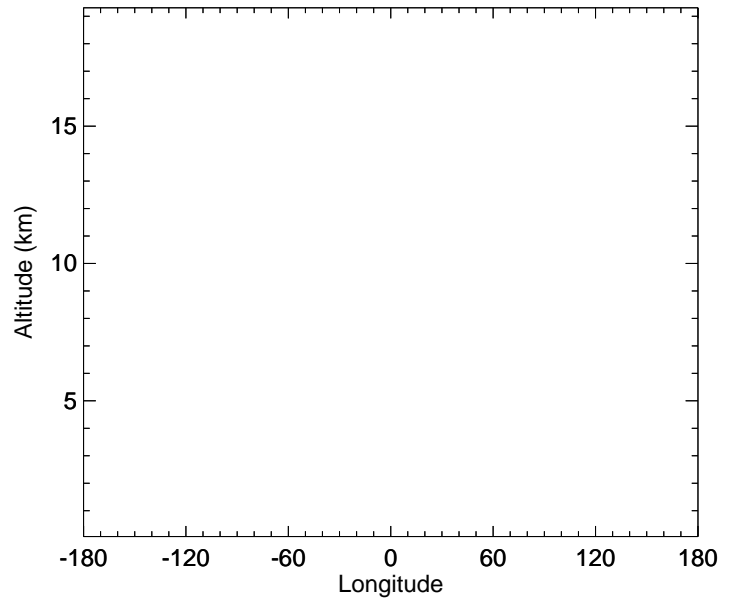
-1.000e-01 5.000e-02 0.000e+00 5.000e-02 1.000e-01 ppbv

v11-02c - v11-01-public-Run0  
CFC114 - Diff along 15S for Apr



-1.000e-01 5.000e-02 0.000e+00 5.000e-02 1.000e-01 ppbv

v11-02c - v11-01-public-Run0  
CFC114 - Diff along 42N for Apr



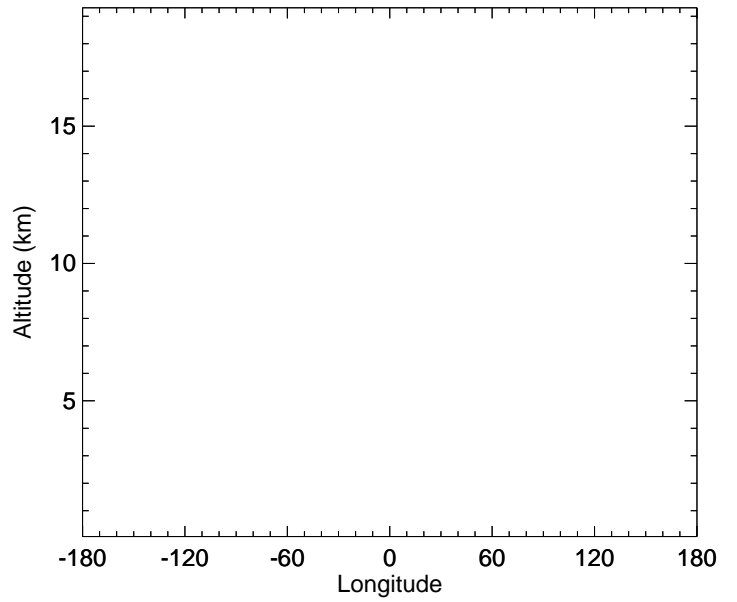
-1.000e-01 5.000e-02 0.000e+00 5.000e-02 1.000e-01 ppbv

# GEOS-Chem Longitudinal Difference Profiles at 15S and 42N

v11-02c - v11-02a  
CFC115 - Diff along 15S for Apr



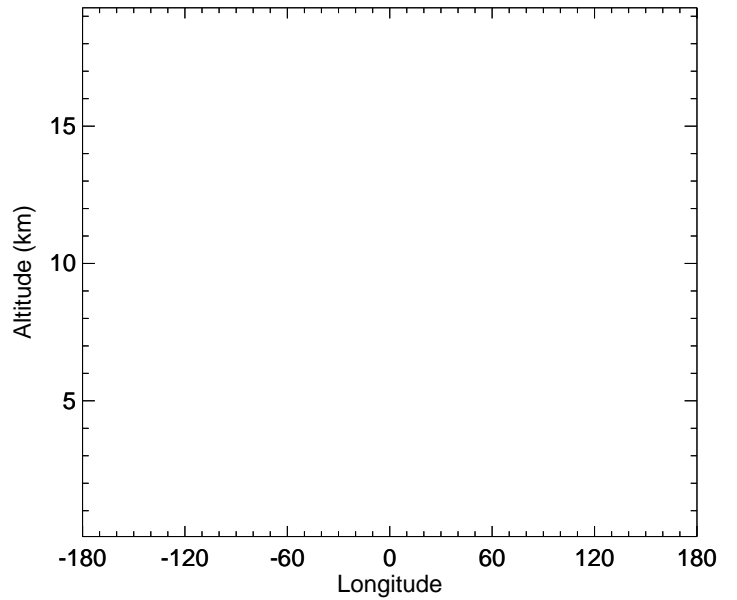
v11-02c - v11-02a  
CFC115 - Diff along 42N for Apr



v11-02c - v11-01-public-Run0  
CFC115 - Diff along 15S for Apr



v11-02c - v11-01-public-Run0  
CFC115 - Diff along 42N for Apr



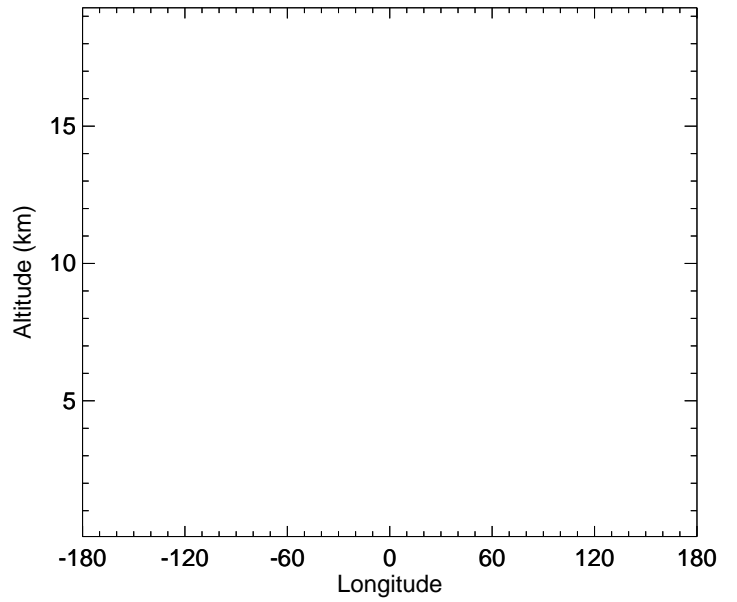


# GEOS-Chem Longitudinal Difference Profiles at 15S and 42N

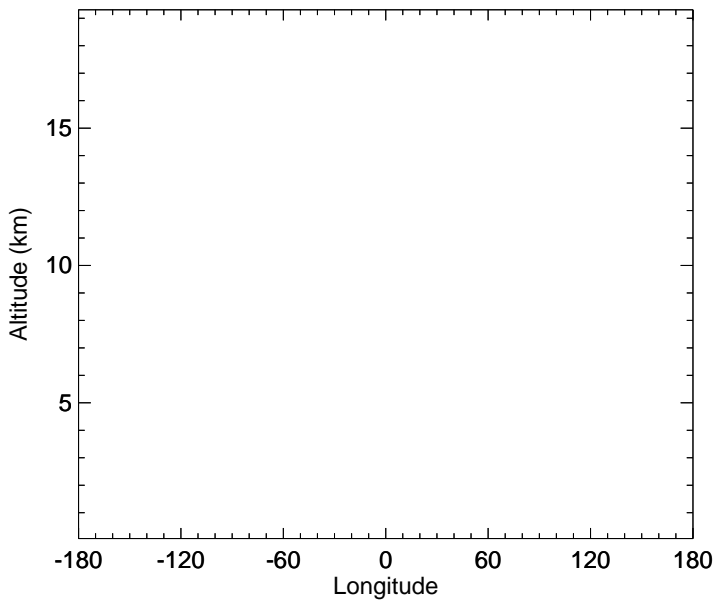
v11-02c - v11-02a  
HCFC123 - Diff along 15S for Apr



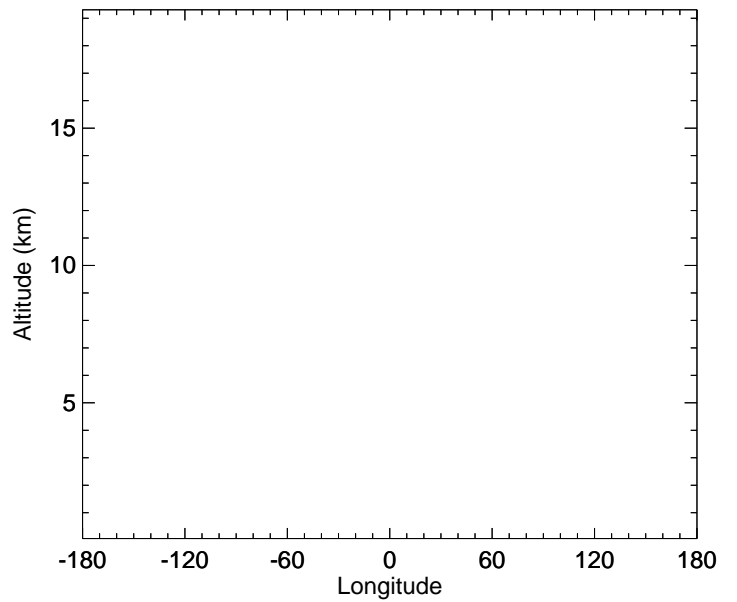
v11-02c - v11-02a  
HCFC123 - Diff along 42N for Apr



v11-02c - v11-01-public-Run0  
HCFC123 - Diff along 15S for Apr

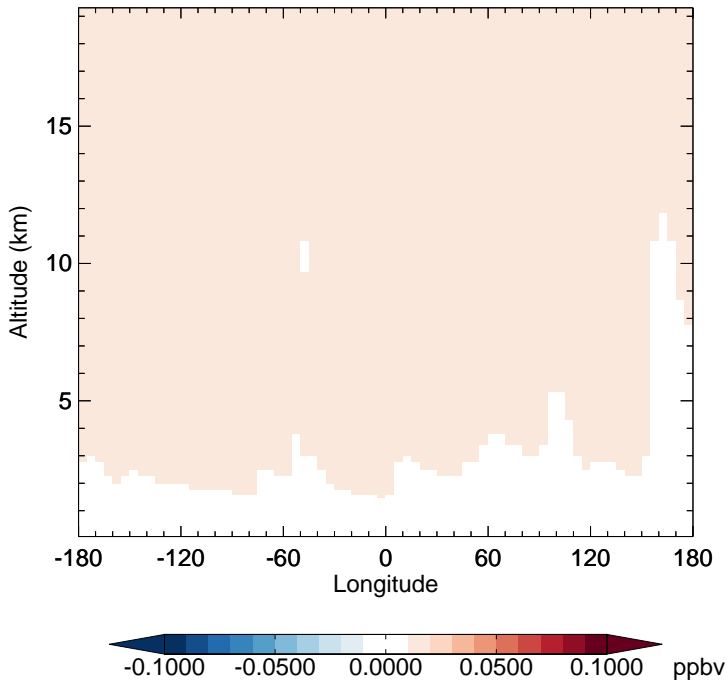


v11-02c - v11-01-public-Run0  
HCFC123 - Diff along 42N for Apr

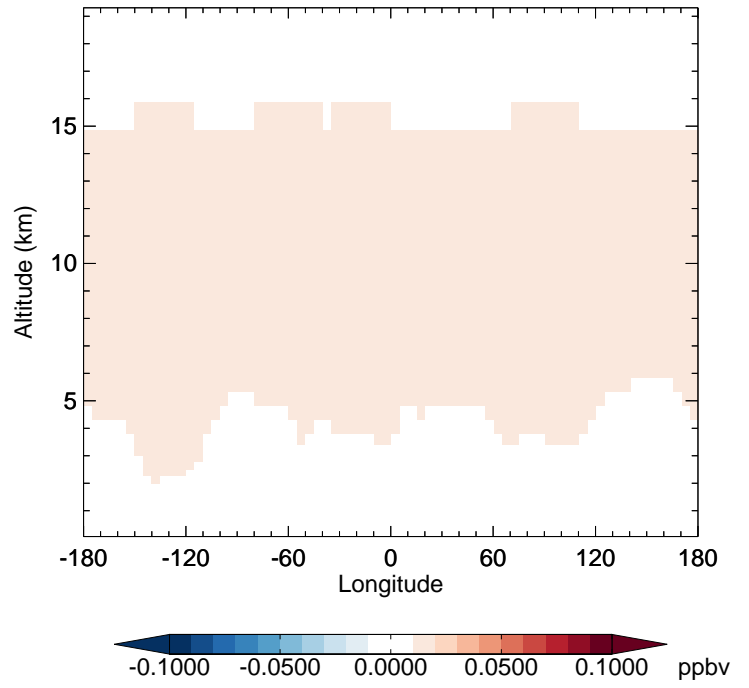


# GEOS-Chem Longitudinal Difference Profiles at 15S and 42N

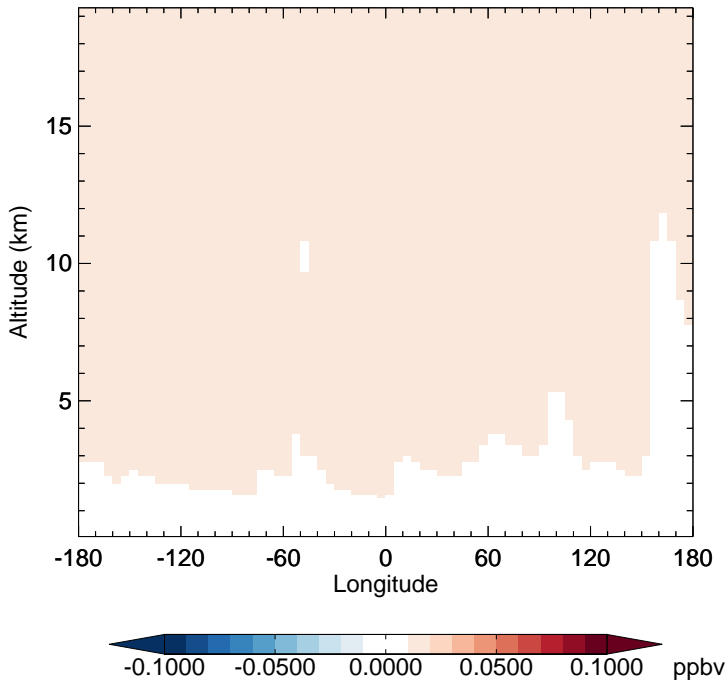
v11-02c - v11-02a  
HCFC141b - Diff along 15S for Apr



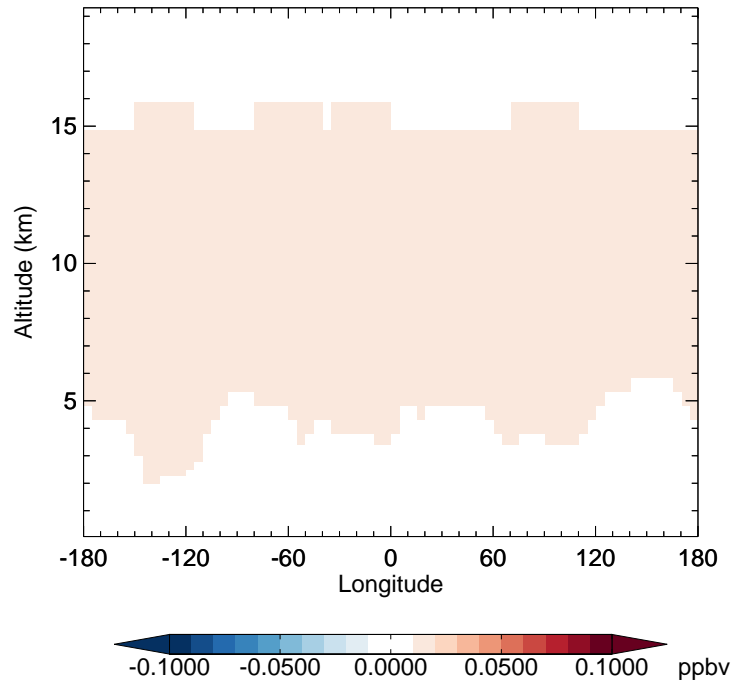
v11-02c - v11-02a  
HCFC141b - Diff along 42N for Apr



v11-02c - v11-01-public-Run0  
HCFC141b - Diff along 15S for Apr



v11-02c - v11-01-public-Run0  
HCFC141b - Diff along 42N for Apr



# GEOS-Chem Longitudinal Difference Profiles at 15S and 42N

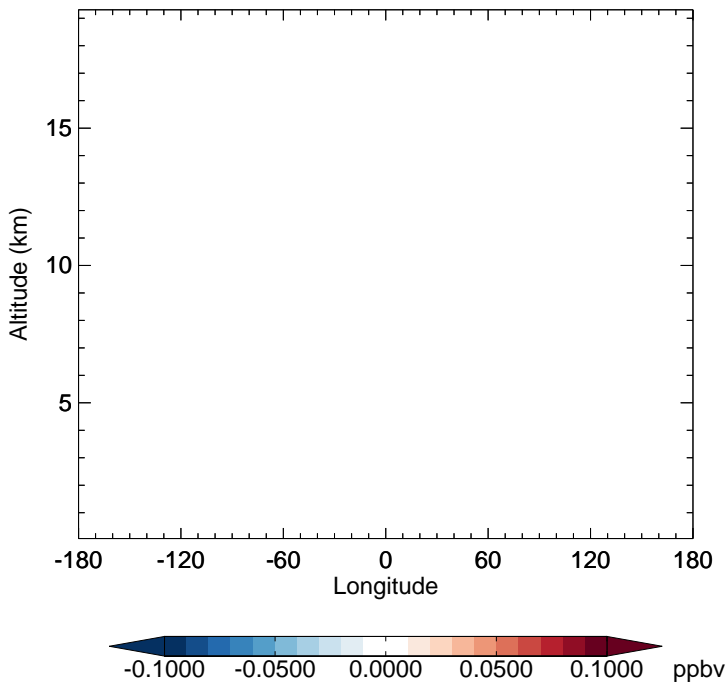
v11-02c - v11-02a  
HCFC142b - Diff along 15S for Apr



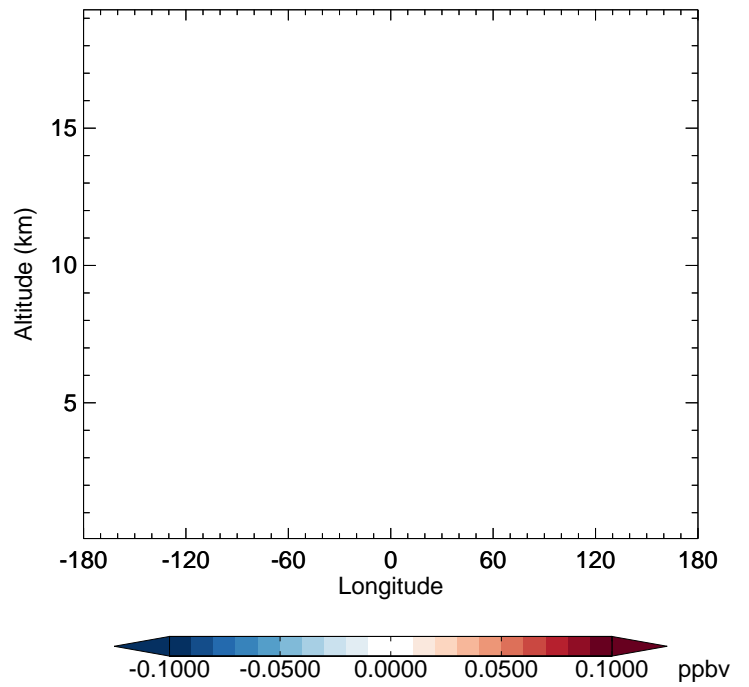
v11-02c - v11-02a  
HCFC142b - Diff along 42N for Apr



v11-02c - v11-01-public-Run0  
HCFC142b - Diff along 15S for Apr

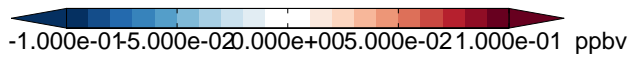
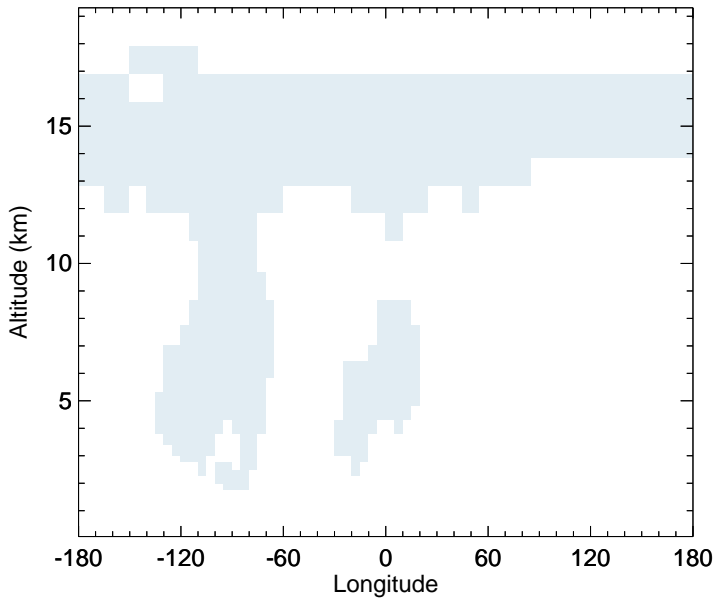


v11-02c - v11-01-public-Run0  
HCFC142b - Diff along 42N for Apr

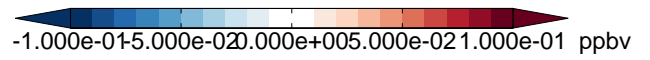
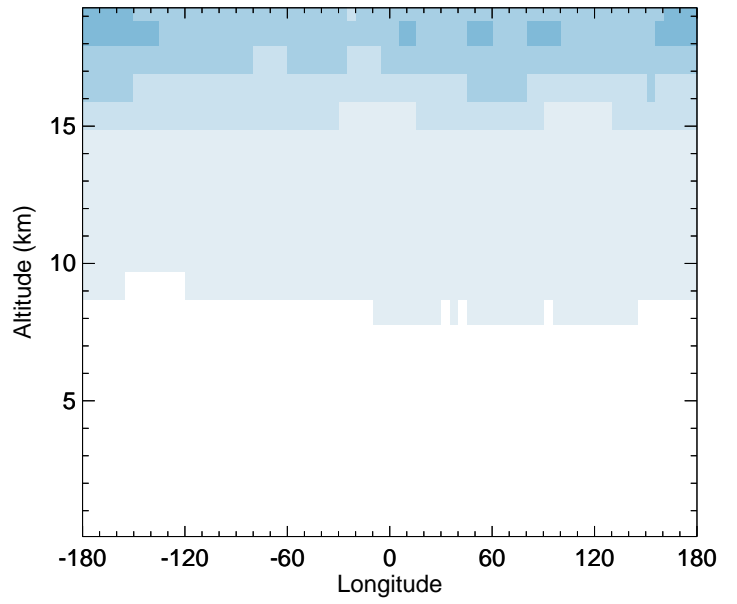


# GEOS-Chem Longitudinal Difference Profiles at 15S and 42N

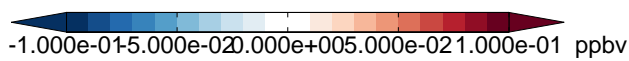
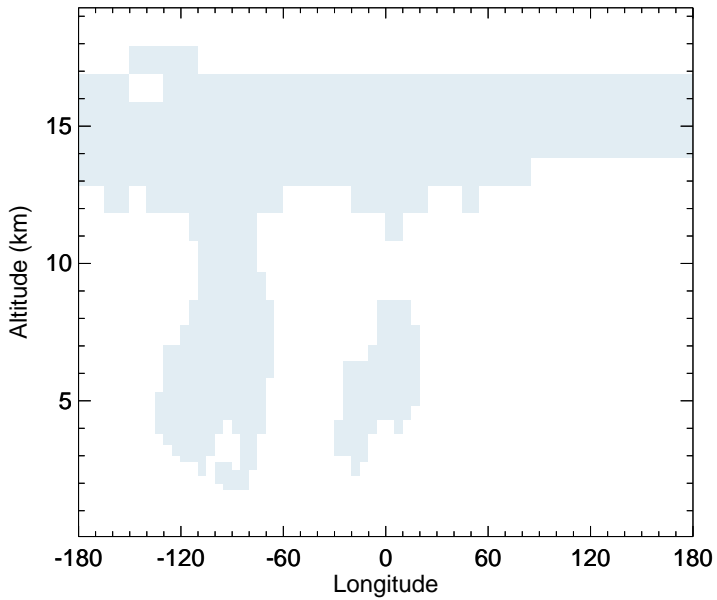
v11-02c - v11-02a  
CFC11 - Diff along 15S for Apr



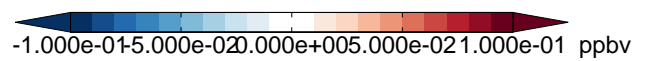
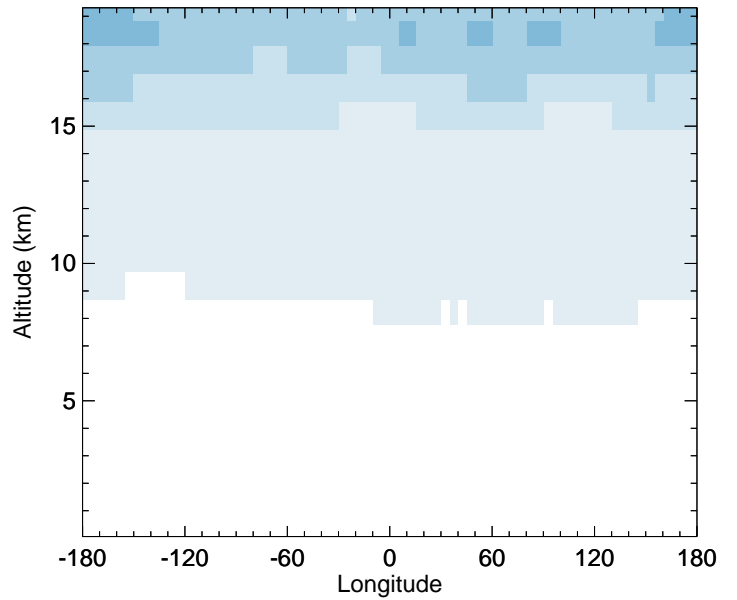
v11-02c - v11-02a  
CFC11 - Diff along 42N for Apr



v11-02c - v11-01-public-Run0  
CFC11 - Diff along 15S for Apr

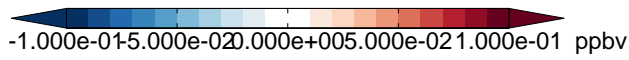
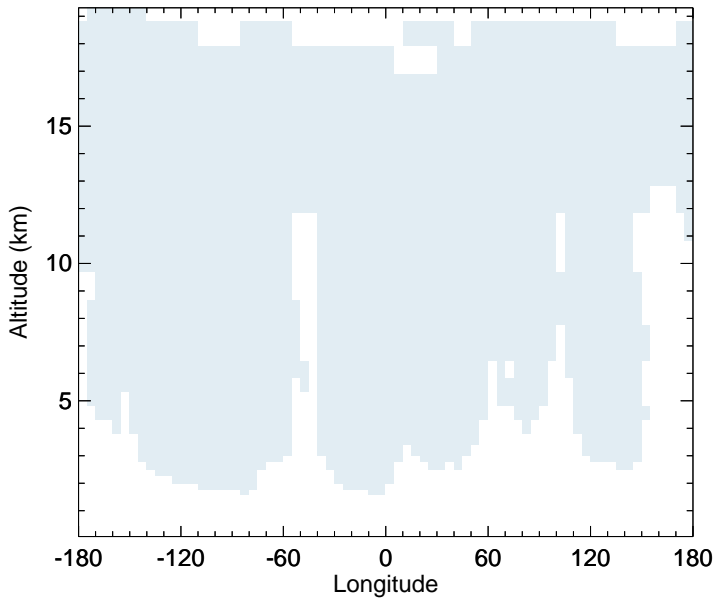


v11-02c - v11-01-public-Run0  
CFC11 - Diff along 42N for Apr

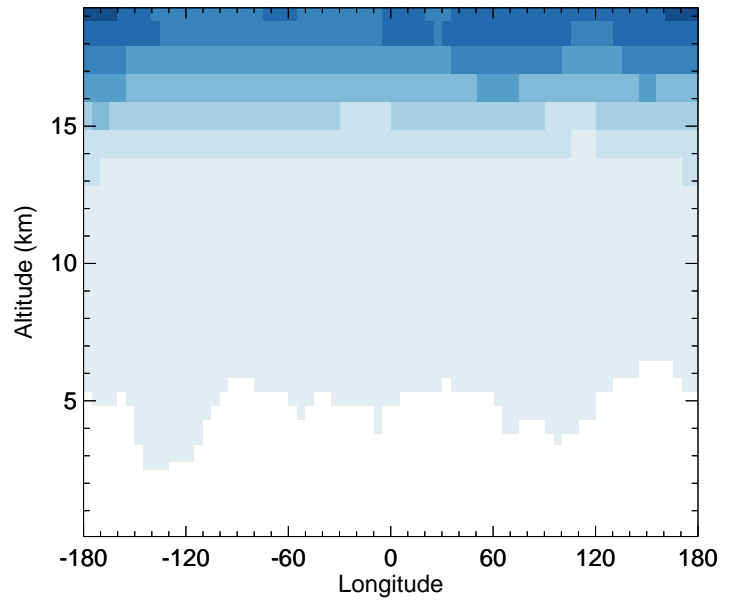


# GEOS-Chem Longitudinal Difference Profiles at 15S and 42N

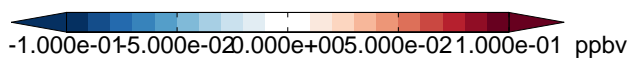
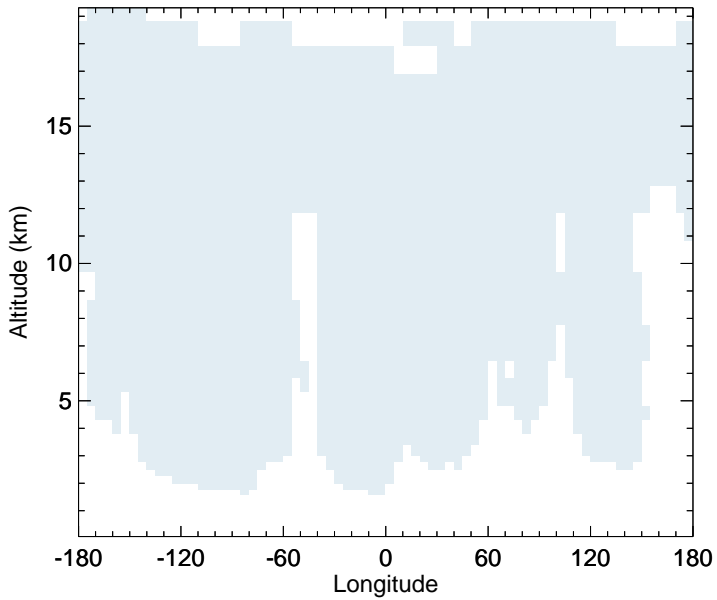
v11-02c - v11-02a  
CFC12 - Diff along 15S for Apr



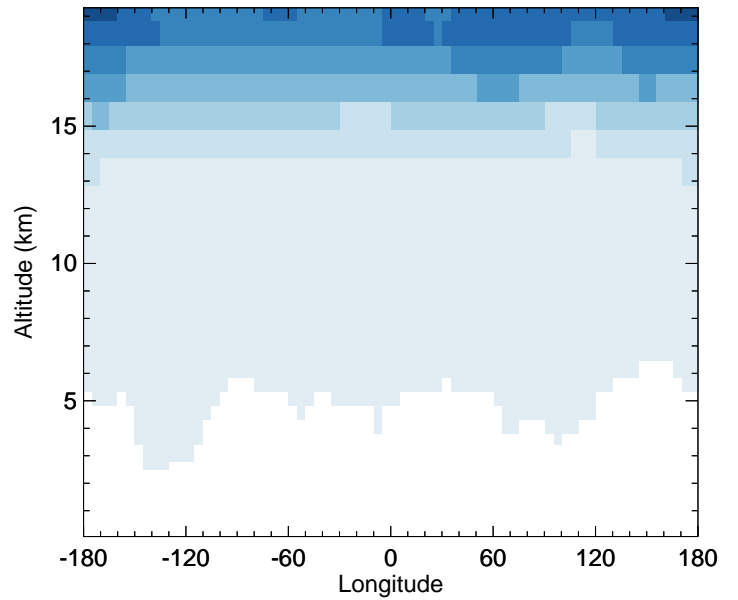
v11-02c - v11-02a  
CFC12 - Diff along 42N for Apr



v11-02c - v11-01-public-Run0  
CFC12 - Diff along 15S for Apr

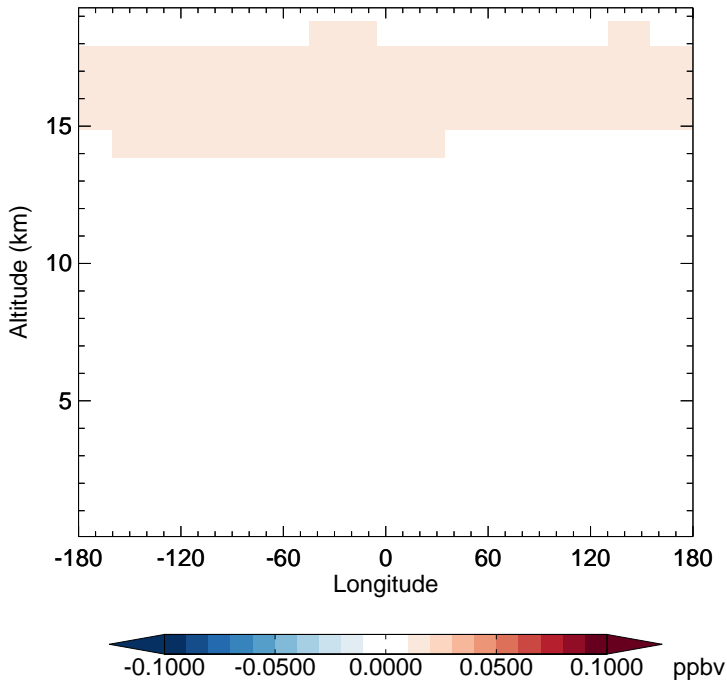


v11-02c - v11-01-public-Run0  
CFC12 - Diff along 42N for Apr



# GEOS-Chem Longitudinal Difference Profiles at 15S and 42N

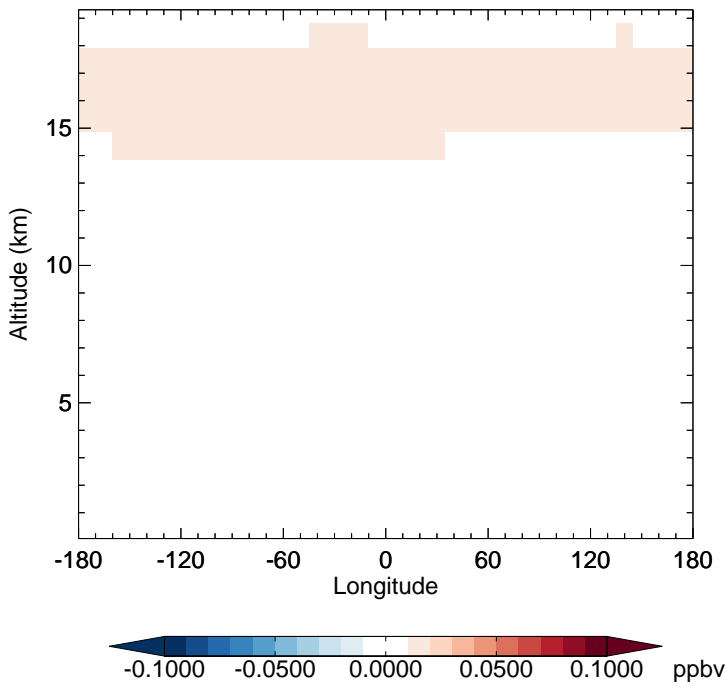
v11-02c - v11-02a  
HCFC22 - Diff along 15S for Apr



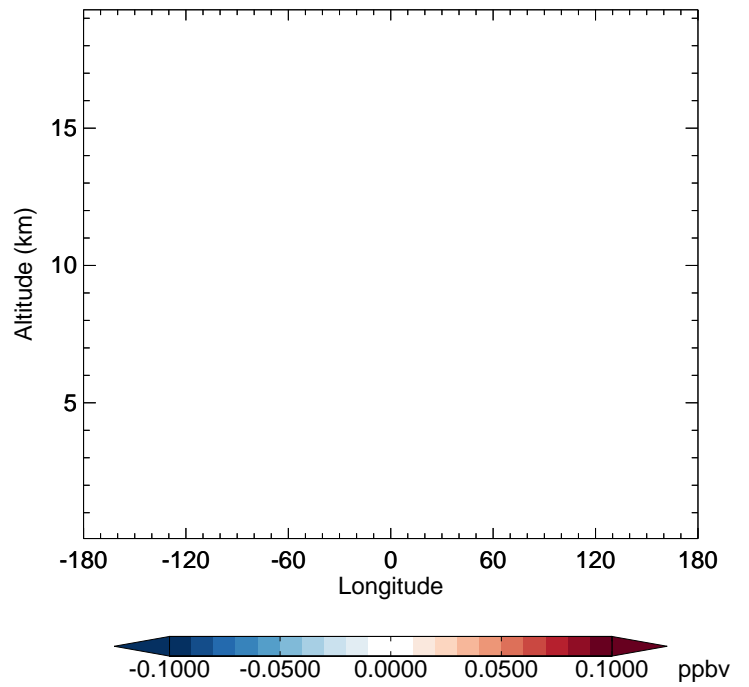
v11-02c - v11-02a  
HCFC22 - Diff along 42N for Apr



v11-02c - v11-01-public-Run0  
HCFC22 - Diff along 15S for Apr



v11-02c - v11-01-public-Run0  
HCFC22 - Diff along 42N for Apr



# GEOS-Chem Longitudinal Difference Profiles at 15S and 42N

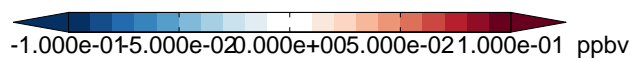
v11-02c - v11-02a  
H1211 - Diff along 15S for Apr




v11-02c - v11-02a  
H1211 - Diff along 42N for Apr



v11-02c - v11-01-public-Run0  
H1211 - Diff along 15S for Apr



v11-02c - v11-01-public-Run0  
H1211 - Diff along 42N for Apr



# GEOS-Chem Longitudinal Difference Profiles at 15S and 42N

v11-02c - v11-02a  
H1301 - Diff along 15S for Apr



v11-02c - v11-02a  
H1301 - Diff along 42N for Apr



v11-02c - v11-01-public-Run0  
H1301 - Diff along 15S for Apr



v11-02c - v11-01-public-Run0  
H1301 - Diff along 42N for Apr





# GEOS-Chem Longitudinal Difference Profiles at 15S and 42N

v11-02c - v11-02a  
H2402 - Diff along 15S for Apr



v11-02c - v11-02a  
H2402 - Diff along 42N for Apr



v11-02c - v11-01-public-Run0  
H2402 - Diff along 15S for Apr



v11-02c - v11-01-public-Run0  
H2402 - Diff along 42N for Apr

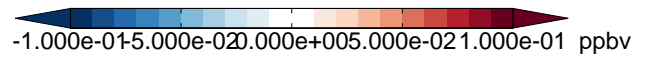
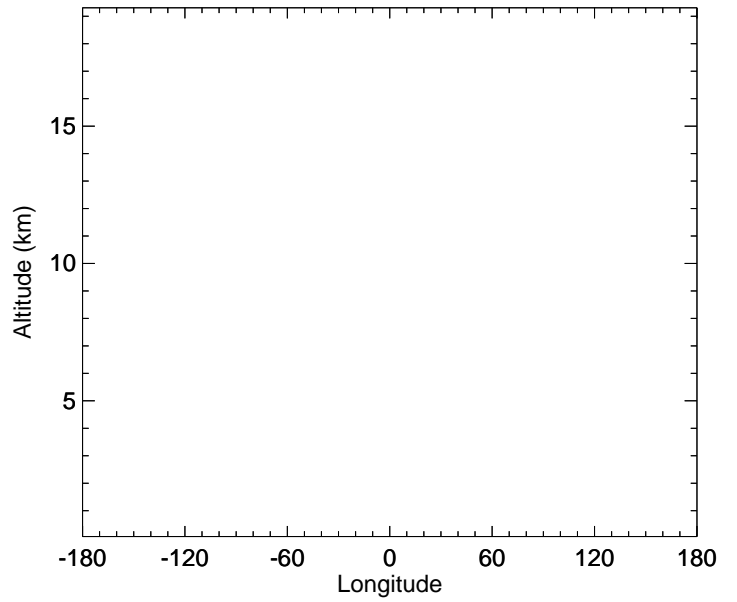


# GEOS-Chem Longitudinal Difference Profiles at 15S and 42N

v11-02c - v11-02a  
Cl - Diff along 15S for Apr



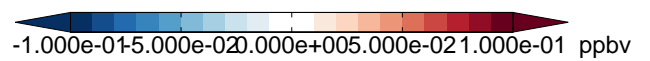
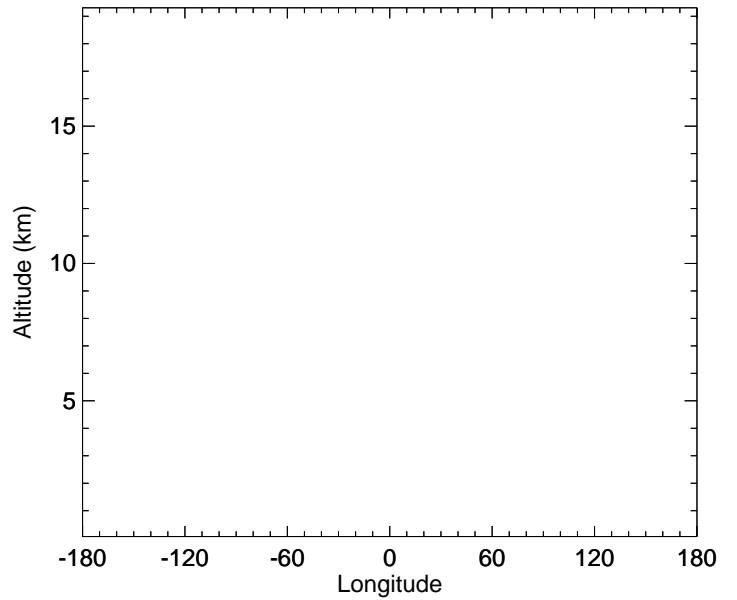
v11-02c - v11-02a  
Cl - Diff along 42N for Apr



v11-02c - v11-01-public-Run0  
Cl - Diff along 15S for Apr

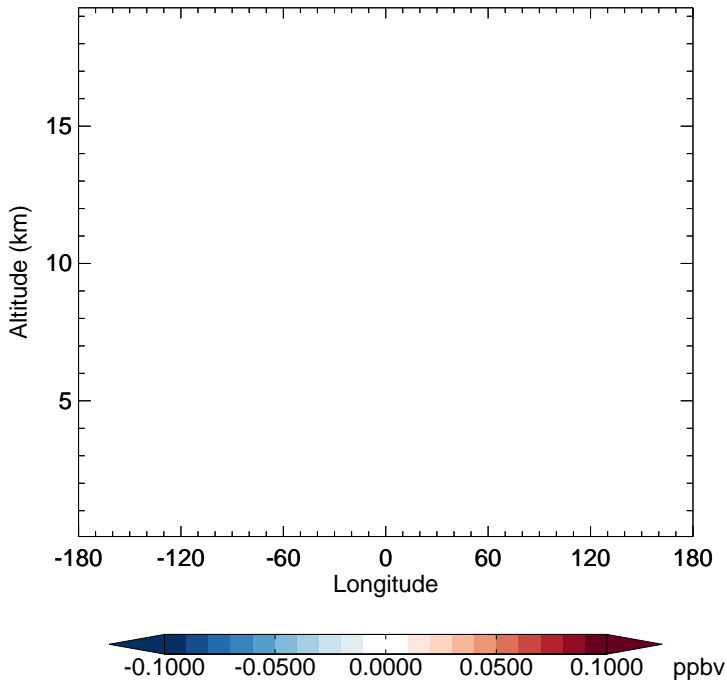


v11-02c - v11-01-public-Run0  
Cl - Diff along 42N for Apr

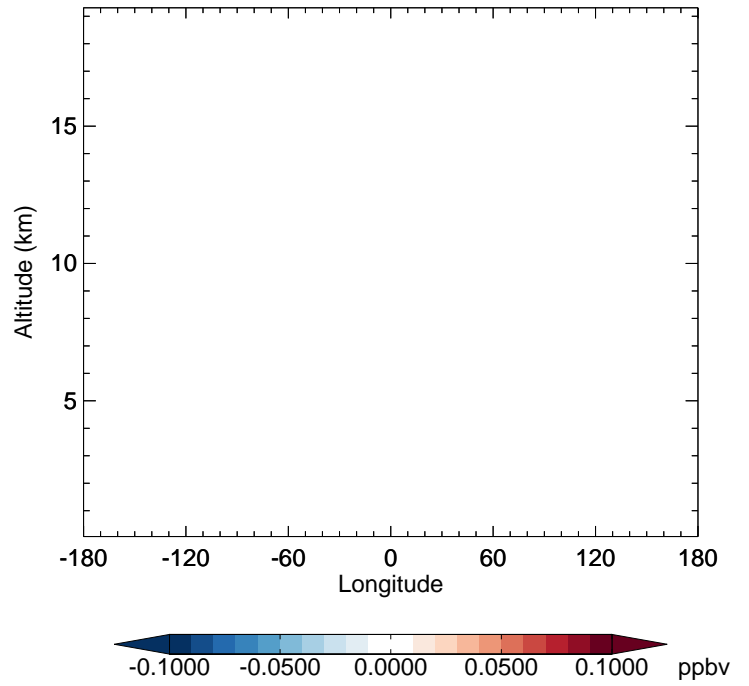


# GEOS-Chem Longitudinal Difference Profiles at 15S and 42N

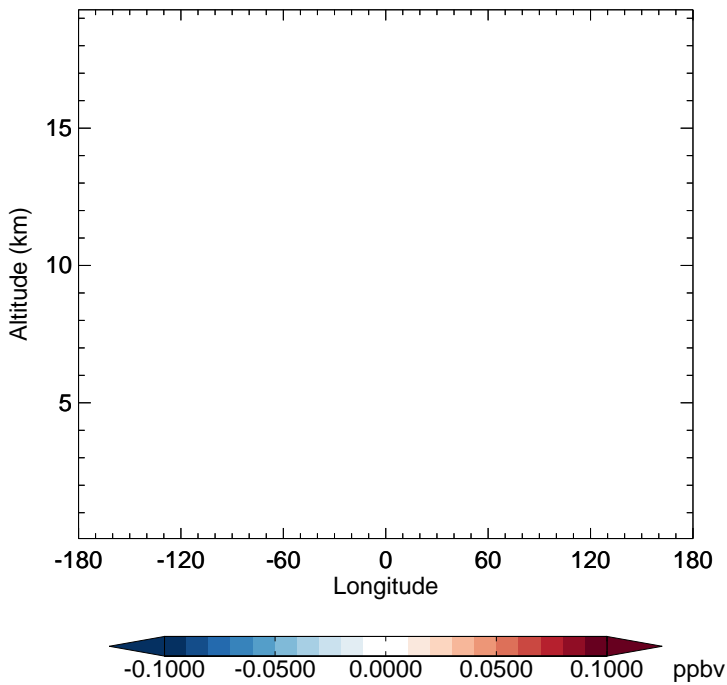
v11-02c - v11-02a  
CIO - Diff along 15S for Apr



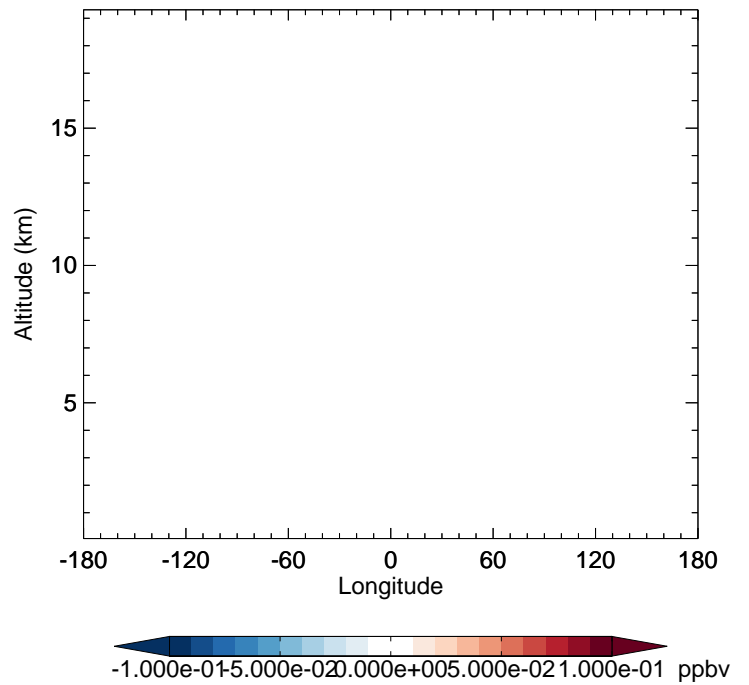
v11-02c - v11-02a  
CIO - Diff along 42N for Apr



v11-02c - v11-01-public-Run0  
CIO - Diff along 15S for Apr



v11-02c - v11-01-public-Run0  
CIO - Diff along 42N for Apr

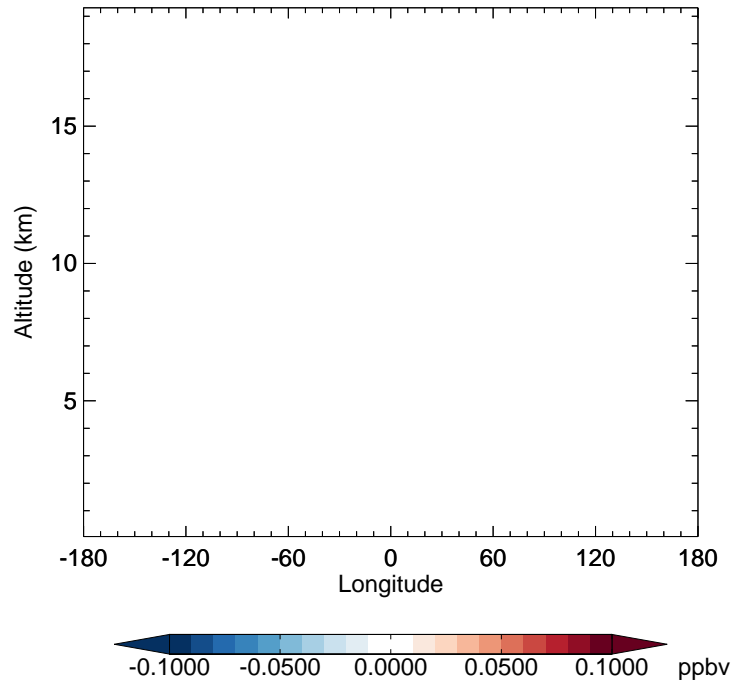


# GEOS-Chem Longitudinal Difference Profiles at 15S and 42N

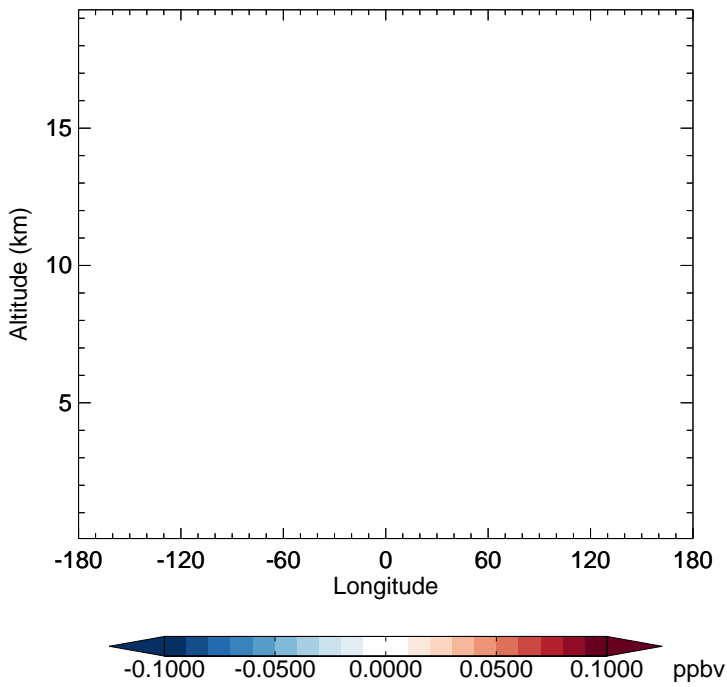
v11-02c - v11-02a  
HOCl - Diff along 15S for Apr



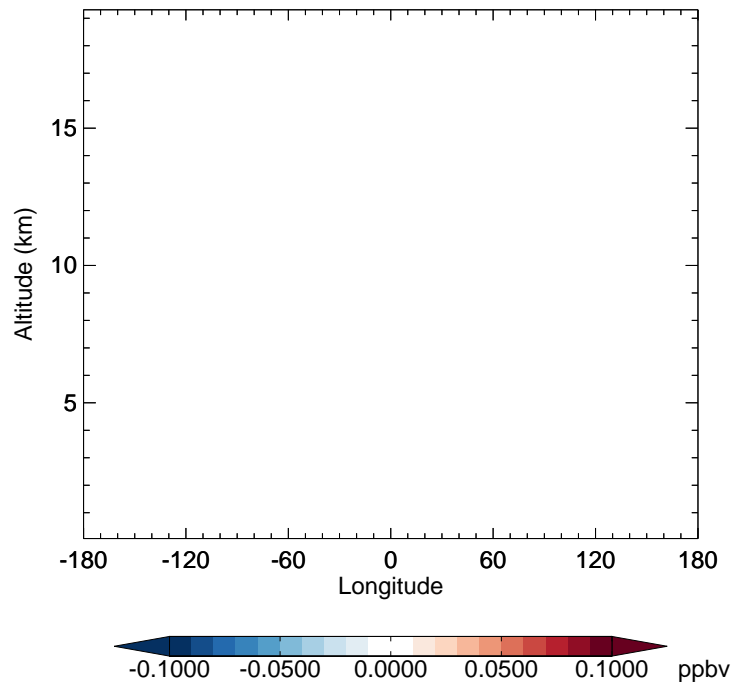
v11-02c - v11-02a  
HOCl - Diff along 42N for Apr



v11-02c - v11-01-public-Run0  
HOCl - Diff along 15S for Apr

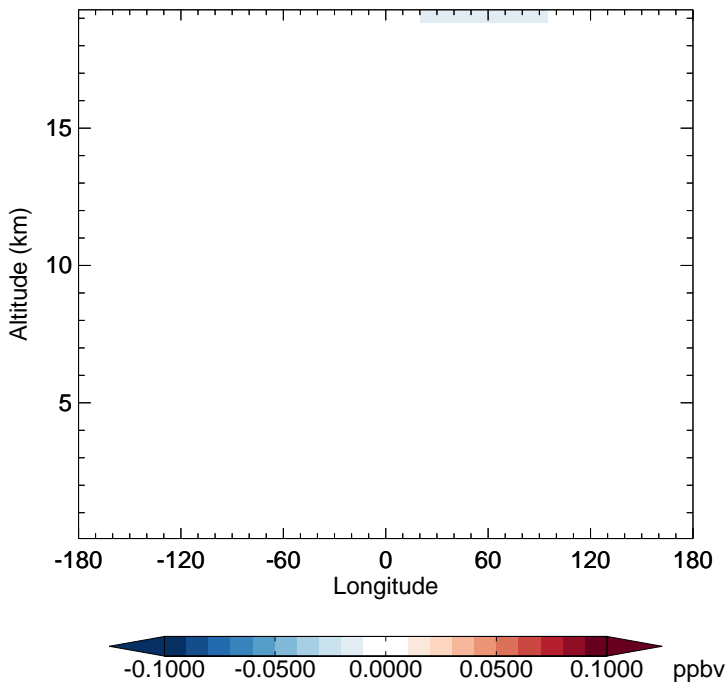


v11-02c - v11-01-public-Run0  
HOCl - Diff along 42N for Apr

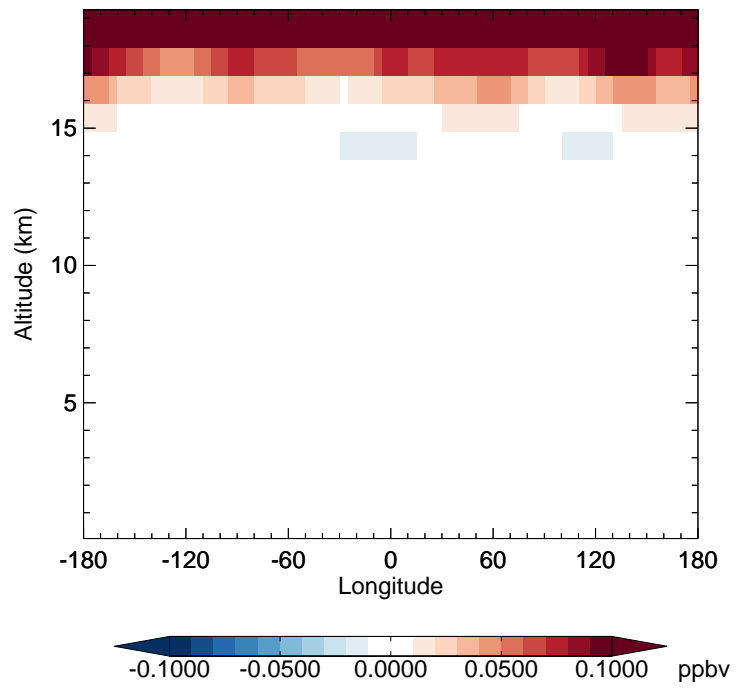


# GEOS-Chem Longitudinal Difference Profiles at 15S and 42N

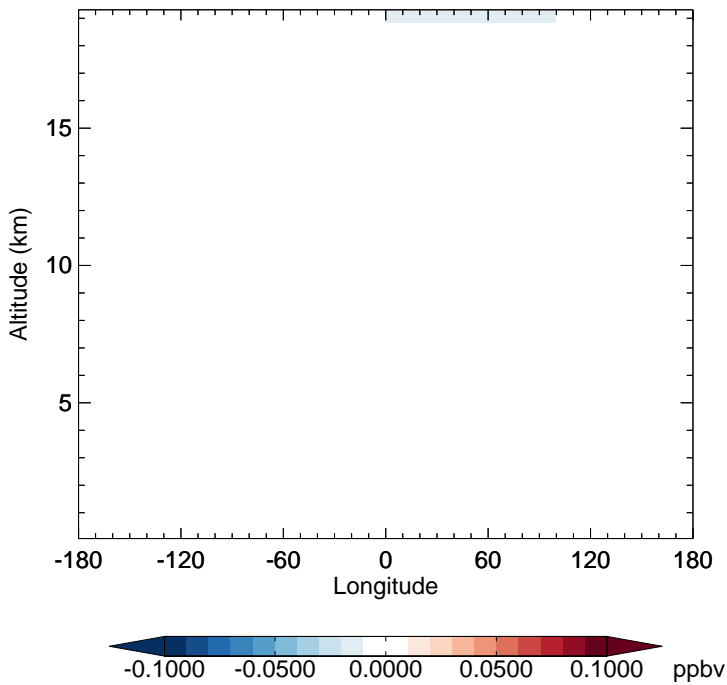
v11-02c - v11-02a  
CINO3 - Diff along 15S for Apr



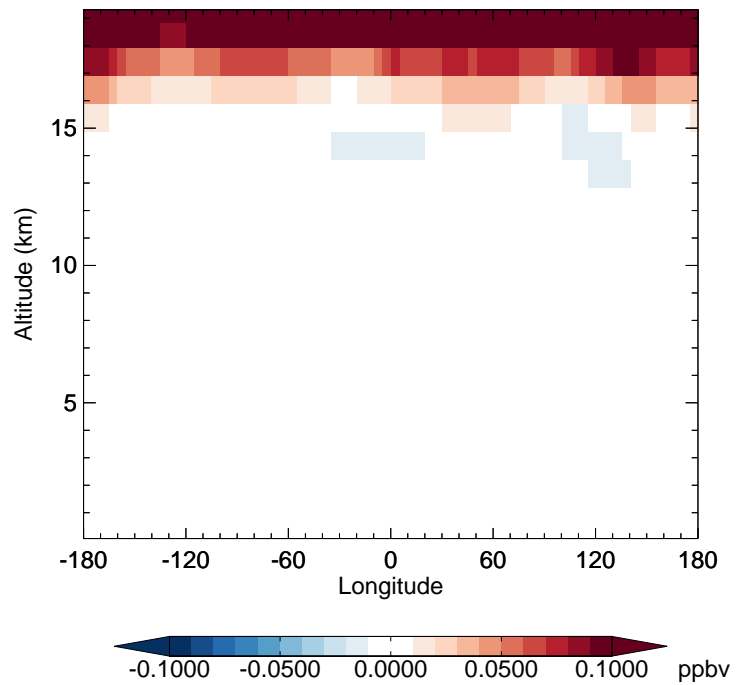
v11-02c - v11-02a  
CINO3 - Diff along 42N for Apr



v11-02c - v11-01-public-Run0  
CINO3 - Diff along 15S for Apr



v11-02c - v11-01-public-Run0  
CINO3 - Diff along 42N for Apr

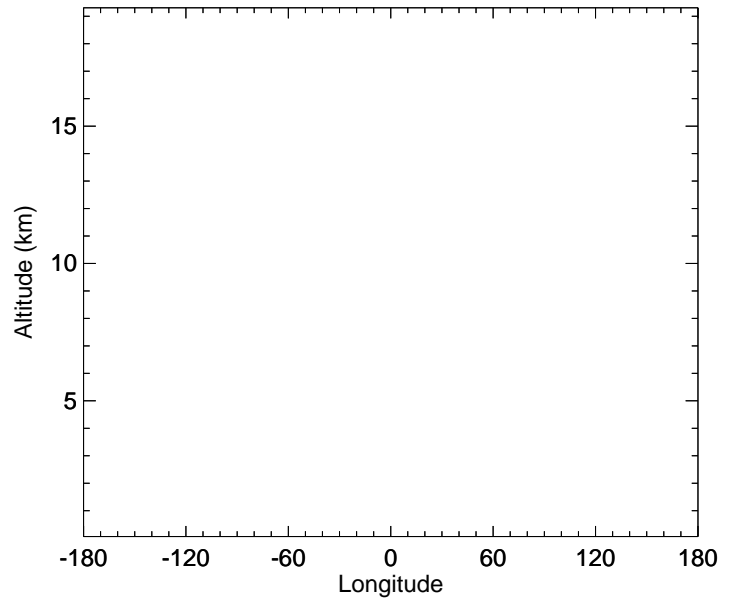


# GEOS-Chem Longitudinal Difference Profiles at 15S and 42N

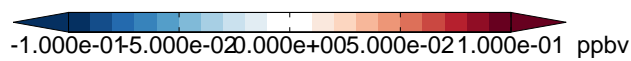
v11-02c - v11-02a  
CINO2 - Diff along 15S for Apr




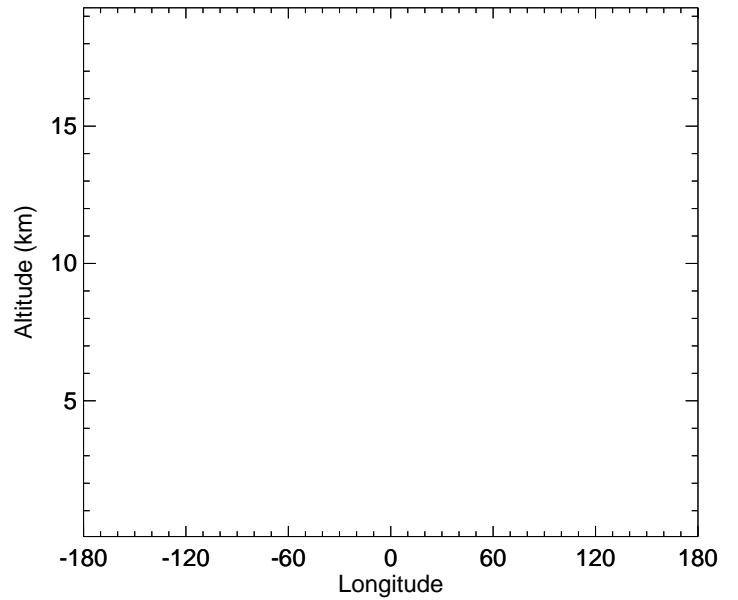
v11-02c - v11-02a  
CINO2 - Diff along 42N for Apr



v11-02c - v11-01-public-Run0  
CINO2 - Diff along 15S for Apr

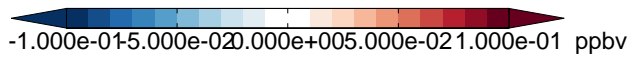


v11-02c - v11-01-public-Run0  
CINO2 - Diff along 42N for Apr

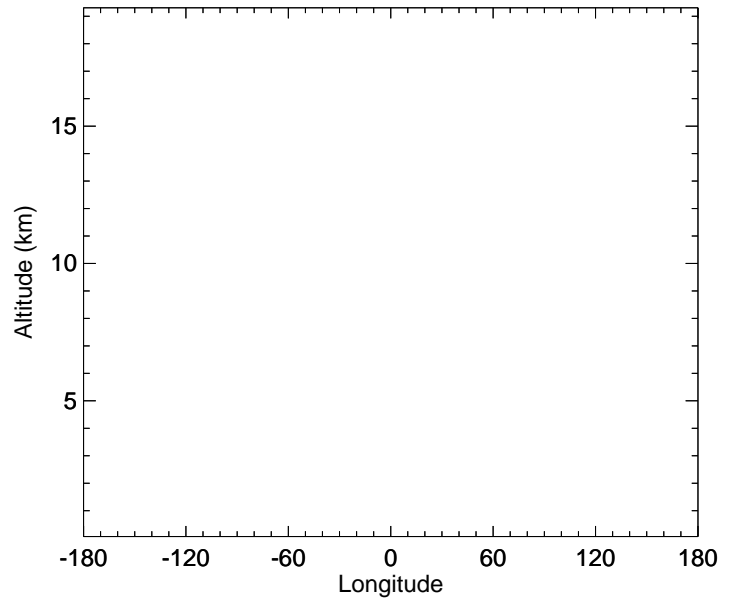


# GEOS-Chem Longitudinal Difference Profiles at 15S and 42N

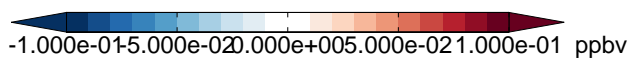
v11-02c - v11-02a  
CIOO - Diff along 15S for Apr




v11-02c - v11-02a  
CIOO - Diff along 42N for Apr



v11-02c - v11-01-public-Run0  
CIOO - Diff along 15S for Apr



v11-02c - v11-01-public-Run0  
CIOO - Diff along 42N for Apr



# GEOS-Chem Longitudinal Difference Profiles at 15S and 42N

v11-02c - v11-02a  
OCIO - Diff along 15S for Apr



v11-02c - v11-02a  
OCIO - Diff along 42N for Apr



v11-02c - v11-01-public-Run0  
OCIO - Diff along 15S for Apr



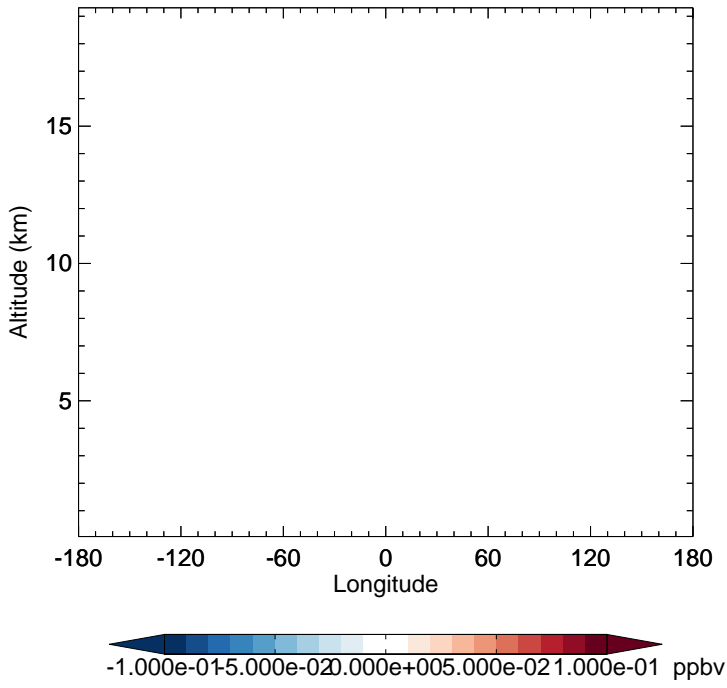
v11-02c - v11-01-public-Run0  
OCIO - Diff along 42N for Apr



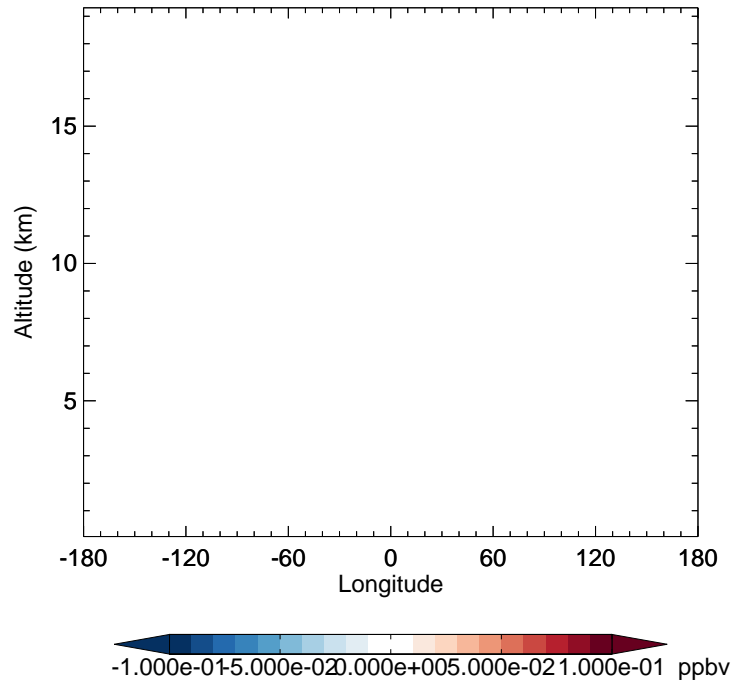


# GEOS-Chem Longitudinal Difference Profiles at 15S and 42N

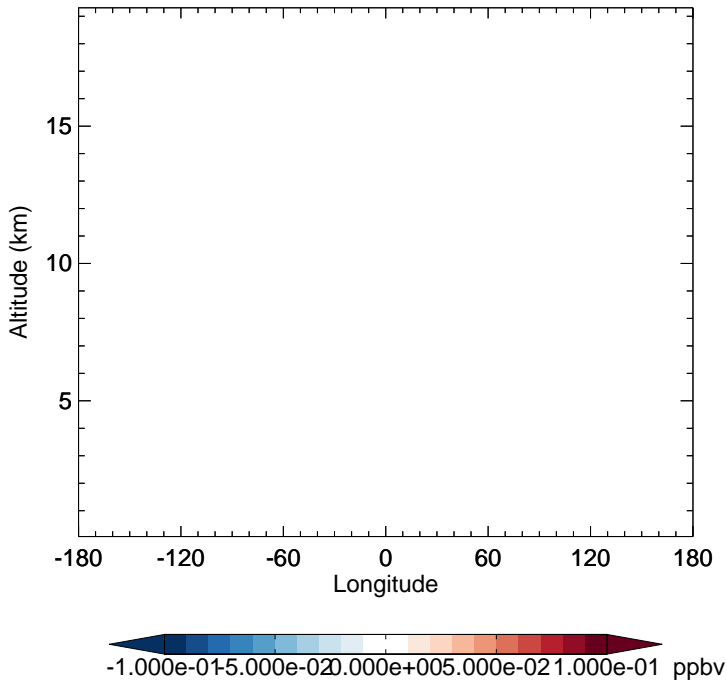
v11-02c - v11-02a  
Cl2 - Diff along 15S for Apr



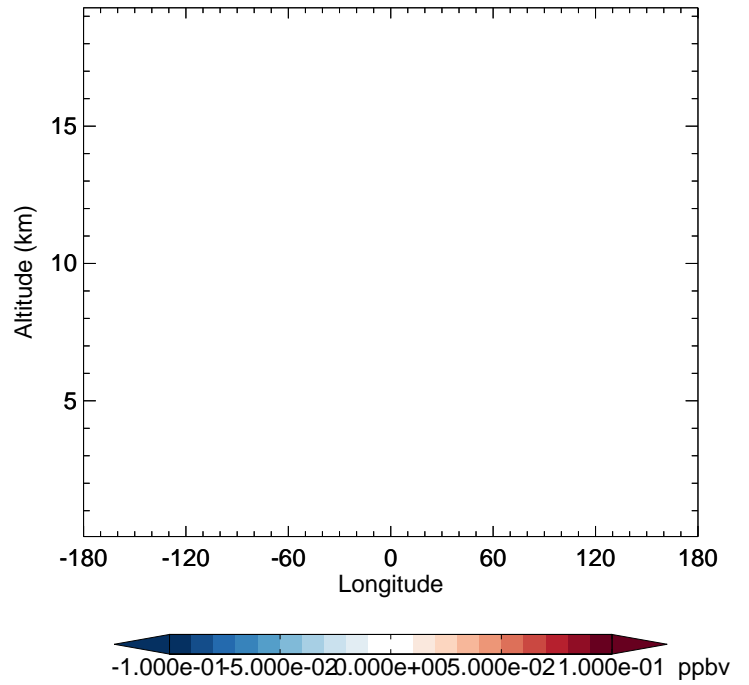
v11-02c - v11-02a  
Cl2 - Diff along 42N for Apr



v11-02c - v11-01-public-Run0  
Cl2 - Diff along 15S for Apr



v11-02c - v11-01-public-Run0  
Cl2 - Diff along 42N for Apr

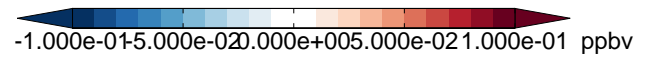
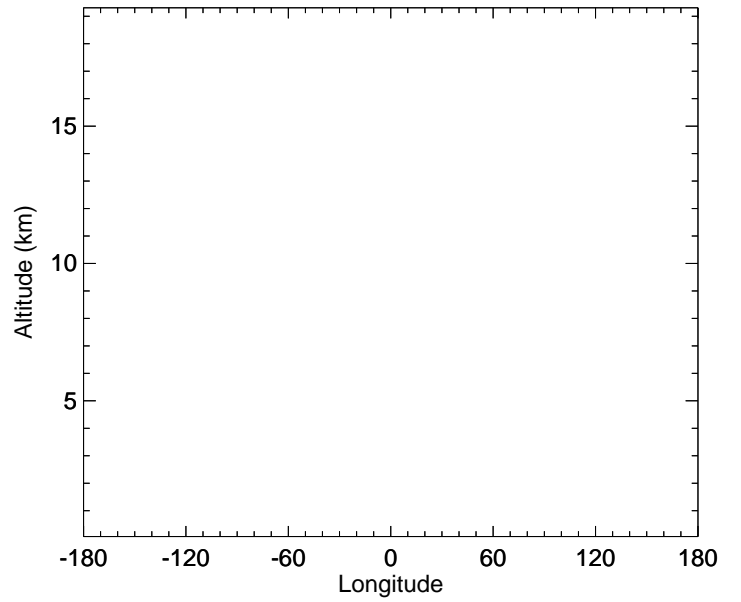


# GEOS-Chem Longitudinal Difference Profiles at 15S and 42N

v11-02c - v11-02a  
Cl2O2 - Diff along 15S for Apr



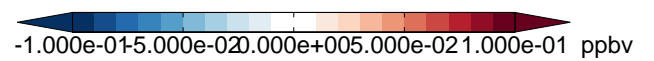
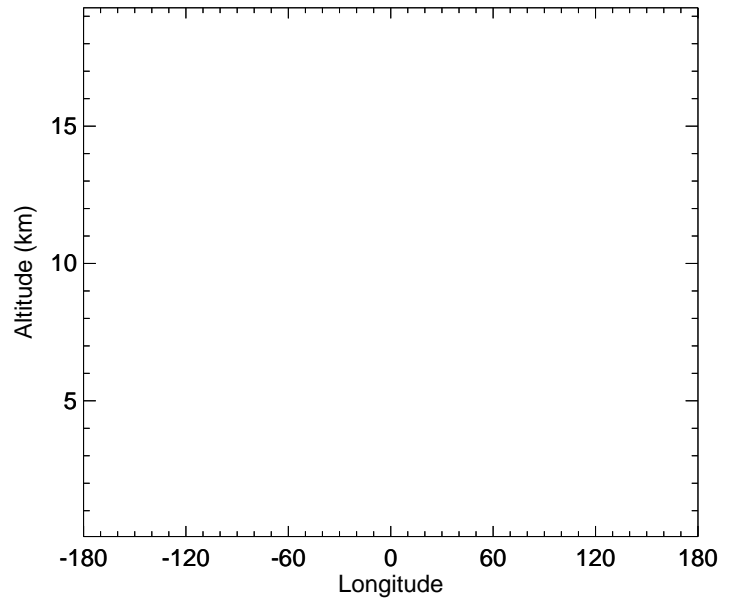
v11-02c - v11-02a  
Cl2O2 - Diff along 42N for Apr



v11-02c - v11-01-public-Run0  
Cl2O2 - Diff along 15S for Apr

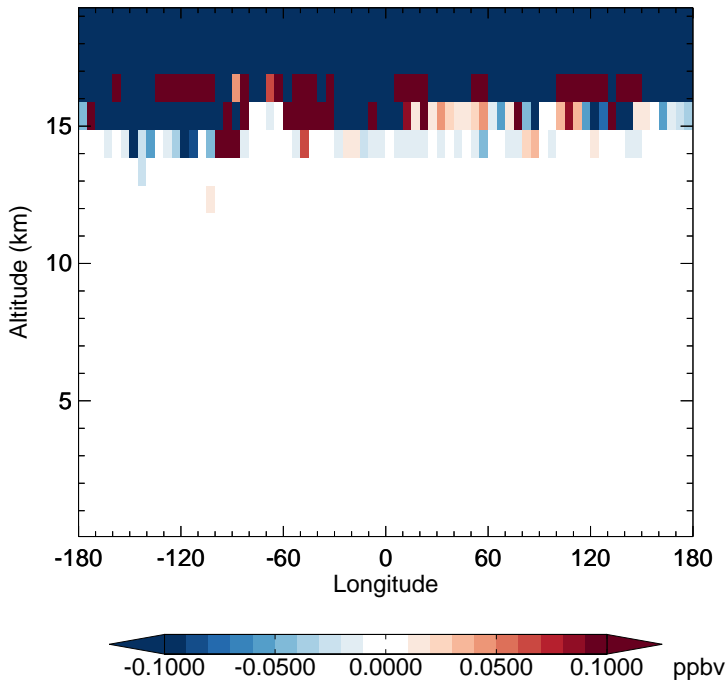


v11-02c - v11-01-public-Run0  
Cl2O2 - Diff along 42N for Apr

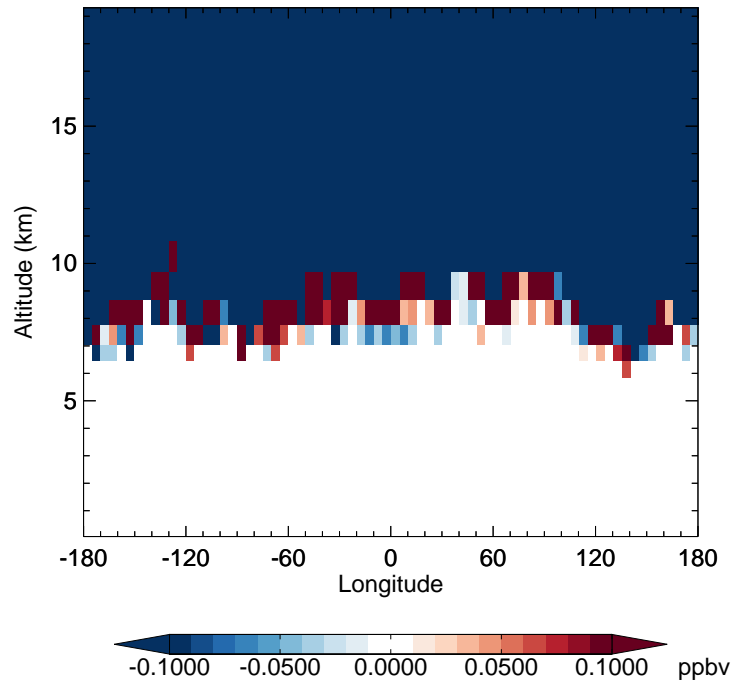


# GEOS-Chem Longitudinal Difference Profiles at 15S and 42N

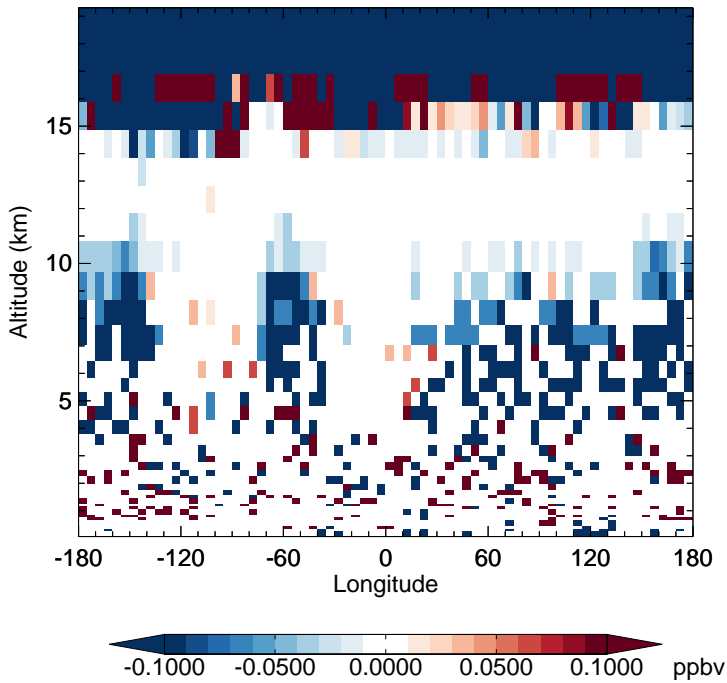
v11-02c - v11-02a  
H2O - Diff along 15S for Apr



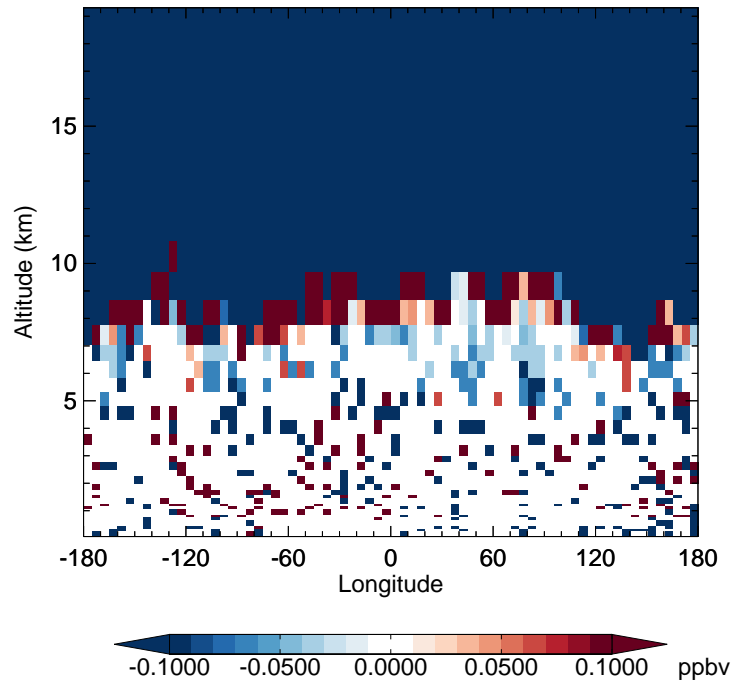
v11-02c - v11-02a  
H2O - Diff along 42N for Apr



v11-02c - v11-01-public-Run0  
H2O - Diff along 15S for Apr

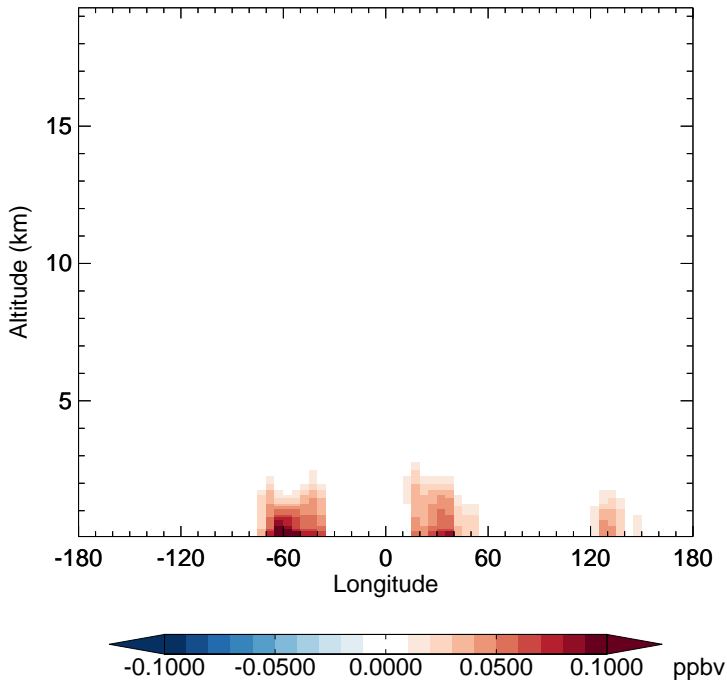


v11-02c - v11-01-public-Run0  
H2O - Diff along 42N for Apr

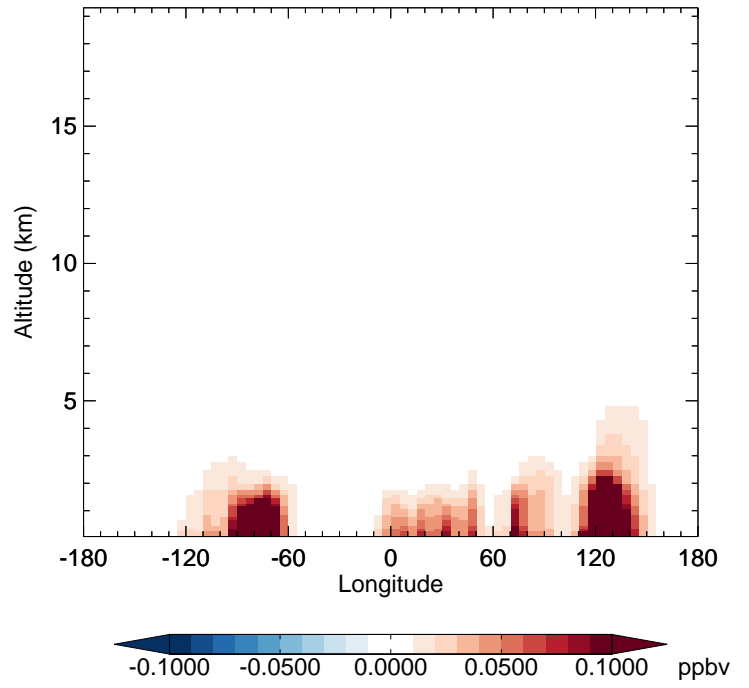


# GEOS-Chem Longitudinal Difference Profiles at 15S and 42N

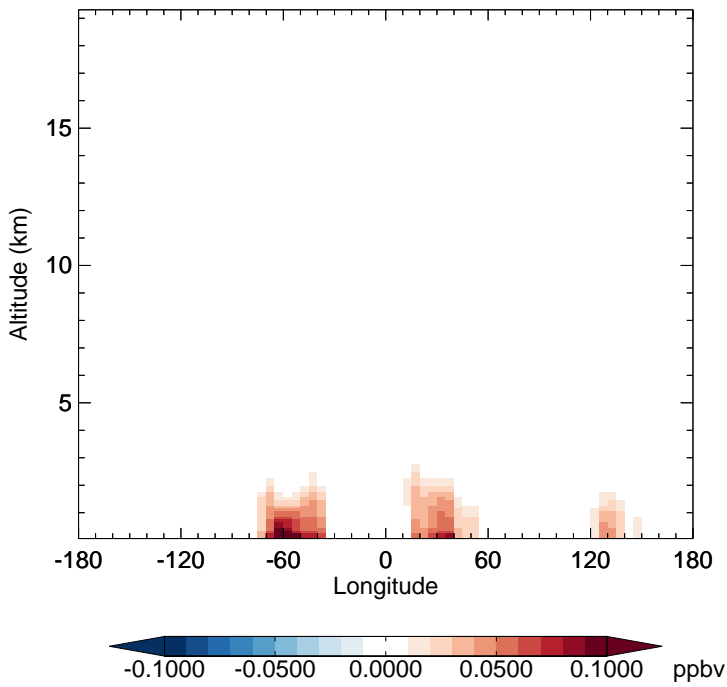
v11-02c - v11-02a  
SOAP - Diff along 15S for Apr



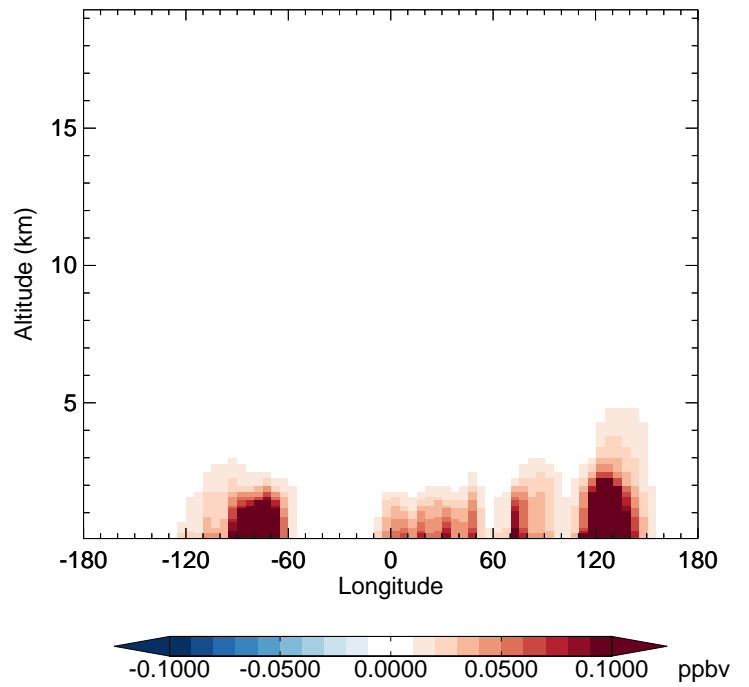
v11-02c - v11-02a  
SOAP - Diff along 42N for Apr



v11-02c - v11-01-public-Run0  
SOAP - Diff along 15S for Apr

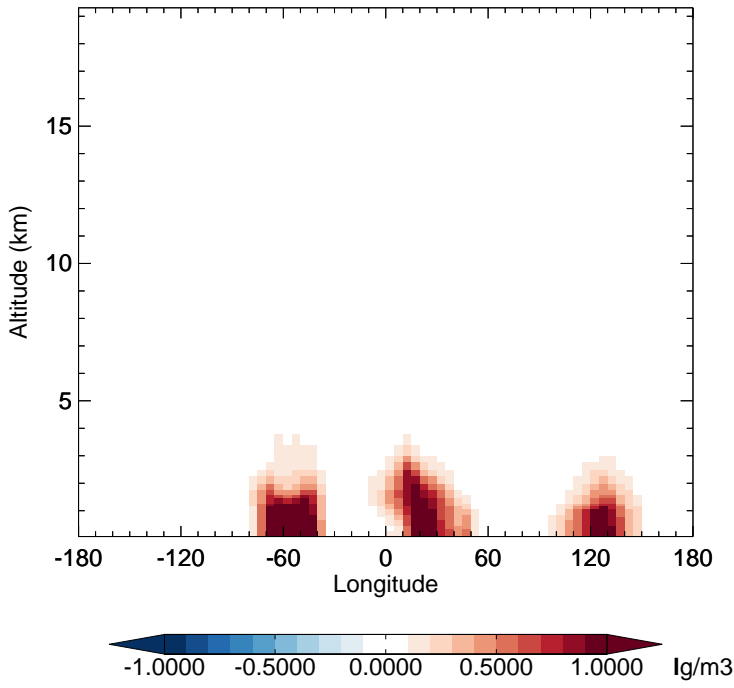


v11-02c - v11-01-public-Run0  
SOAP - Diff along 42N for Apr

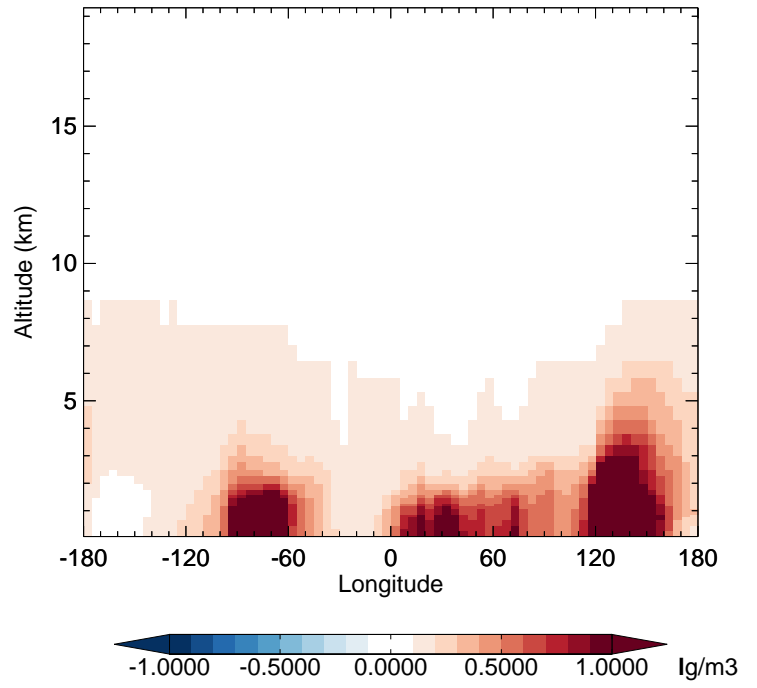


# GEOS-Chem Longitudinal Difference Profiles at 15S and 42N

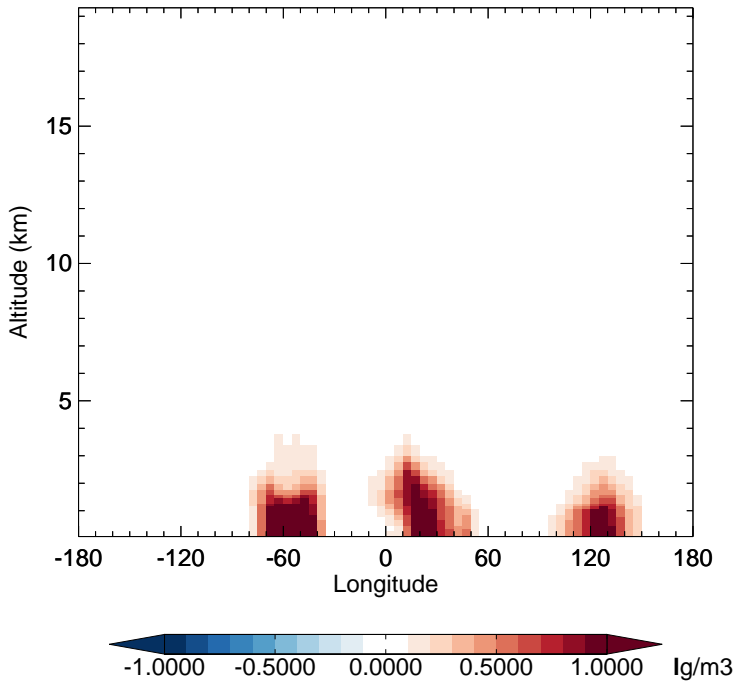
v11-02c - v11-02a  
SOAS - Diff along 15S for Apr



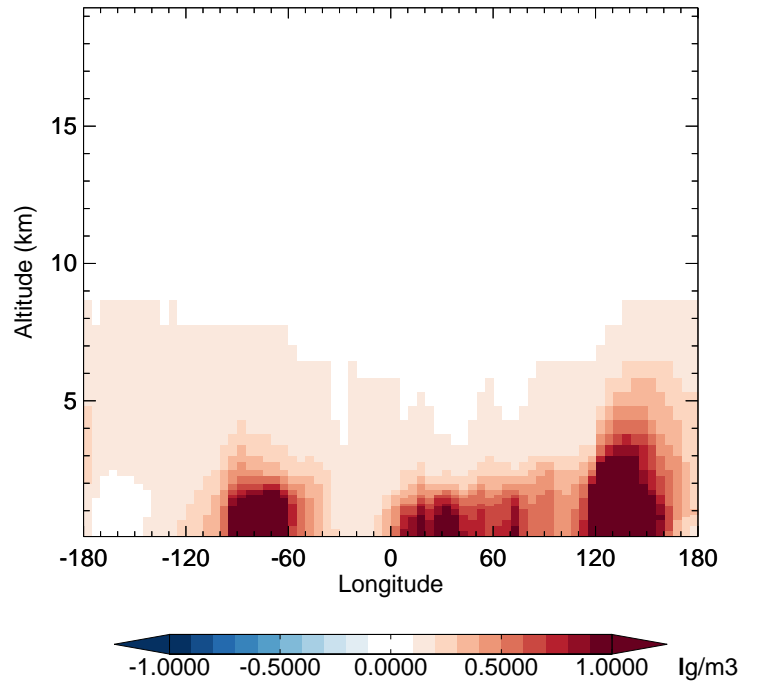
v11-02c - v11-02a  
SOAS - Diff along 42N for Apr



v11-02c - v11-01-public-Run0  
SOAS - Diff along 15S for Apr

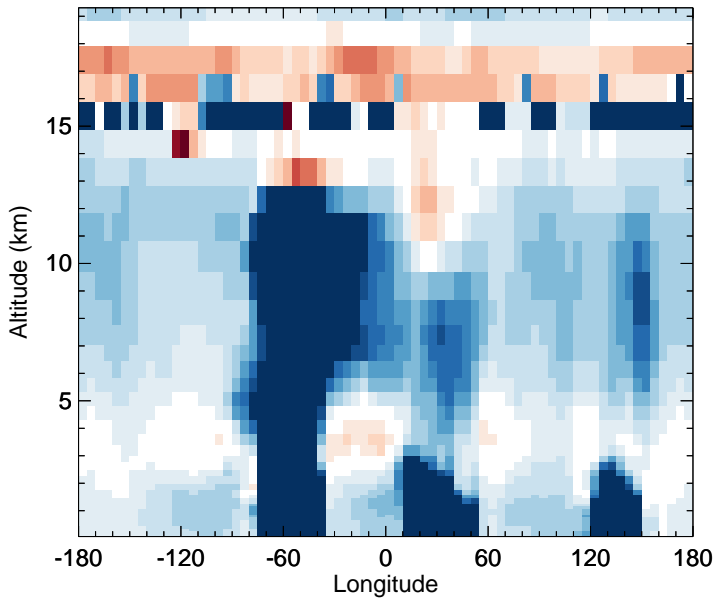


v11-02c - v11-01-public-Run0  
SOAS - Diff along 42N for Apr

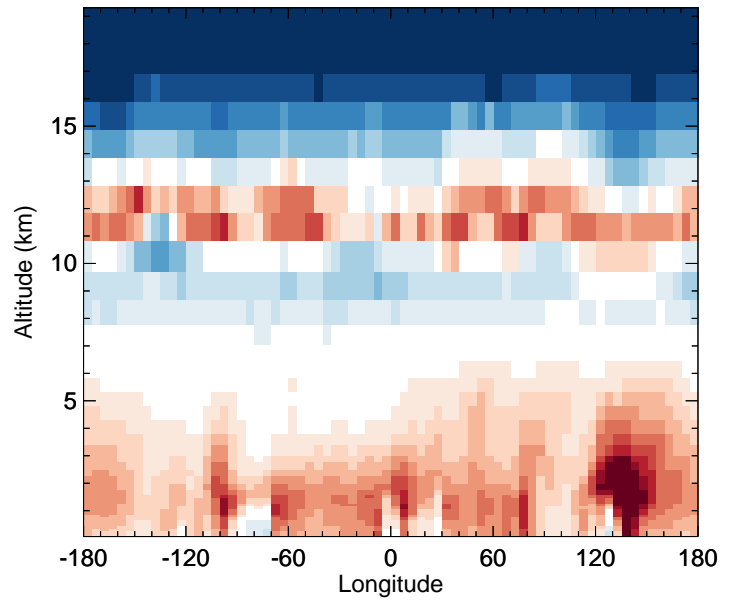


# GEOS-Chem Longitudinal Difference Profiles at 15S and 42N

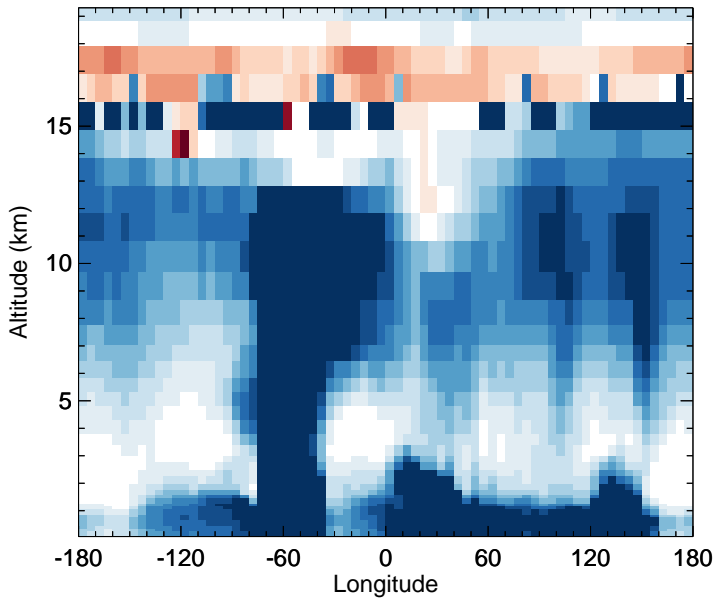
v11-02c - v11-02a  
OH - Diff along 15S for Apr



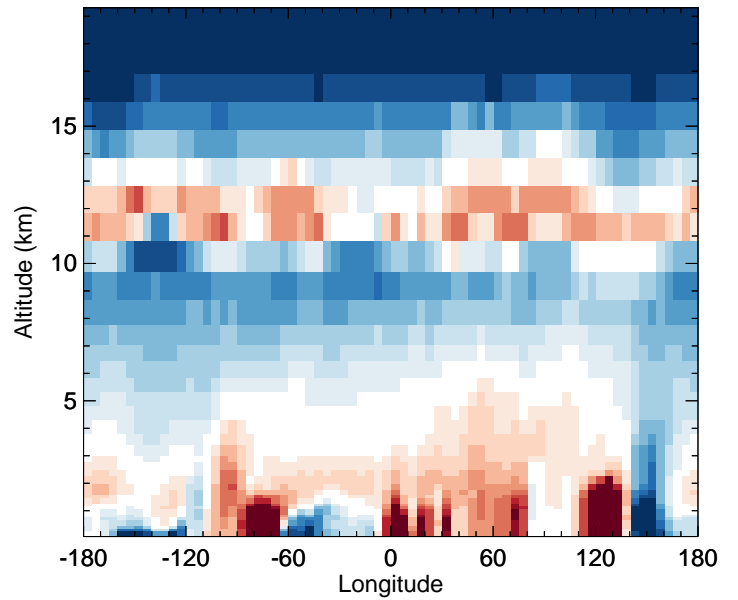
v11-02c - v11-02a  
OH - Diff along 42N for Apr



v11-02c - v11-01-public-Run0  
OH - Diff along 15S for Apr

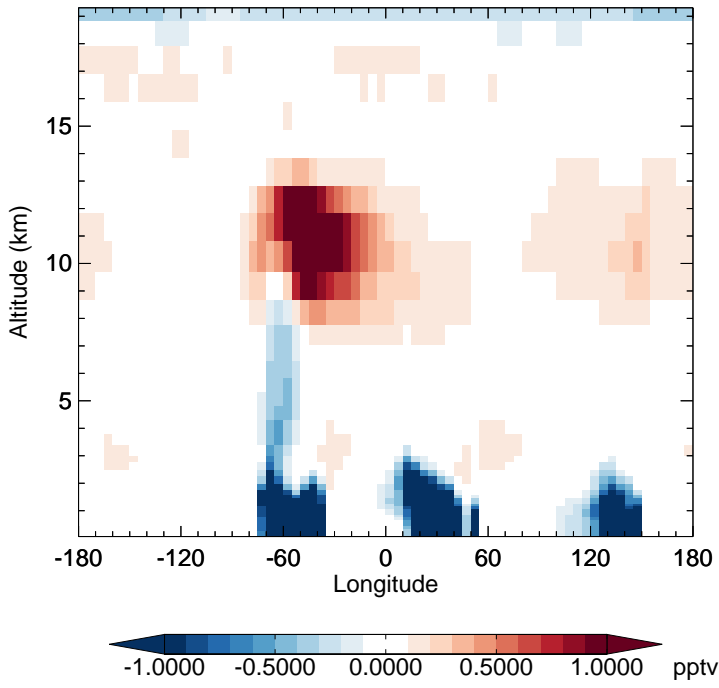


v11-02c - v11-01-public-Run0  
OH - Diff along 42N for Apr

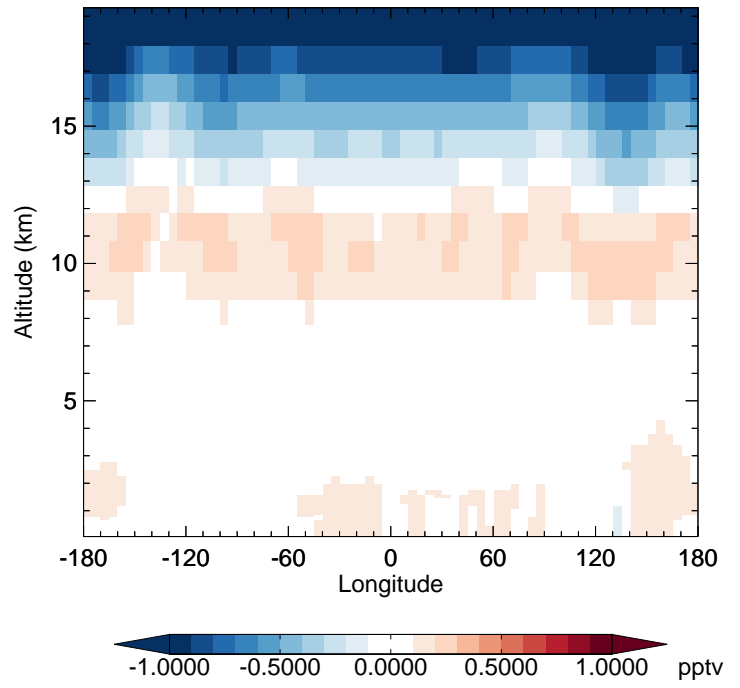


# GEOS-Chem Longitudinal Difference Profiles at 15S and 42N

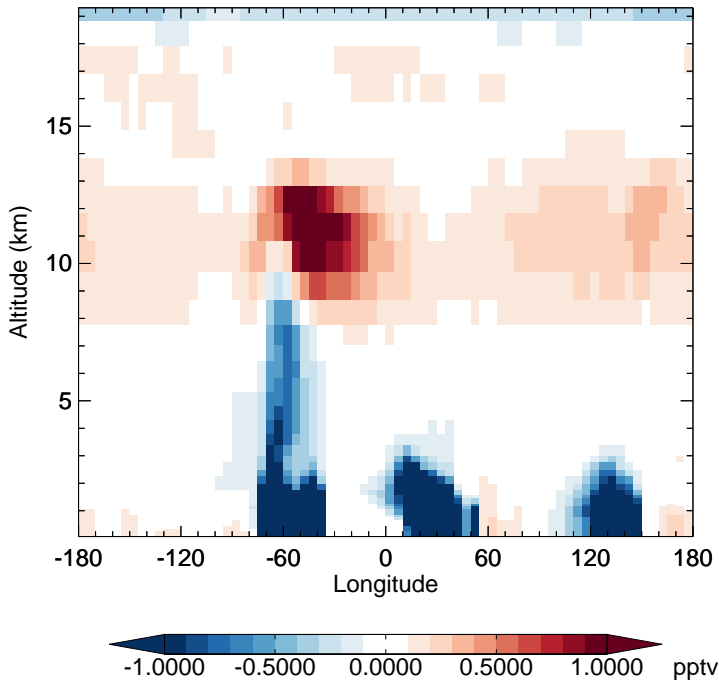
v11-02c - v11-02a  
HO2 - Diff along 15S for Apr



v11-02c - v11-02a  
HO2 - Diff along 42N for Apr



v11-02c - v11-01-public-Run0  
HO2 - Diff along 15S for Apr



v11-02c - v11-01-public-Run0  
HO2 - Diff along 42N for Apr

