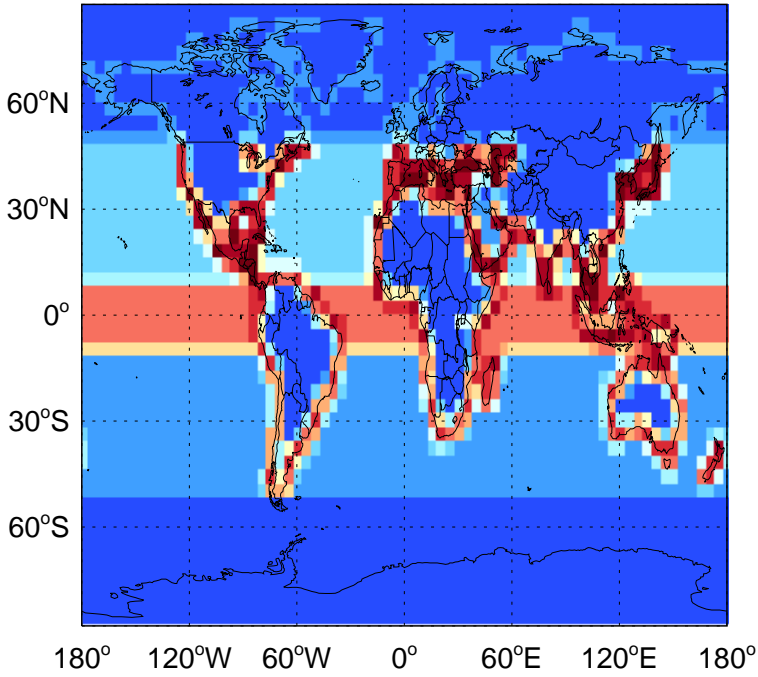


# GEOS-Chem Emission Maps

v11-02a

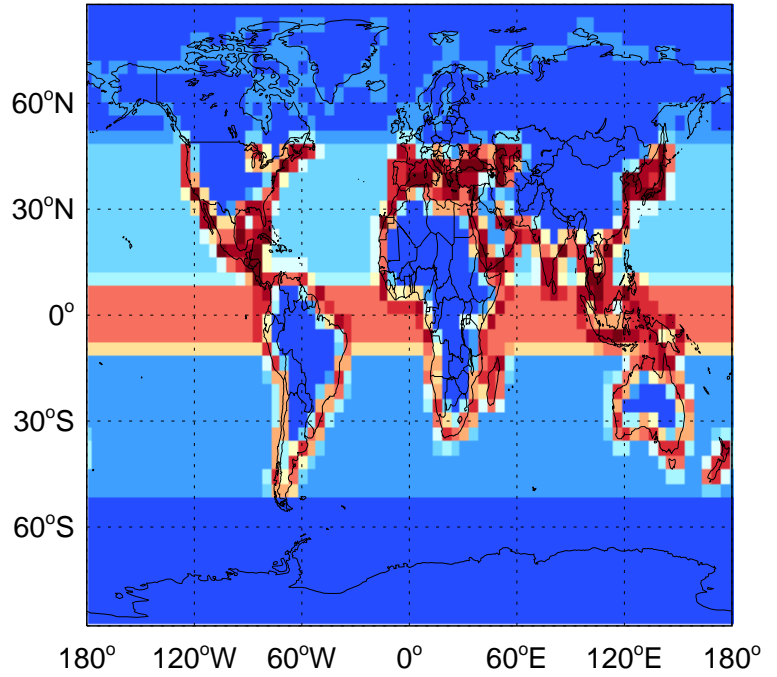
CH<sub>2</sub>Br<sub>2</sub> biogenic emissions for Apr



0.00e+00 7.12e-15 1.42e-14 kg/m<sup>2</sup>/s

v11-02c

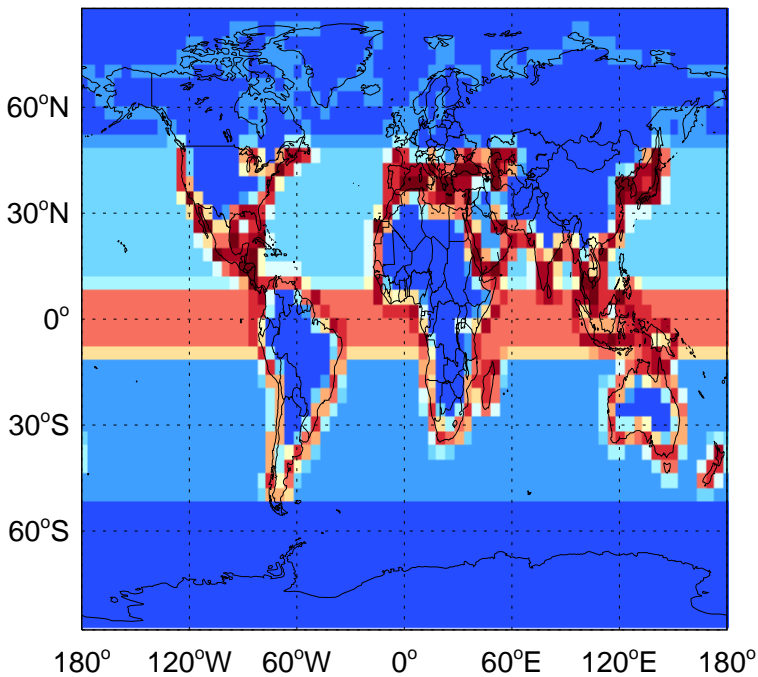
CH<sub>2</sub>Br<sub>2</sub> biogenic emissions for Apr



0.00e+00 7.12e-15 1.42e-14 kg/m<sup>2</sup>/s

v11-02d

CH<sub>2</sub>Br<sub>2</sub> biogenic emissions for Apr



0.00e+00 7.12e-15 1.42e-14 kg/m<sup>2</sup>/s