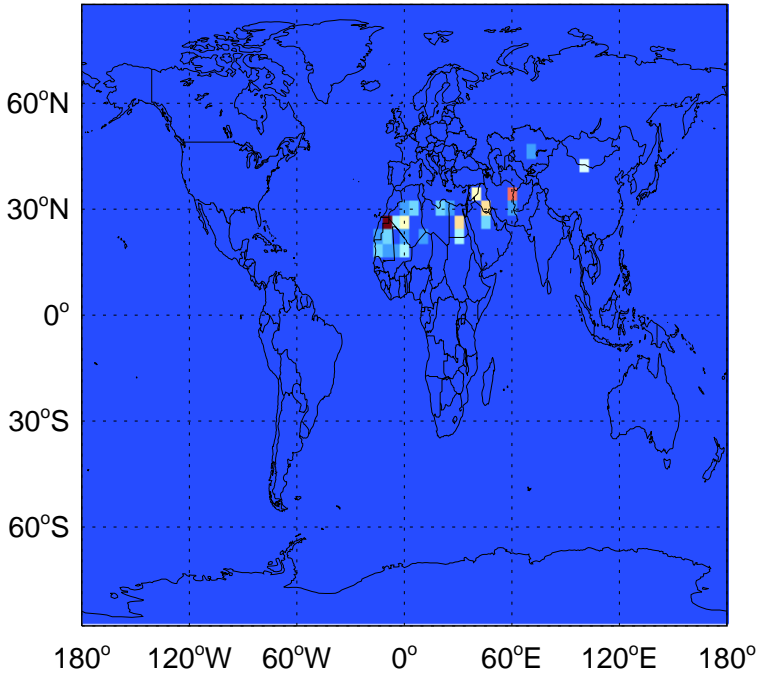


GEOS-Chem Emission Maps

v11-02a

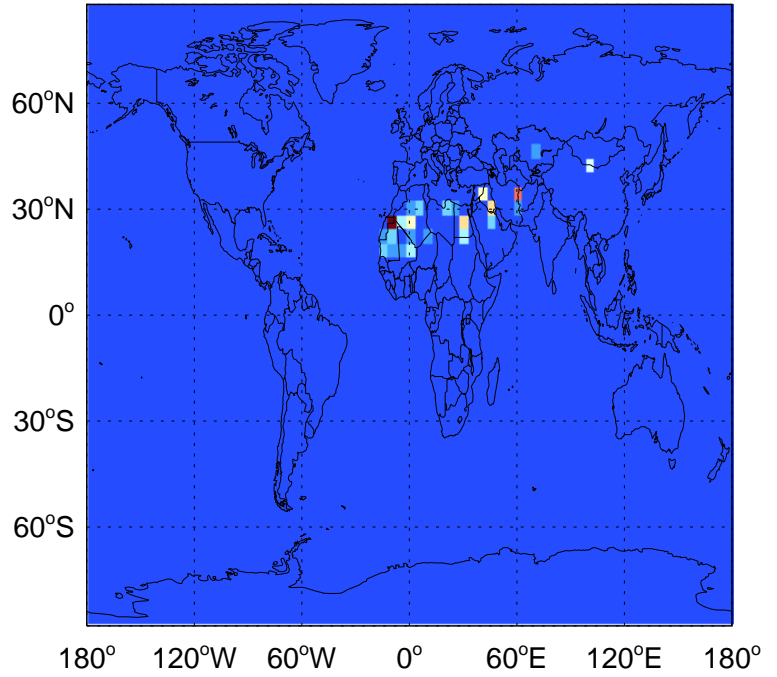
DST1 emissions for Jul



0.00e+00 4.21e+08 8.42e+08kg

v11-02c

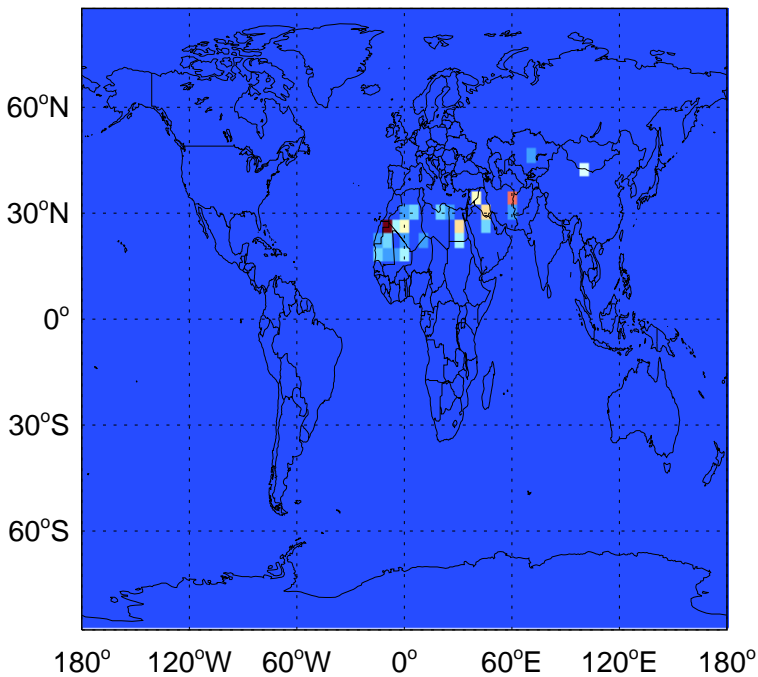
DST1 emissions for Jul



0.00e+00 4.21e+08 8.42e+08kg

v11-02d

DST1 emissions for Jul

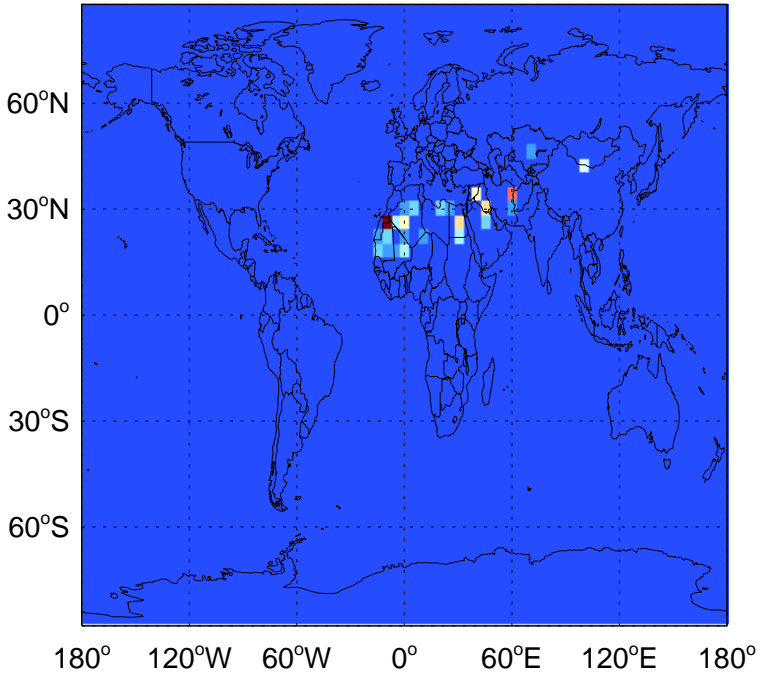


0.00e+00 4.21e+08 8.42e+08kg

GEOS-Chem Emission Maps

v11-02a

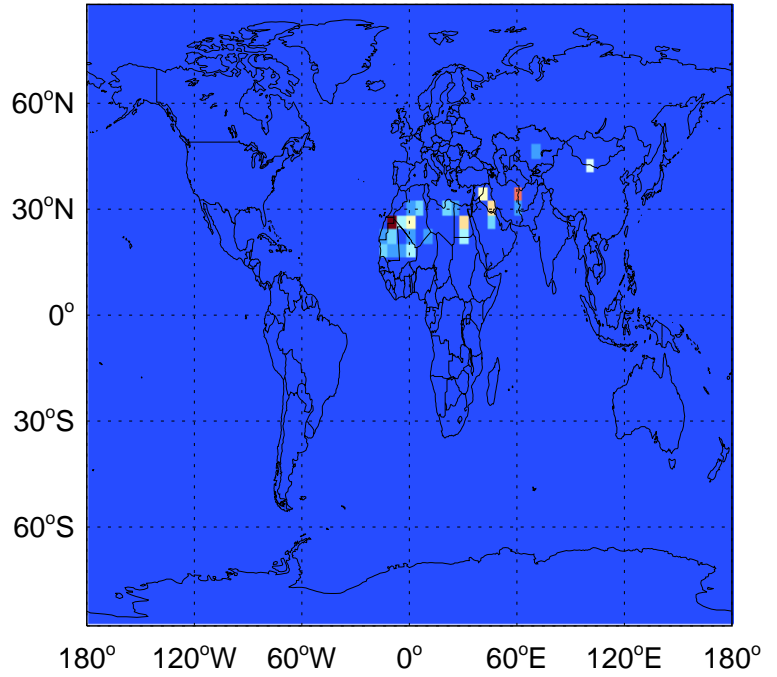
DST2 emissions for Jul



0.00e+00 1.06e+09 2.11e+09kg

v11-02c

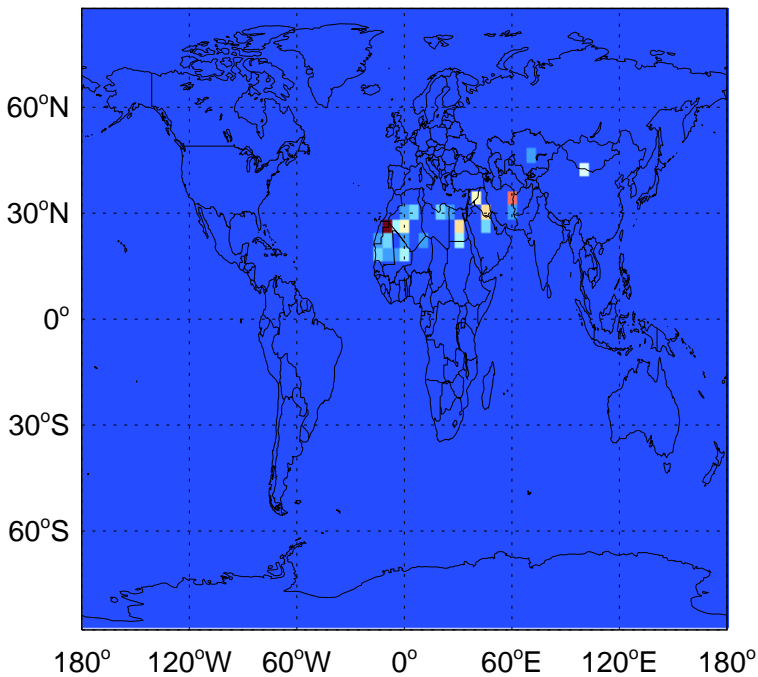
DST2 emissions for Jul



0.00e+00 1.06e+09 2.11e+09kg

v11-02d

DST2 emissions for Jul

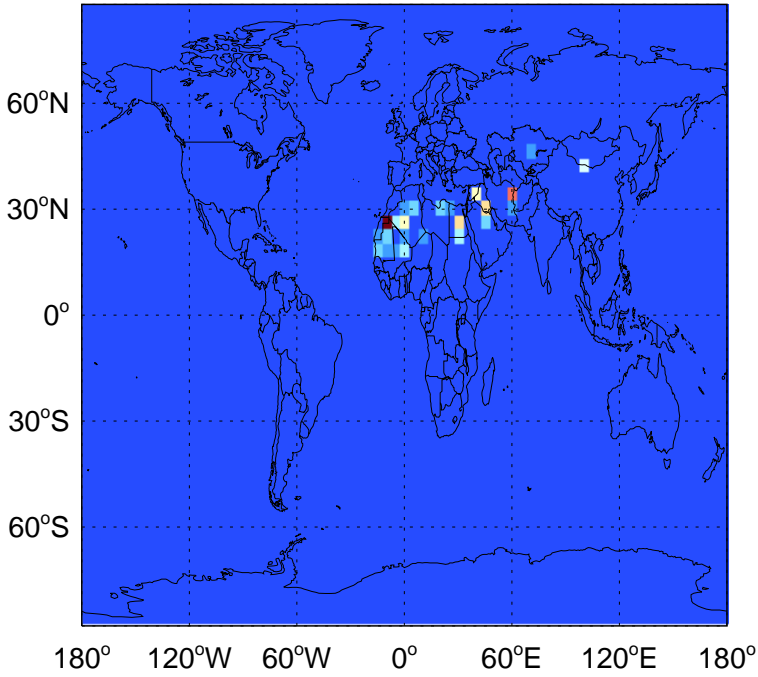


0.00e+00 1.06e+09 2.11e+09kg

GEOS-Chem Emission Maps

v11-02a

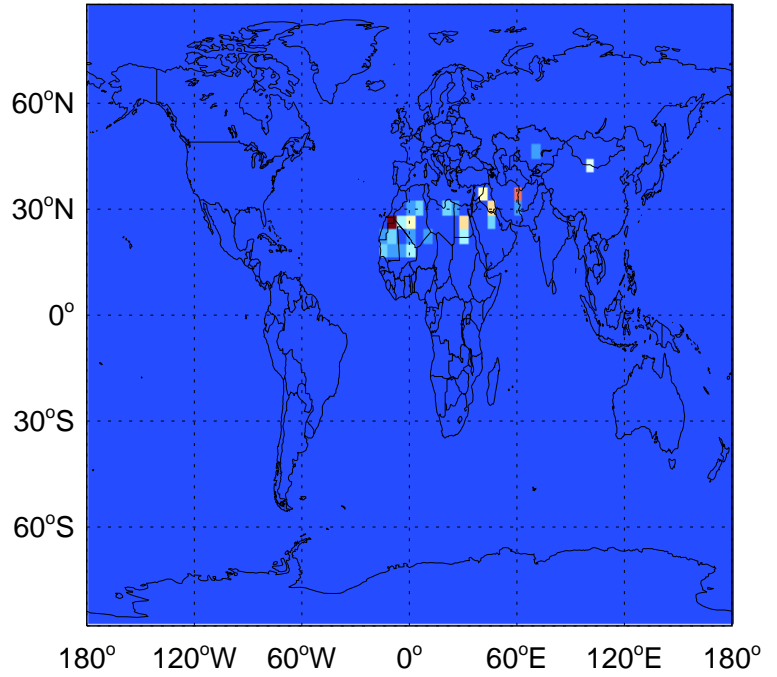
DST3 emissions for Jul



0.00e+00 1.92e+09 3.84e+09kg

v11-02c

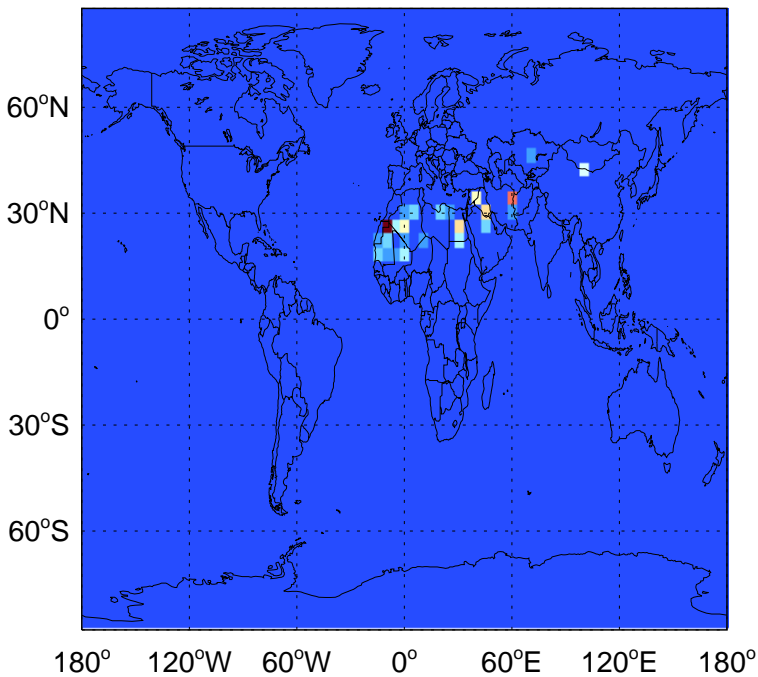
DST3 emissions for Jul



0.00e+00 1.92e+09 3.84e+09kg

v11-02d

DST3 emissions for Jul

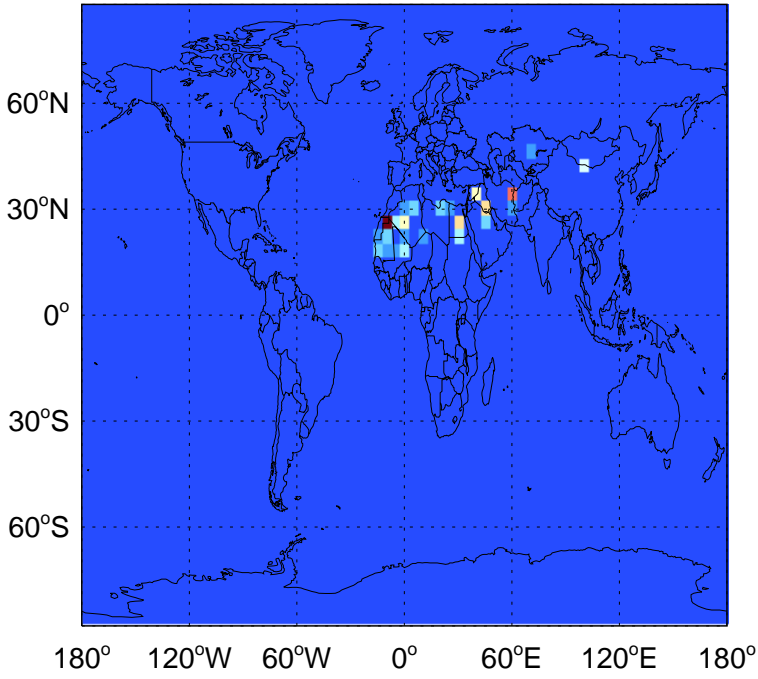


0.00e+00 1.92e+09 3.84e+09kg

GEOS-Chem Emission Maps

v11-02a

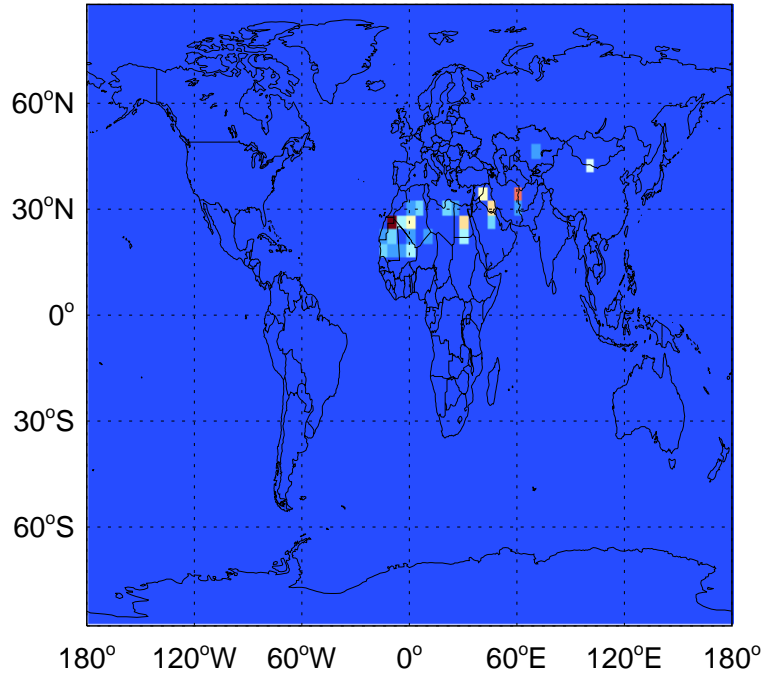
DST4 emissions for Jul



0.00e+00 2.10e+09 4.20e+09kg

v11-02c

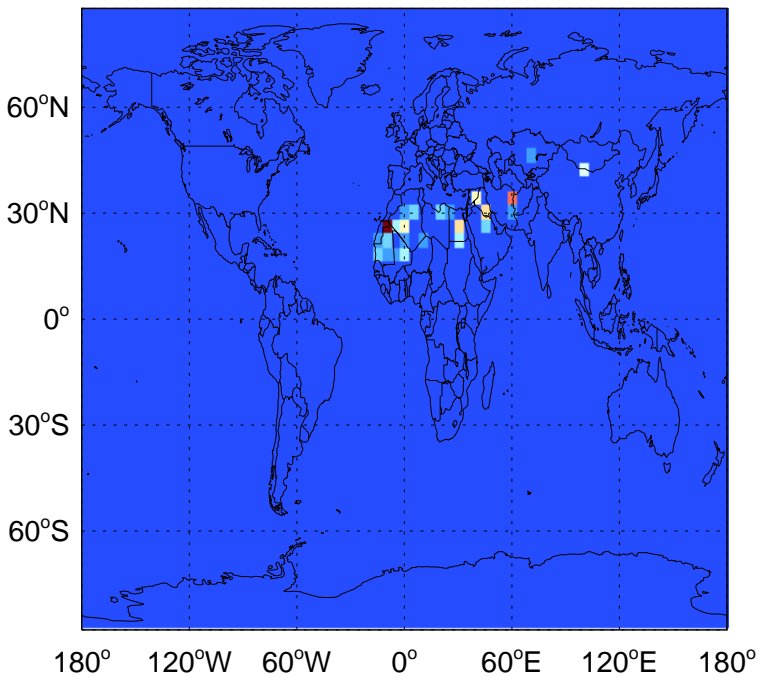
DST4 emissions for Jul



0.00e+00 2.10e+09 4.20e+09kg

v11-02d

DST4 emissions for Jul



0.00e+00 2.10e+09 4.20e+09kg