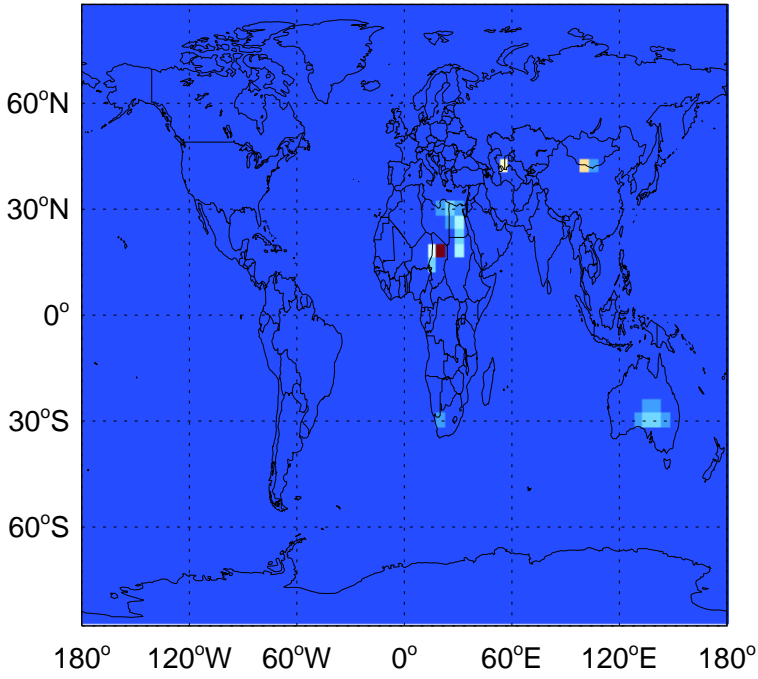


GEOS-Chem Emission Maps

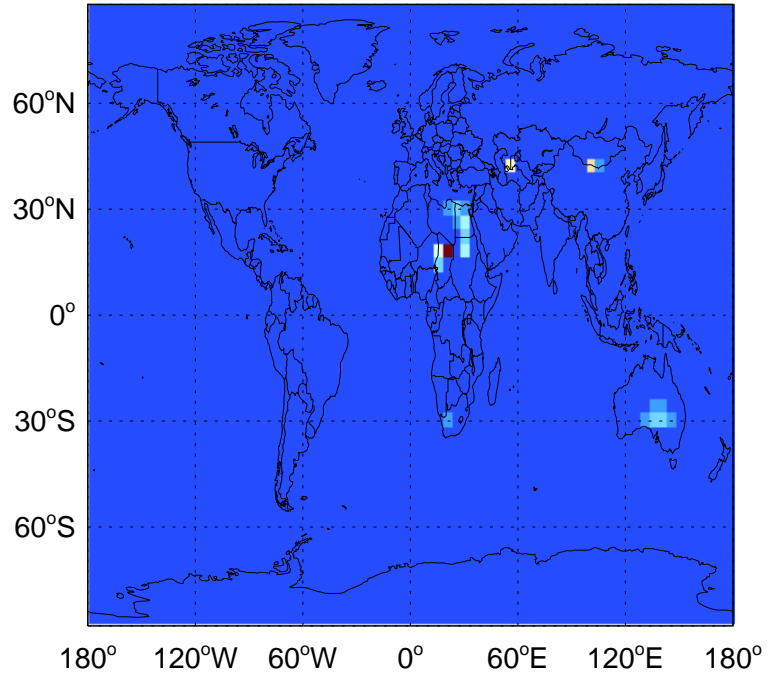
v11-02a

DST1 emissions for Oct



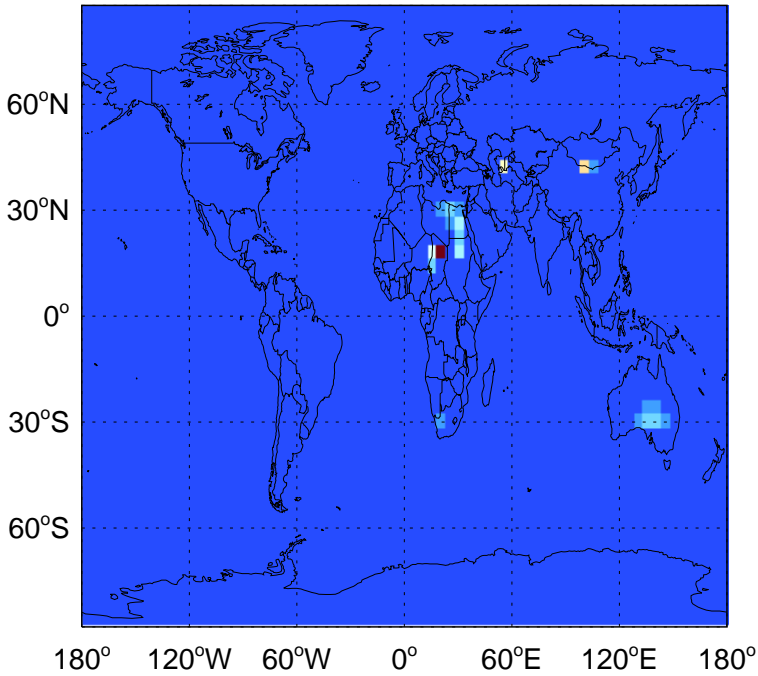
v11-02c

DST1 emissions for Oct



v11-02d

DST1 emissions for Oct

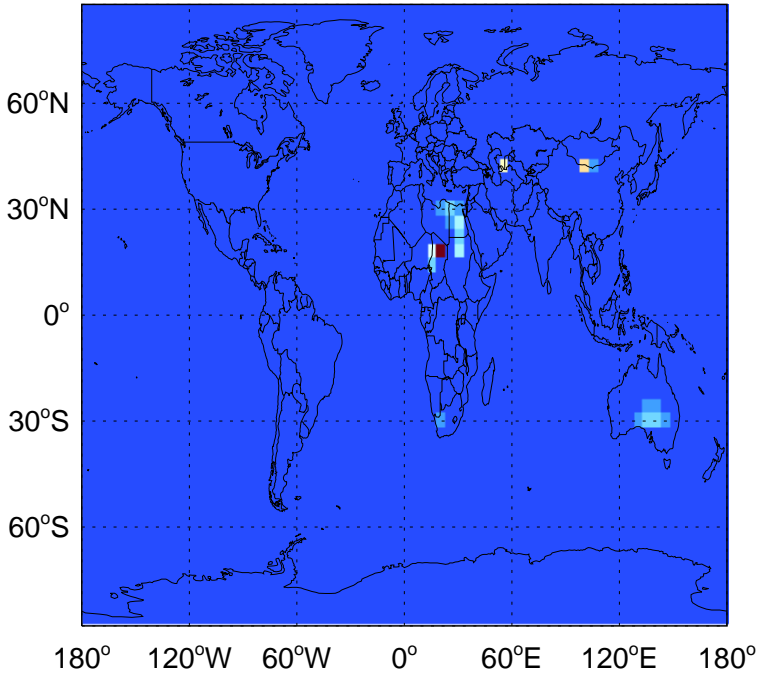


0.00e+00 3.11e+08 6.21e+08kg

GEOS-Chem Emission Maps

v11-02a

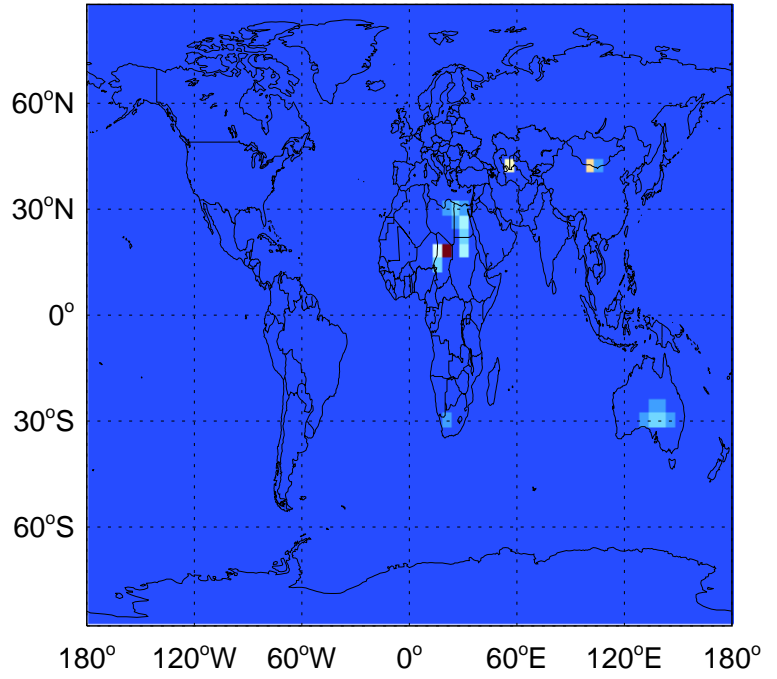
DST2 emissions for Oct



0.00e+00 7.80e+08 1.56e+09kg

v11-02c

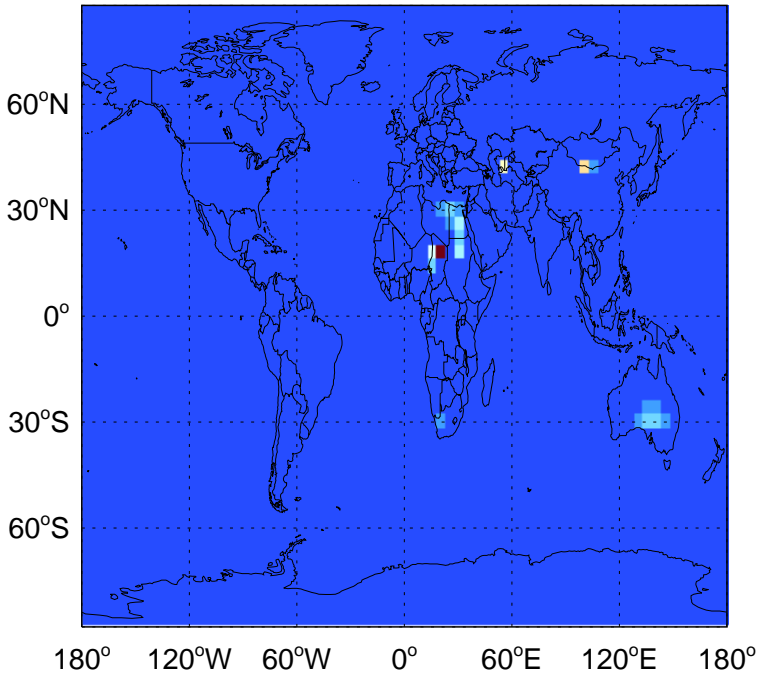
DST2 emissions for Oct



0.00e+00 7.80e+08 1.56e+09kg

v11-02d

DST2 emissions for Oct

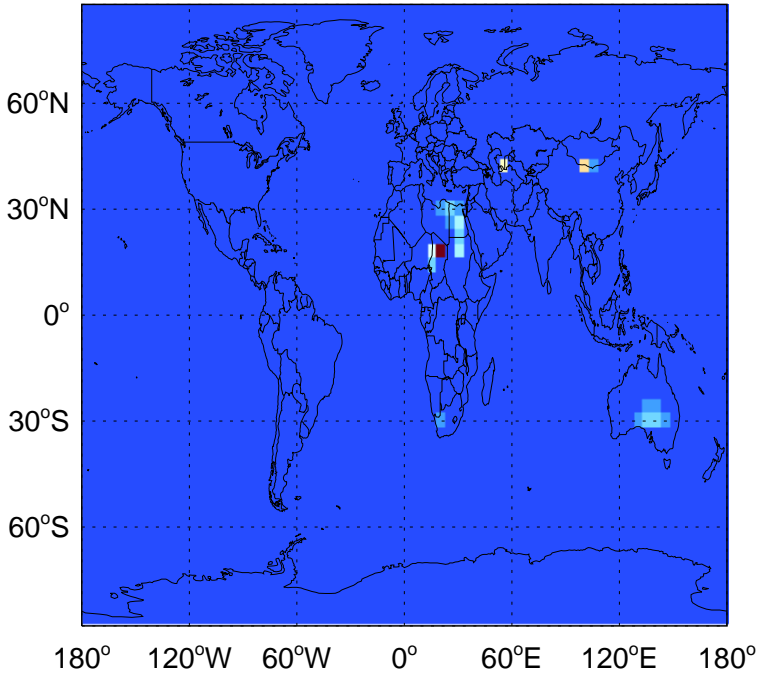


0.00e+00 7.80e+08 1.56e+09kg

GEOS-Chem Emission Maps

v11-02a

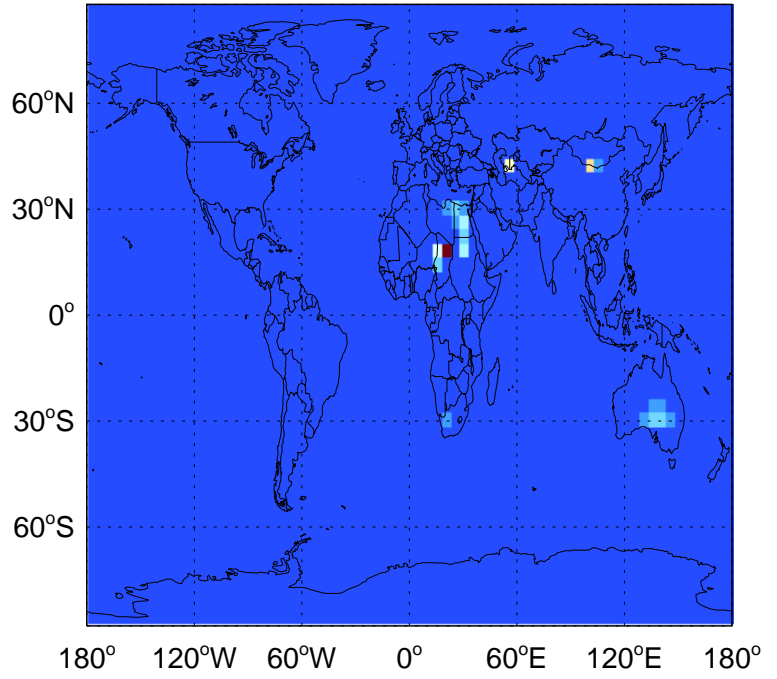
DST3 emissions for Oct



0.00e+00 1.42e+09 2.83e+09kg

v11-02c

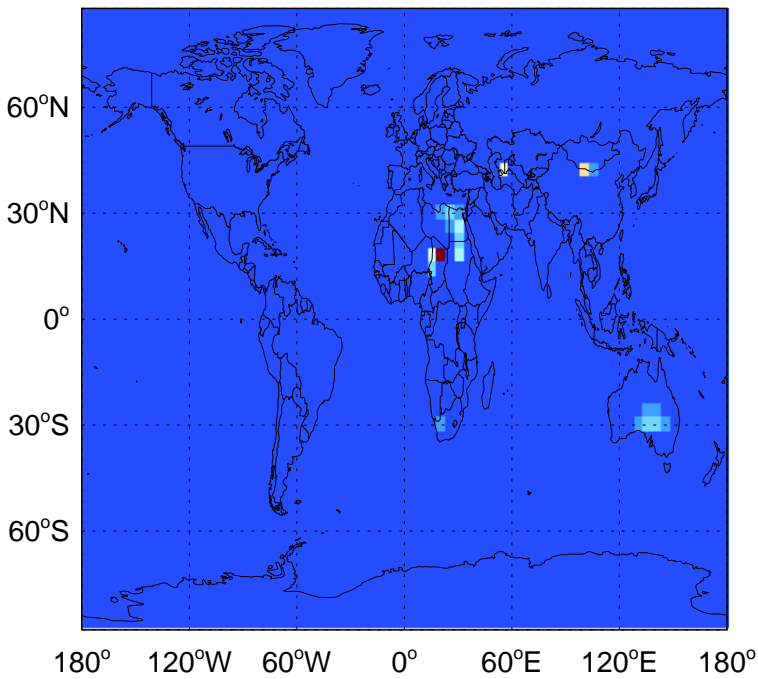
DST3 emissions for Oct



0.00e+00 1.42e+09 2.83e+09kg

v11-02d

DST3 emissions for Oct

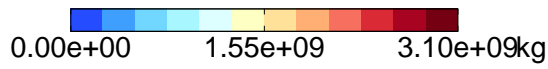
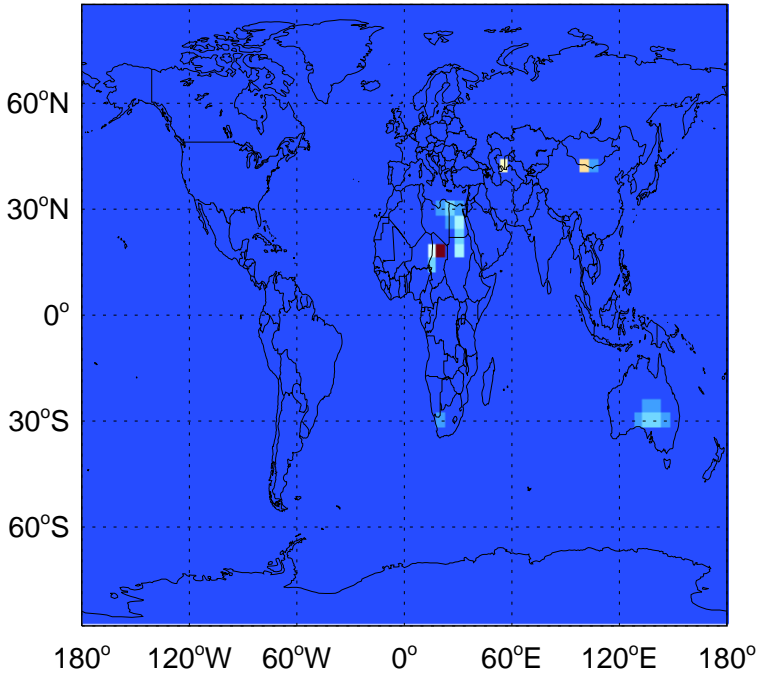


0.00e+00 1.42e+09 2.83e+09kg

GEOS-Chem Emission Maps

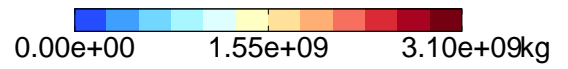
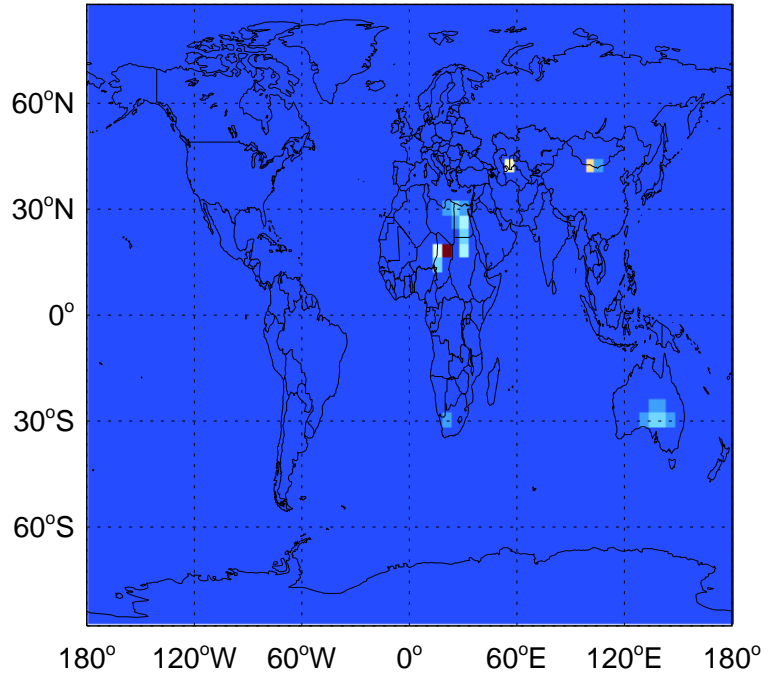
v11-02a

DST4 emissions for Oct



v11-02c

DST4 emissions for Oct



v11-02d

DST4 emissions for Oct

