

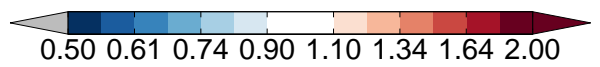
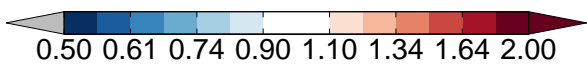
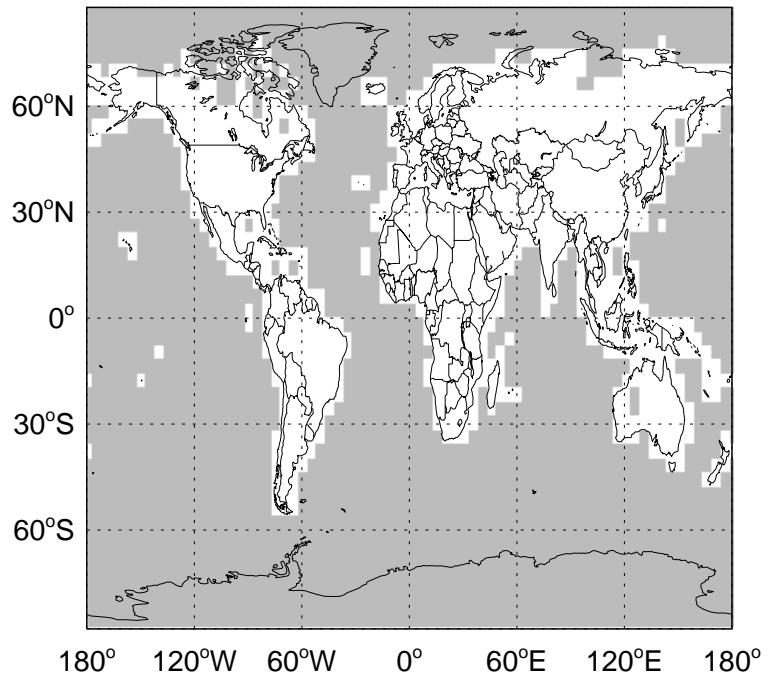
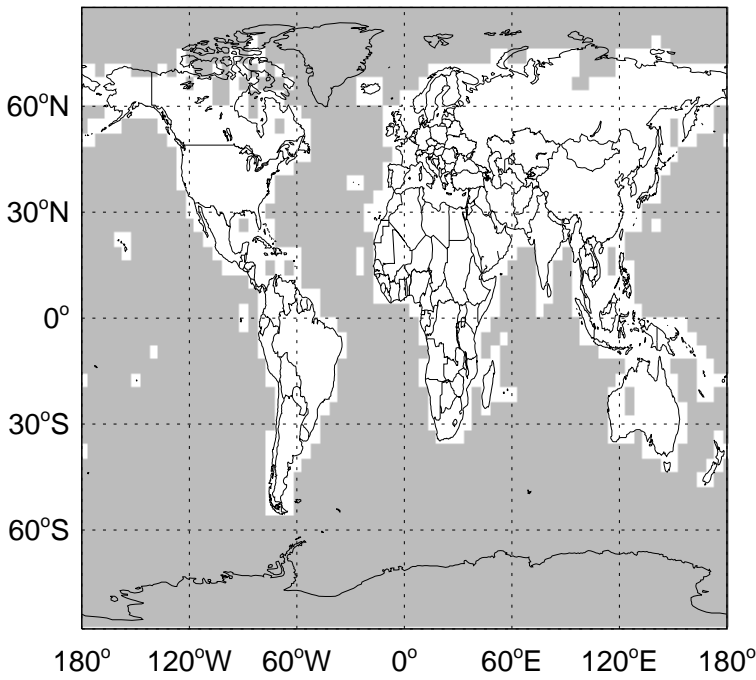
GEOS-Chem Emission Ratio Maps

v11-02d / v11-02a

v11-02d / v11-02c

Ratio: ACET column anth+biof emissions for Oct

Ratio: ACET column anth+biof emissions for Oct

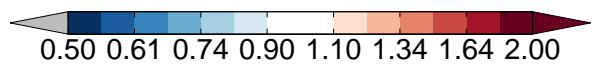
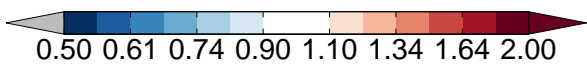
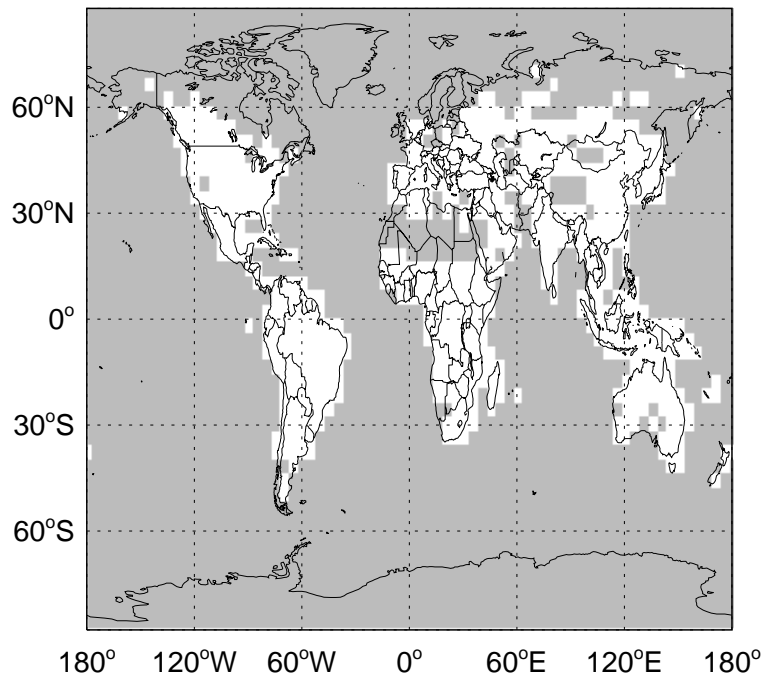
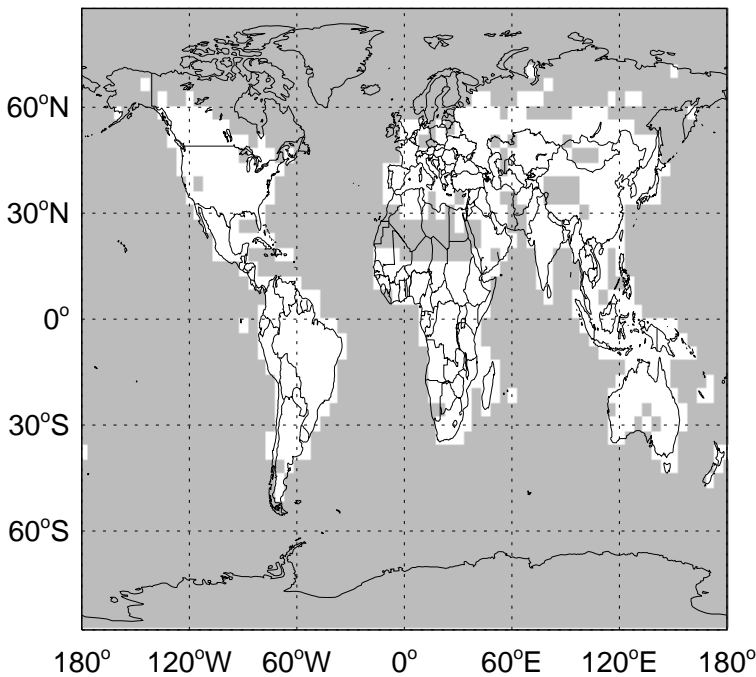


v11-02d / v11-02a

v11-02d / v11-02c

Ratio: ACET biomass emissions for Oct

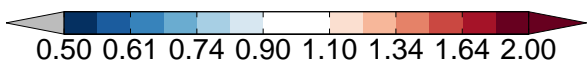
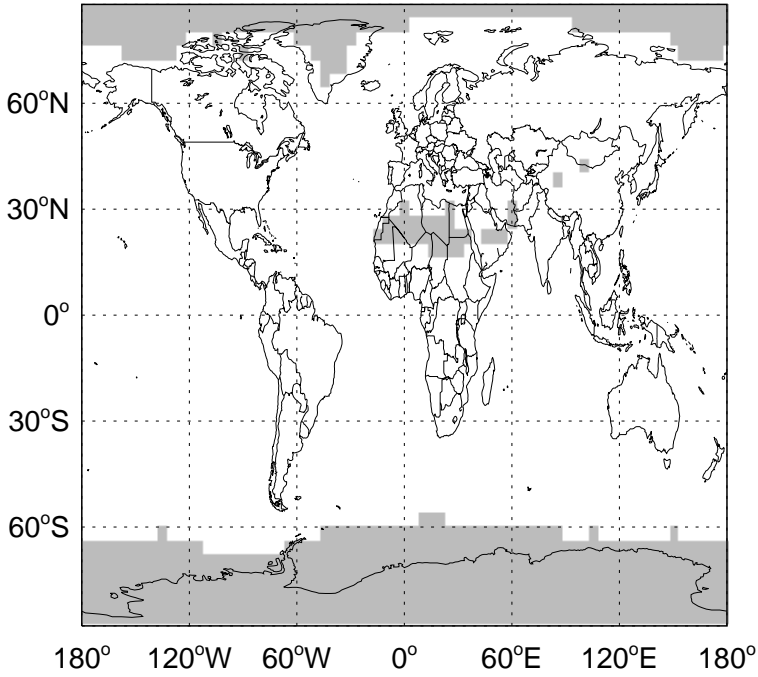
Ratio: ACET biomass emissions for Oct



GEOS-Chem Emission Ratio Maps

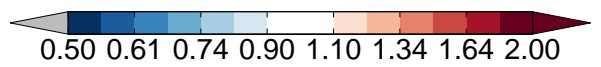
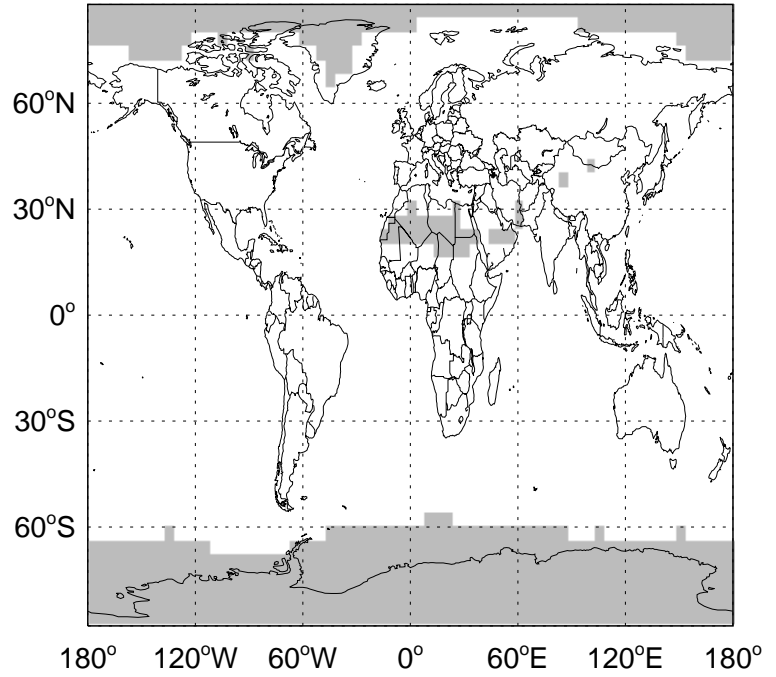
v11-02d / v11-02a

Ratio: ACET biogenic emissions for Oct



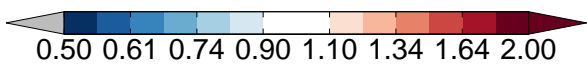
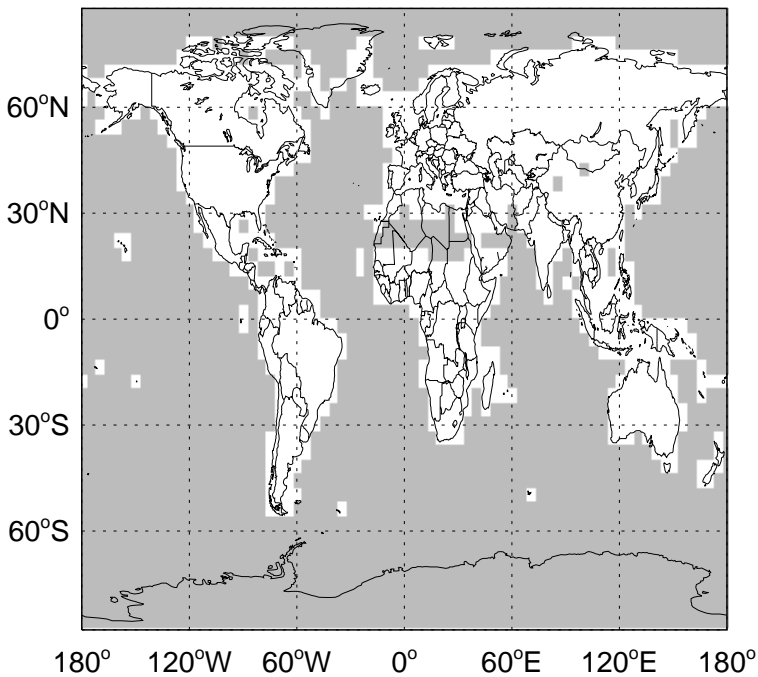
v11-02d / v11-02c

Ratio: ACET biogenic emissions for Oct



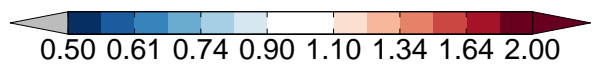
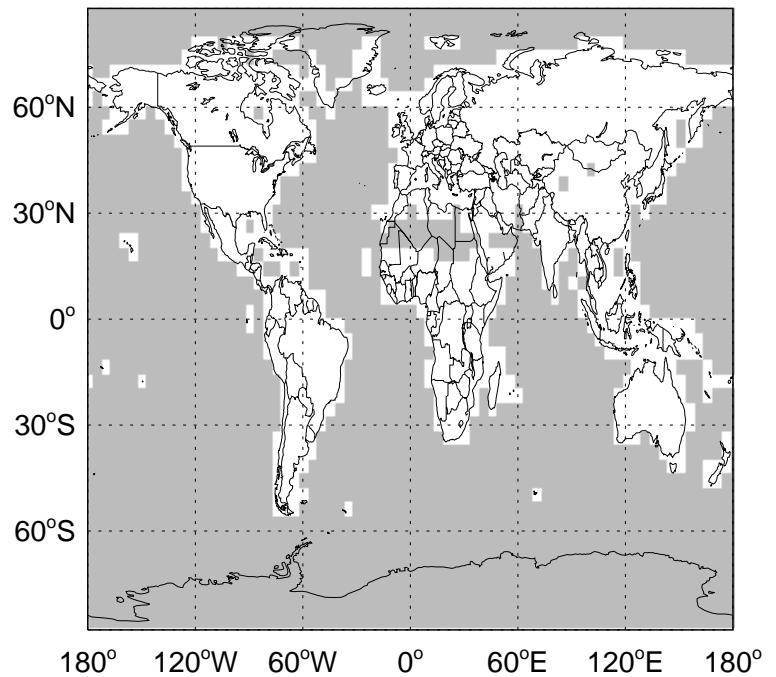
v11-02d / v11-02a

Ratio: ACET from MONOT emissions for Oct



v11-02d / v11-02c


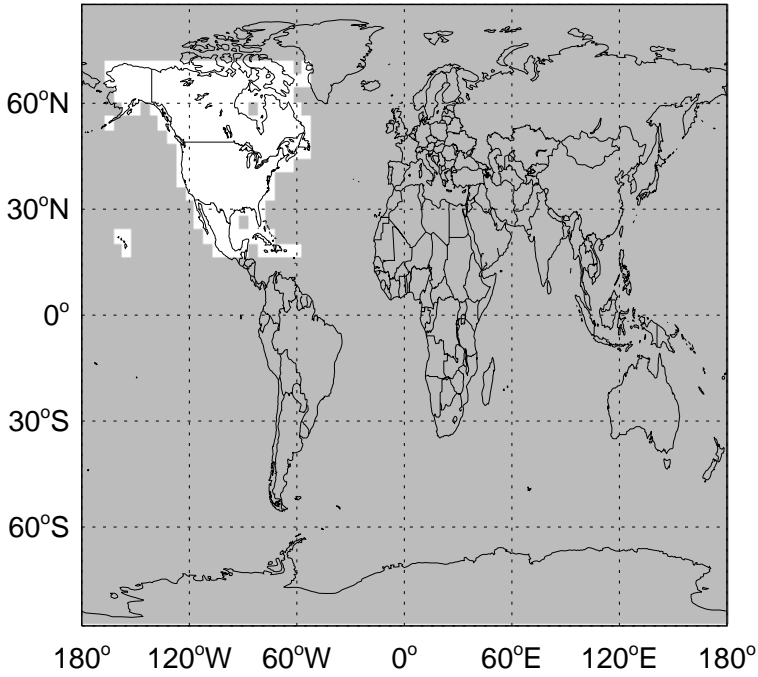
Ratio: ACET from MONOT emissions for Oct



GEOS-Chem Emission Ratio Maps

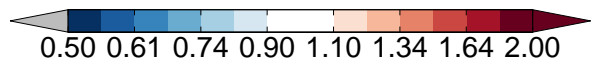
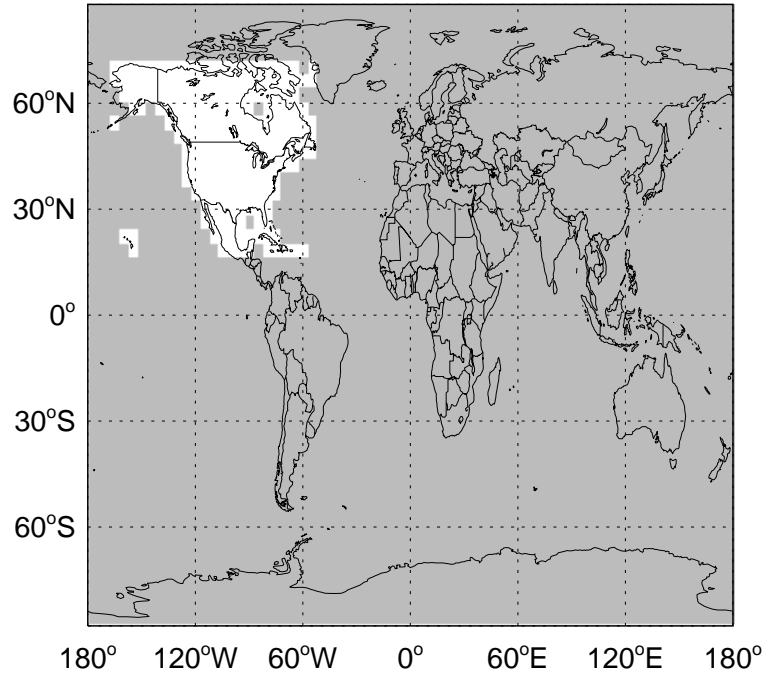
v11-02d / v11-02a

Ratio: ACET from MBO emissions for Oct




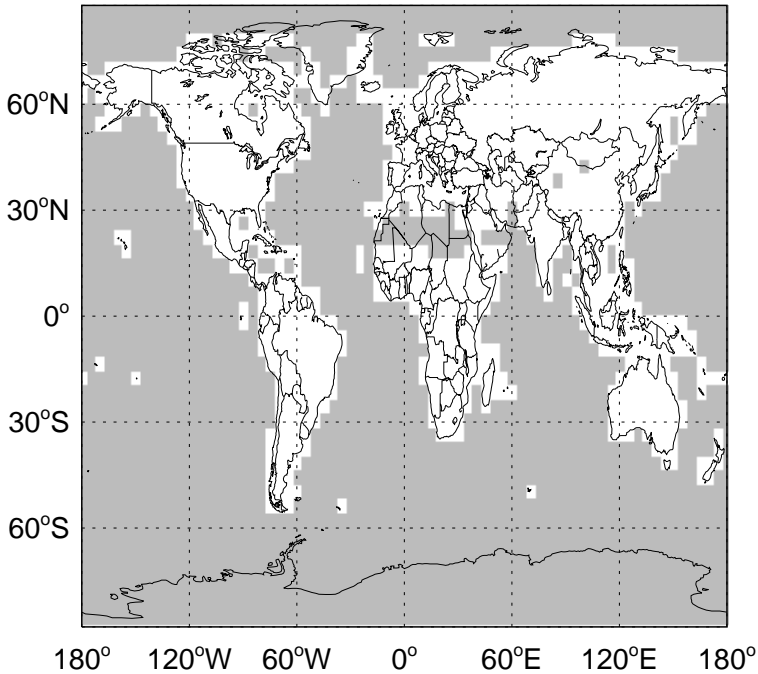
v11-02d / v11-02c

Ratio: ACET from MBO emissions for Oct



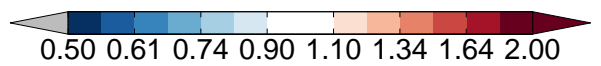
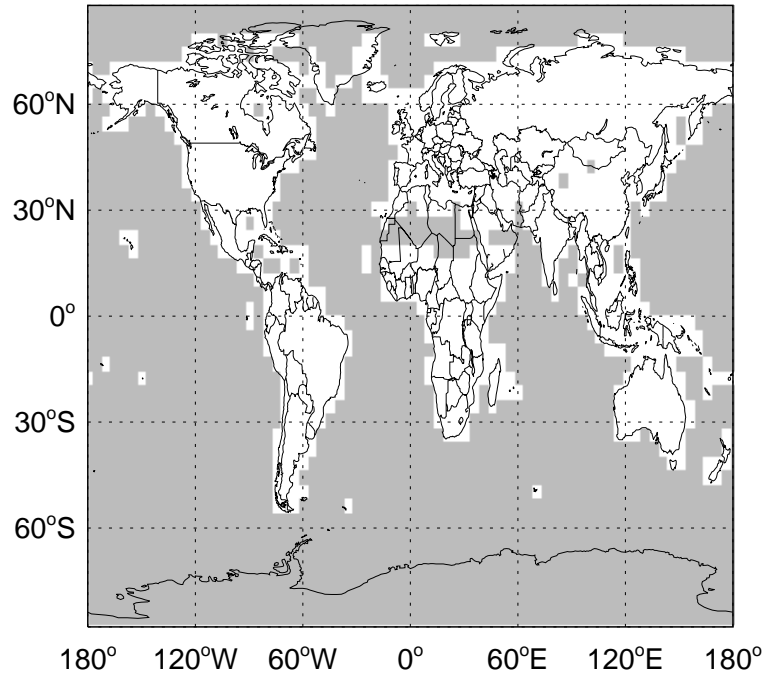
v11-02d / v11-02a

Ratio: ACET direct emissions for Oct



v11-02d / v11-02c

Ratio: ACET direct emissions for Oct



GEOS-Chem Emission Ratio Maps

v11-02d / v11-02a

v11-02d / v11-02c

Ratio: ACET ocean source emissions for Oct

Ratio: ACET ocean source emissions for Oct

