

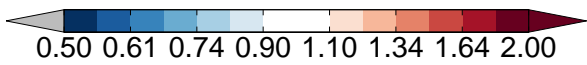
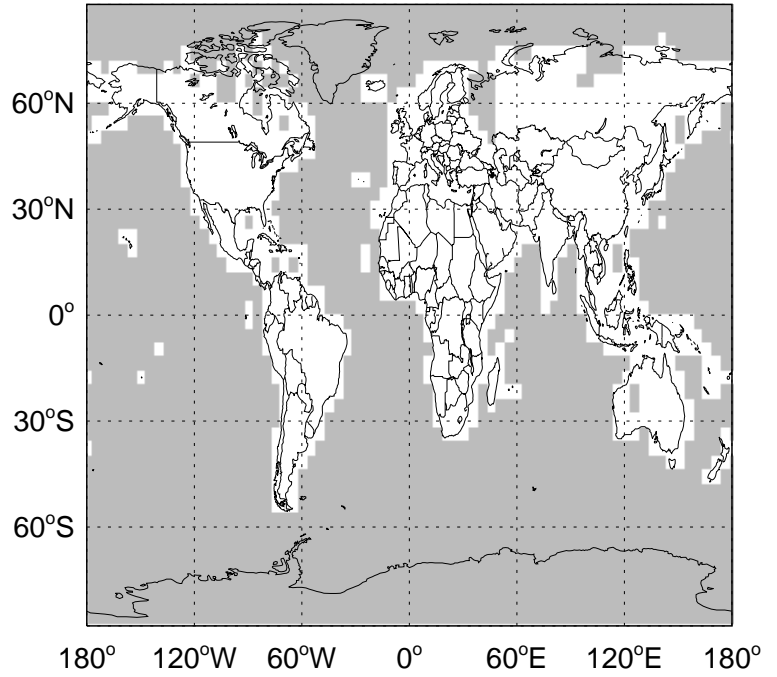
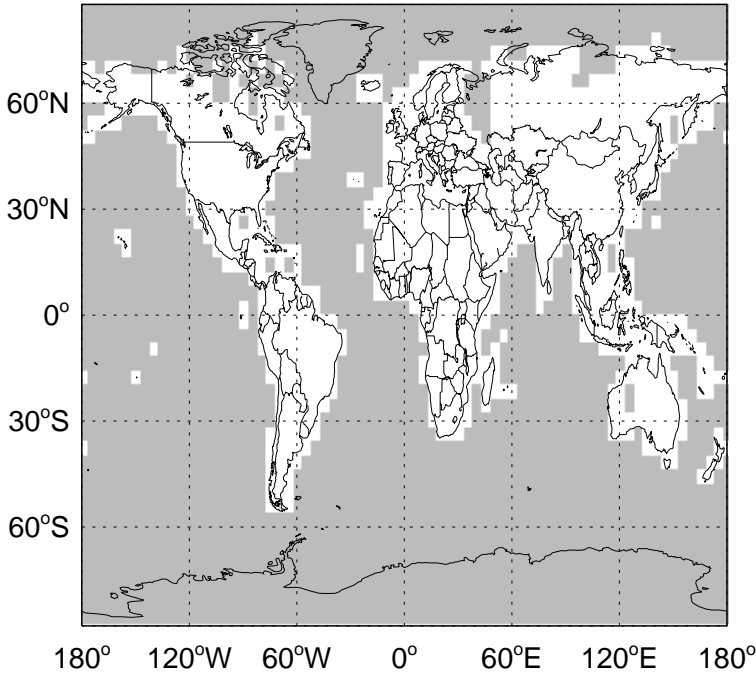
GEOS-Chem Emission Ratio Maps

v11-02d / v11-02a

v11-02d / v11-02c

Ratio: ALD2 column anth+biof emissions for Apr

Ratio: ALD2 column anth+biof emissions for Apr

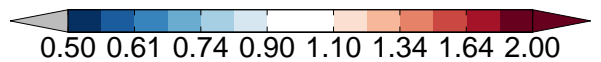
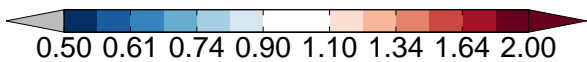
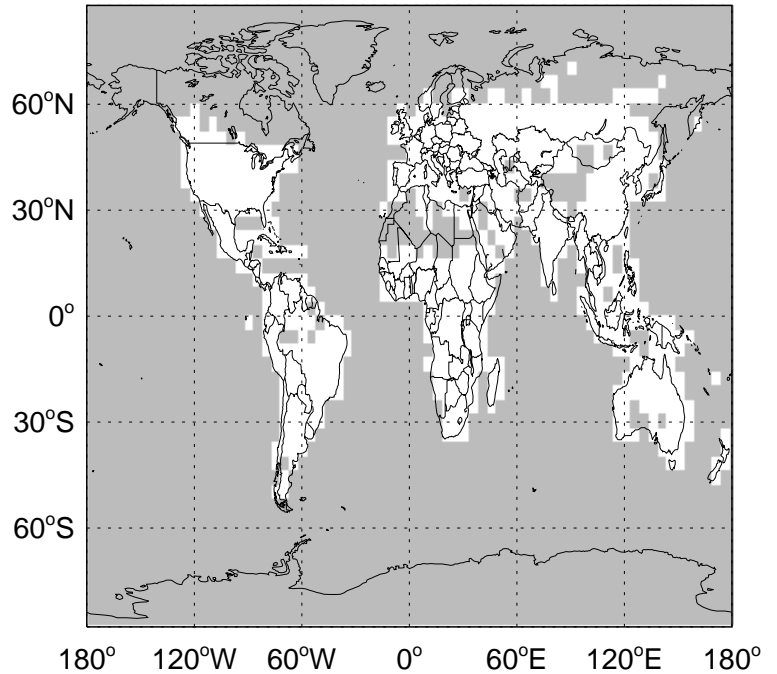
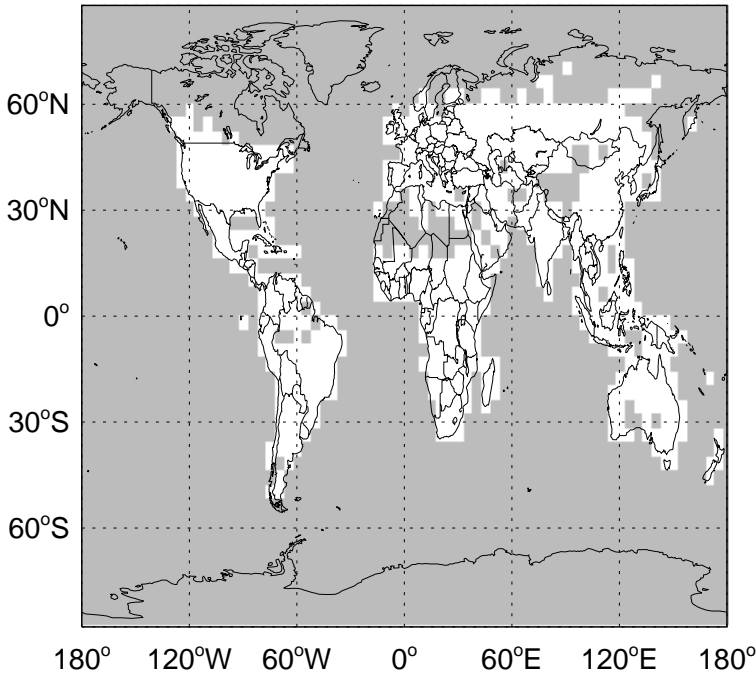


v11-02d / v11-02a

v11-02d / v11-02c

Ratio: ALD2 biomass emissions for Apr


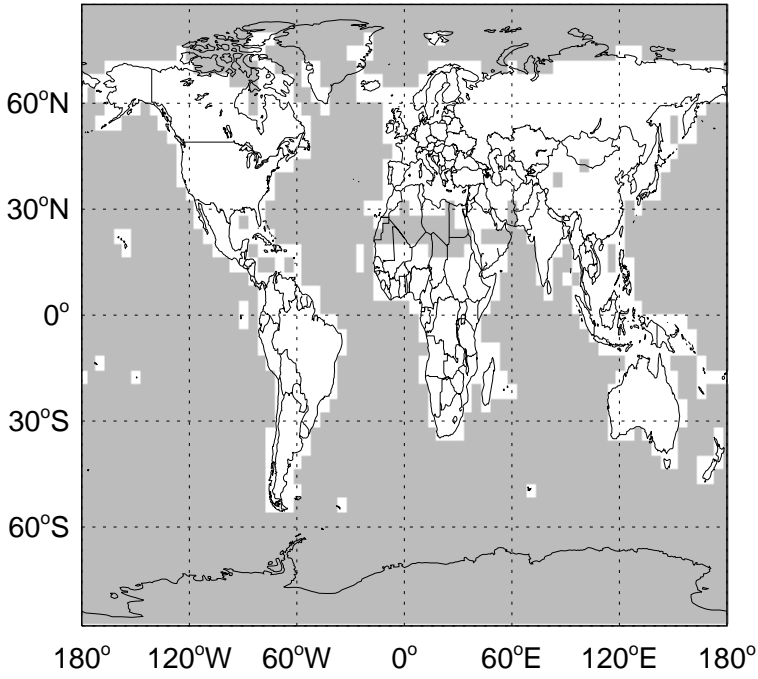
Ratio: ALD2 biomass emissions for Apr



GEOS-Chem Emission Ratio Maps

v11-02d / v11-02a

Ratio: ALD2 biogenic emissions for Apr



v11-02d / v11-02c

Ratio: ALD2 biogenic emissions for Apr

