


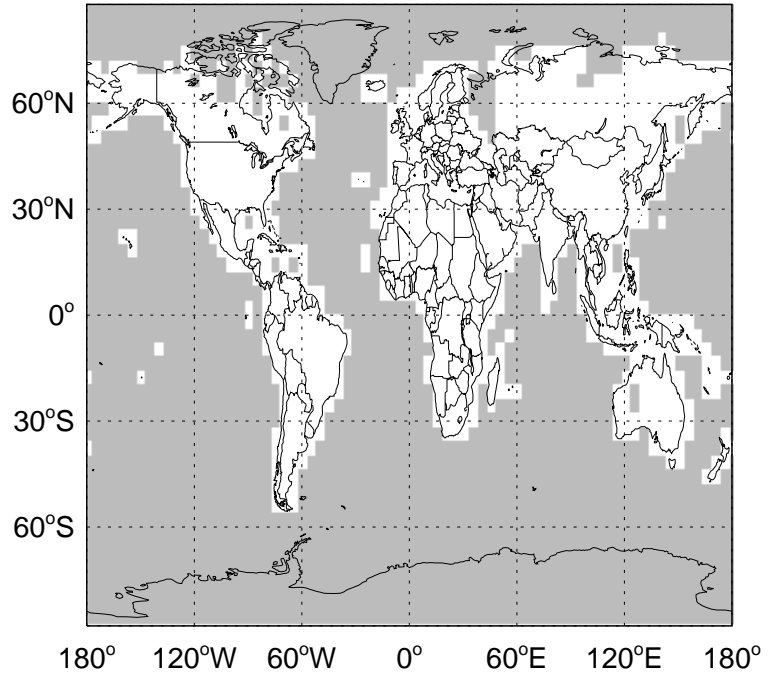
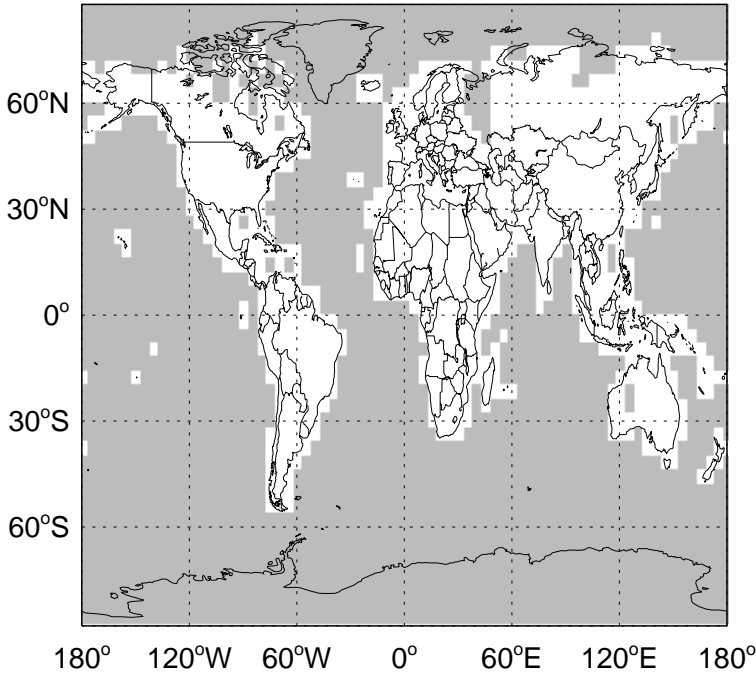
# GEOS-Chem Emission Ratio Maps

v11-02d / v11-02a

v11-02d / v11-02c

Ratio: ALD2 column anth+biof emissions for Jul

Ratio: ALD2 column anth+biof emissions for Jul

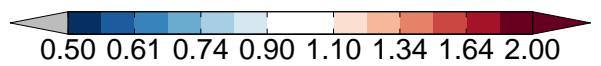

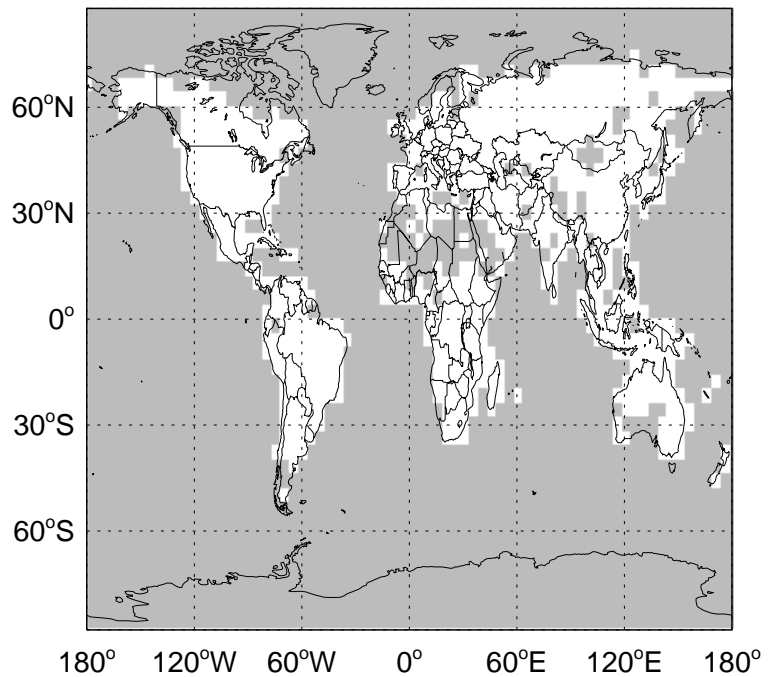
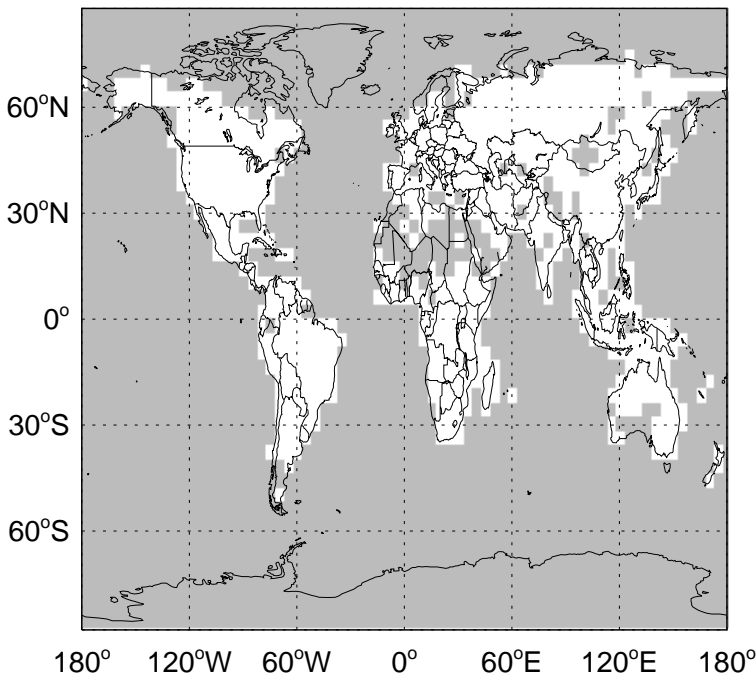


v11-02d / v11-02a

v11-02d / v11-02c

Ratio: ALD2 biomass emissions for Jul

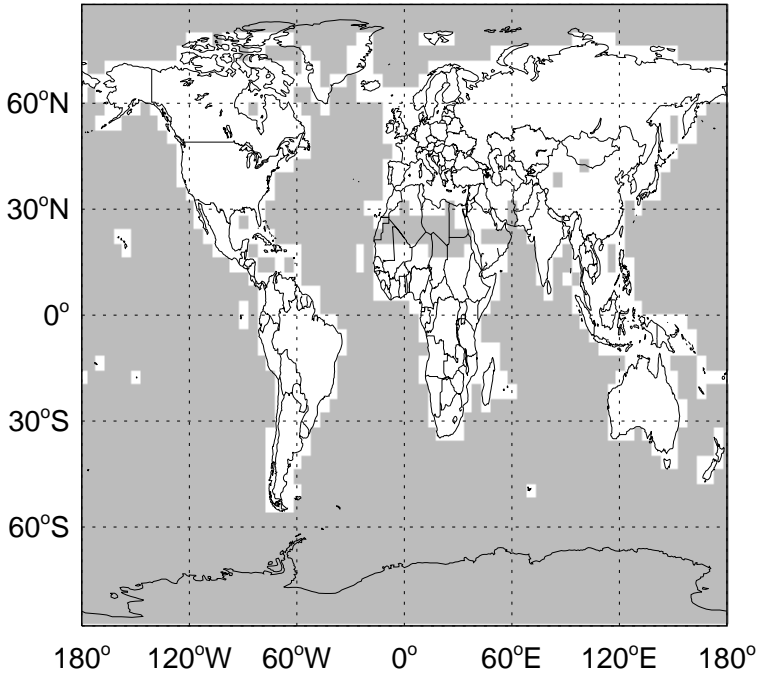
Ratio: ALD2 biomass emissions for Jul



# GEOS-Chem Emission Ratio Maps

v11-02d / v11-02a

Ratio: ALD2 biogenic emissions for Jul



v11-02d / v11-02c

Ratio: ALD2 biogenic emissions for Jul

