

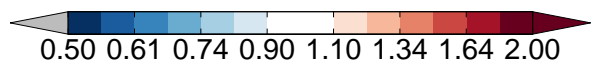

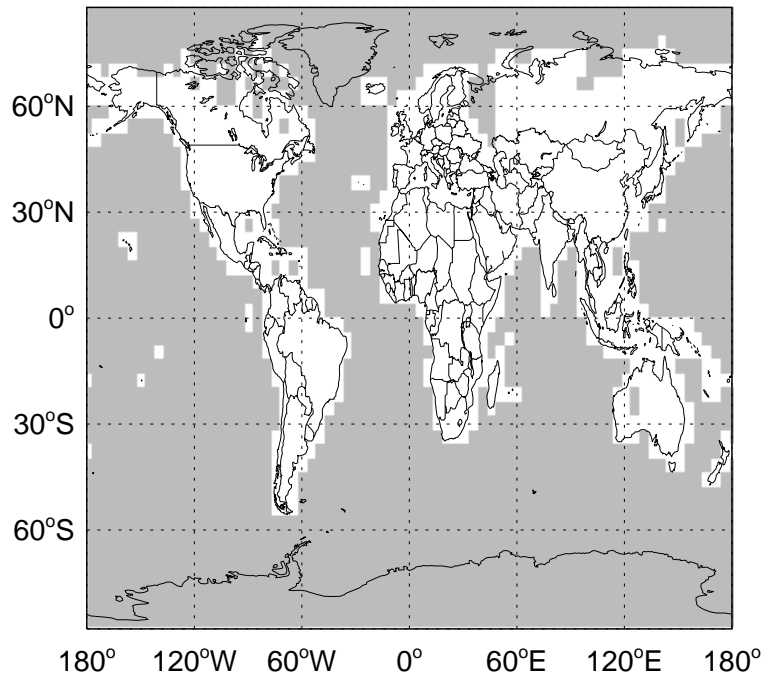
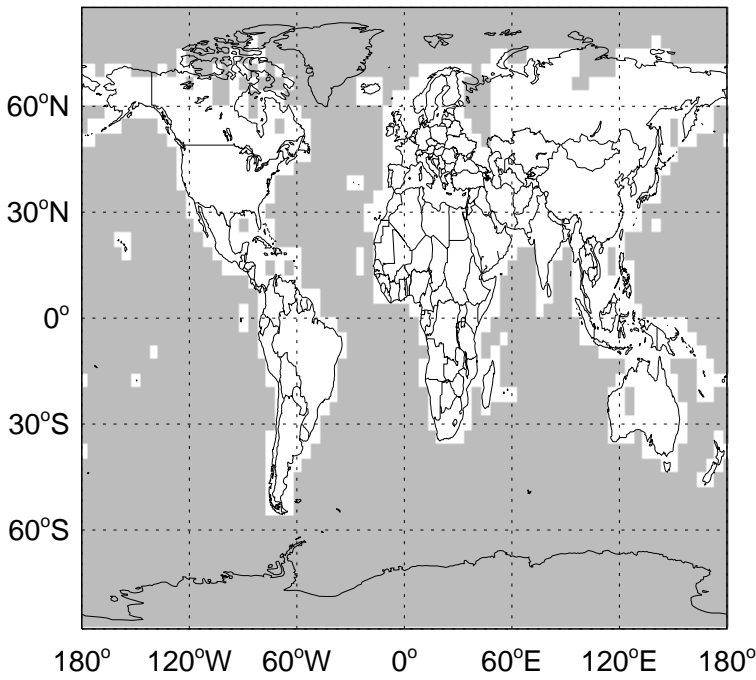
GEOS-Chem Emission Ratio Maps

v11-02d / v11-02a

v11-02d / v11-02c

Ratio: ALD2 column anth+biof emissions for Oct

Ratio: ALD2 column anth+biof emissions for Oct

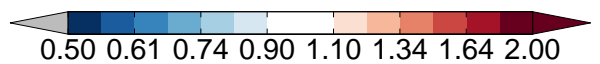
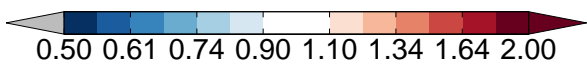
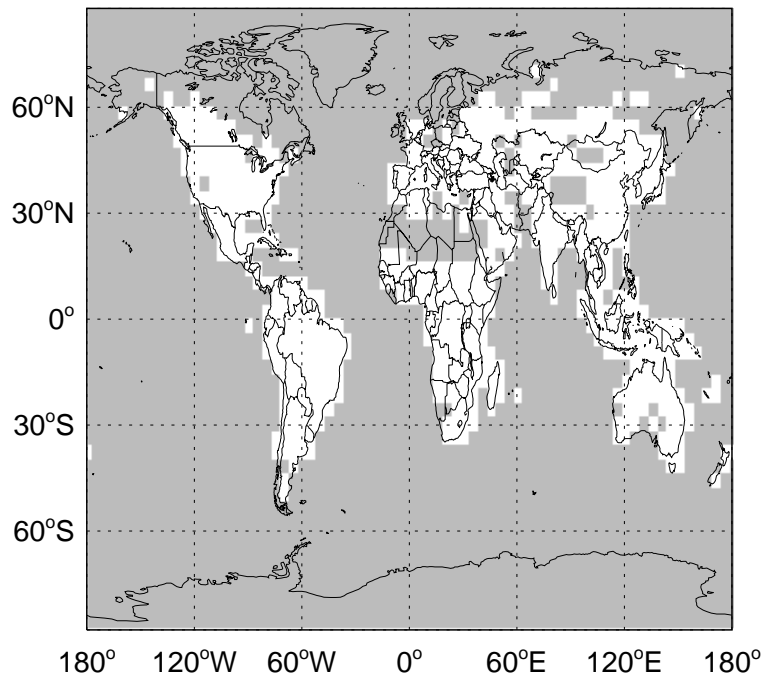
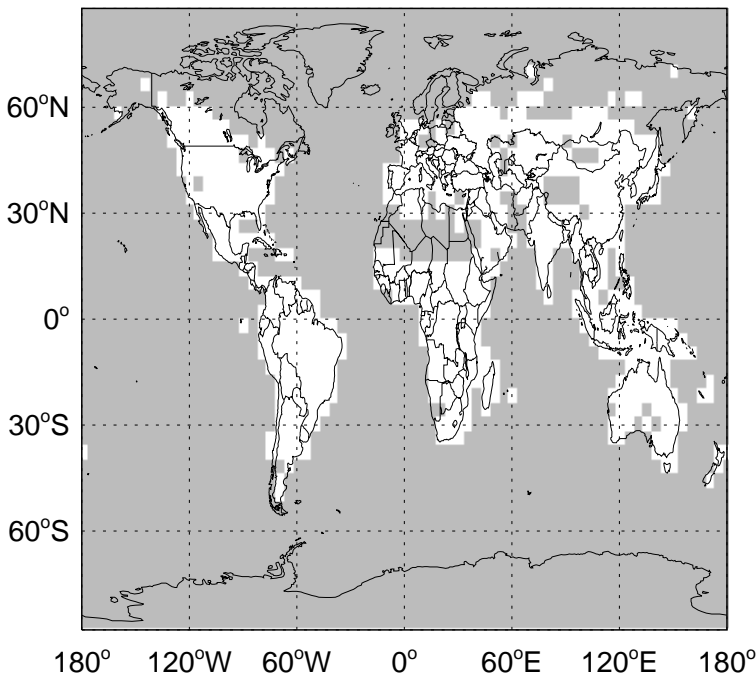


v11-02d / v11-02a

v11-02d / v11-02c

Ratio: ALD2 biomass emissions for Oct


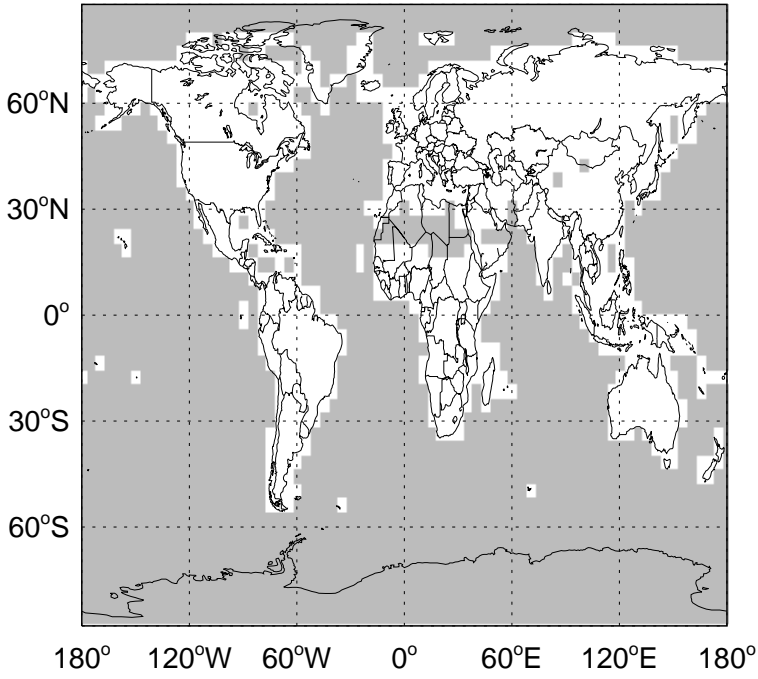
Ratio: ALD2 biomass emissions for Oct



GEOS-Chem Emission Ratio Maps

v11-02d / v11-02a

Ratio: ALD2 biogenic emissions for Oct



v11-02d / v11-02c

Ratio: ALD2 biogenic emissions for Oct

