
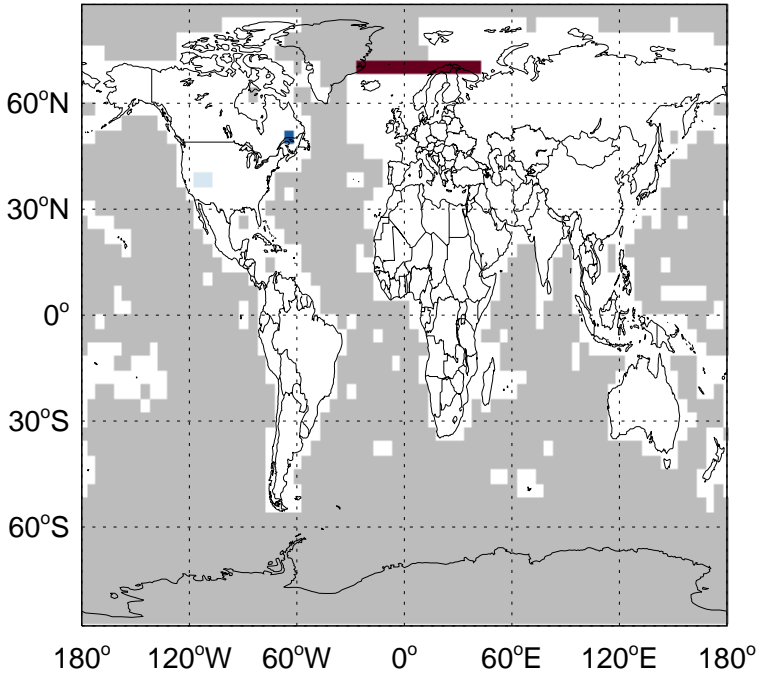


# GEOS-Chem Emission Ratio Maps

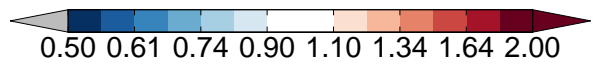
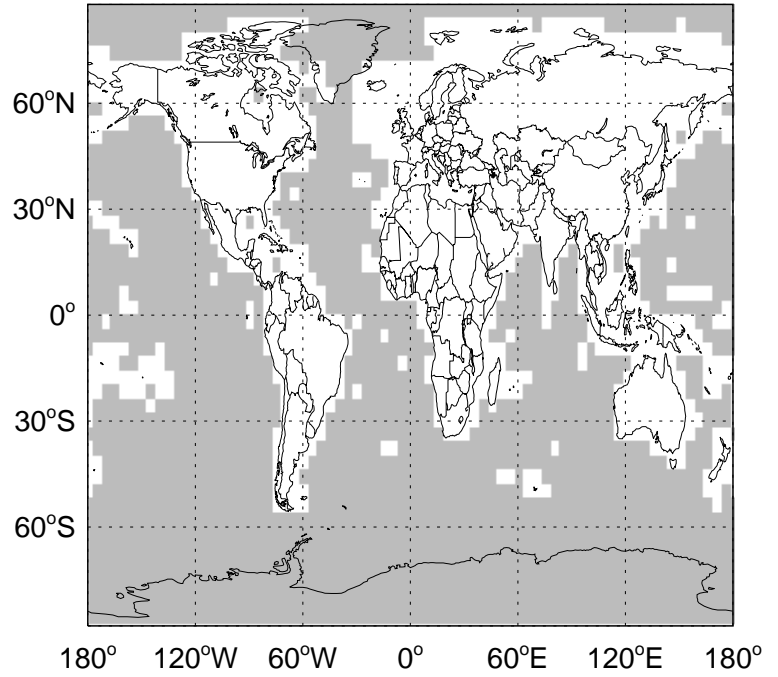
v11-02d / v11-02a

Ratio: CO column anth+biof emissions for Oct



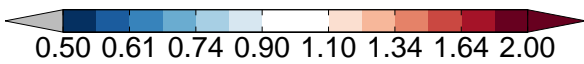
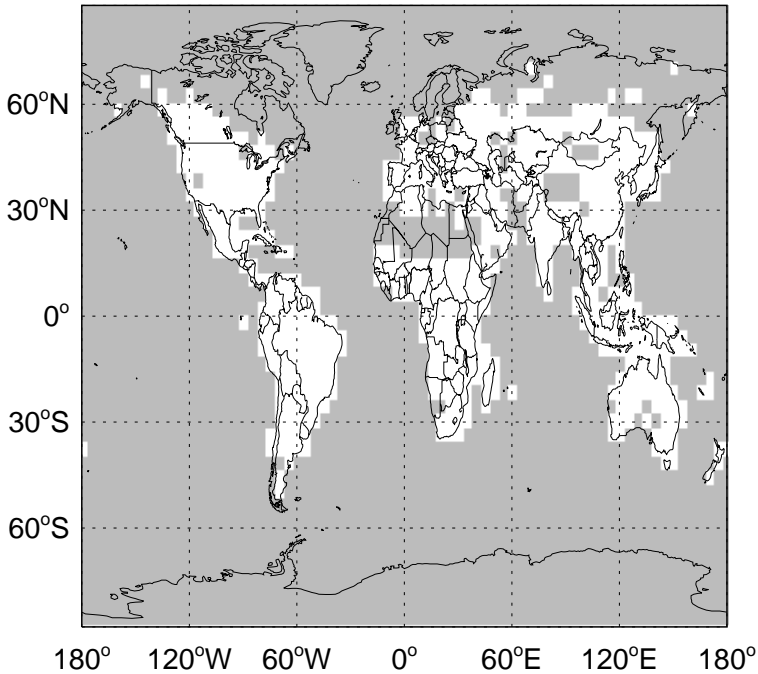
v11-02d / v11-02c

Ratio: CO column anth+biof emissions for Oct



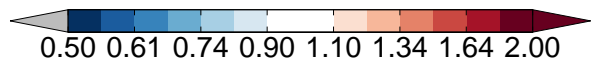
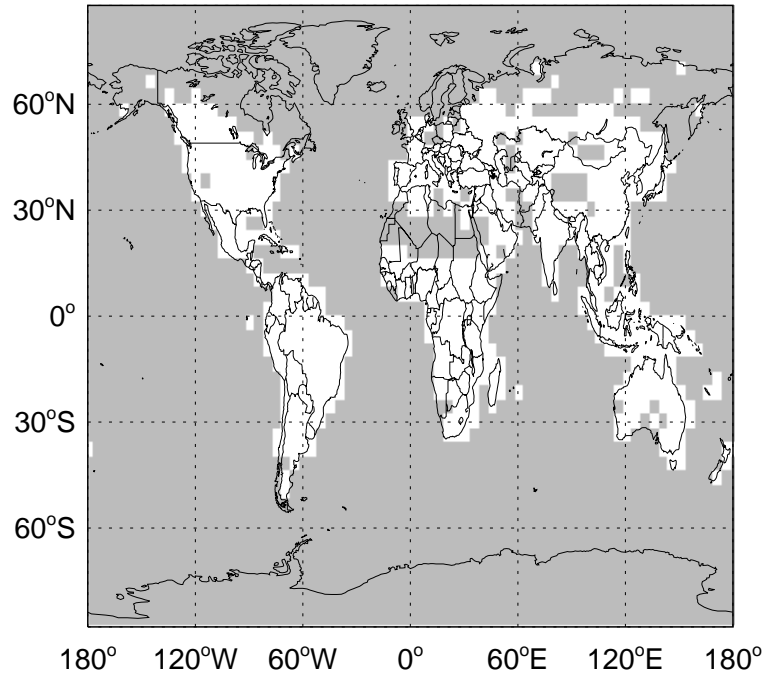
v11-02d / v11-02a

Ratio: CO biomass emissions for Oct



v11-02d / v11-02c


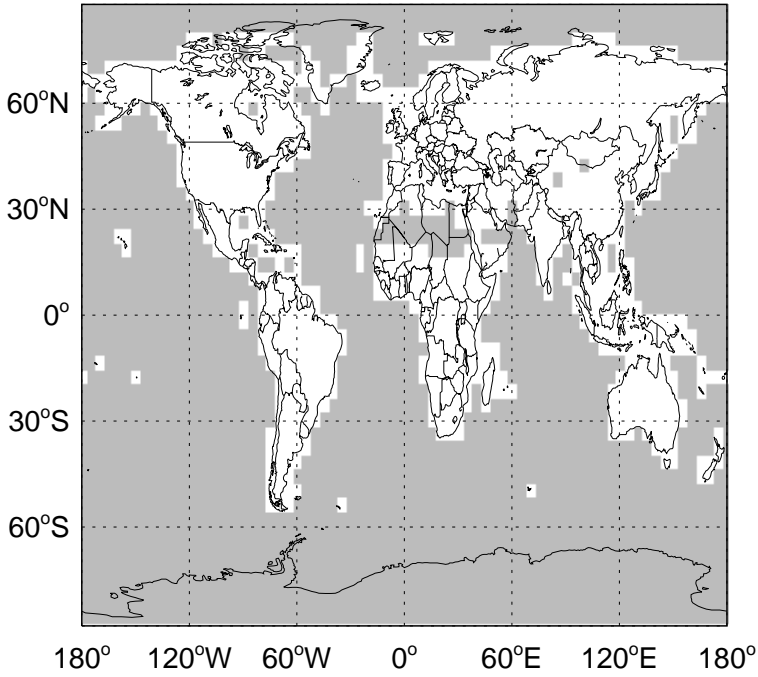
Ratio: CO biomass emissions for Oct



# GEOS-Chem Emission Ratio Maps

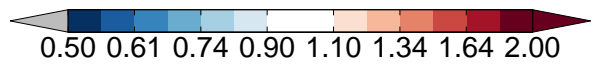
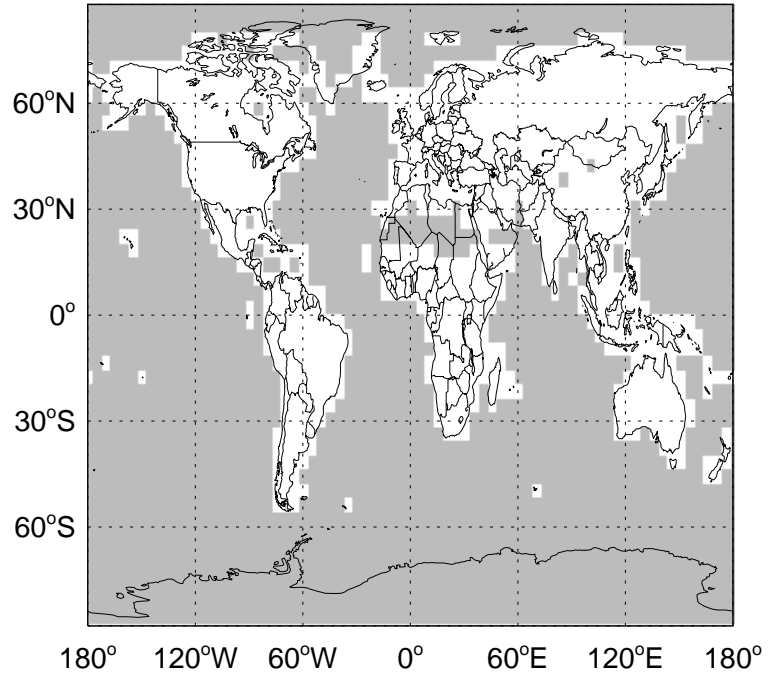
v11-02d / v11-02a

Ratio: CO from MONOT emissions for Oct



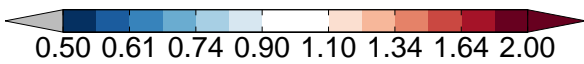
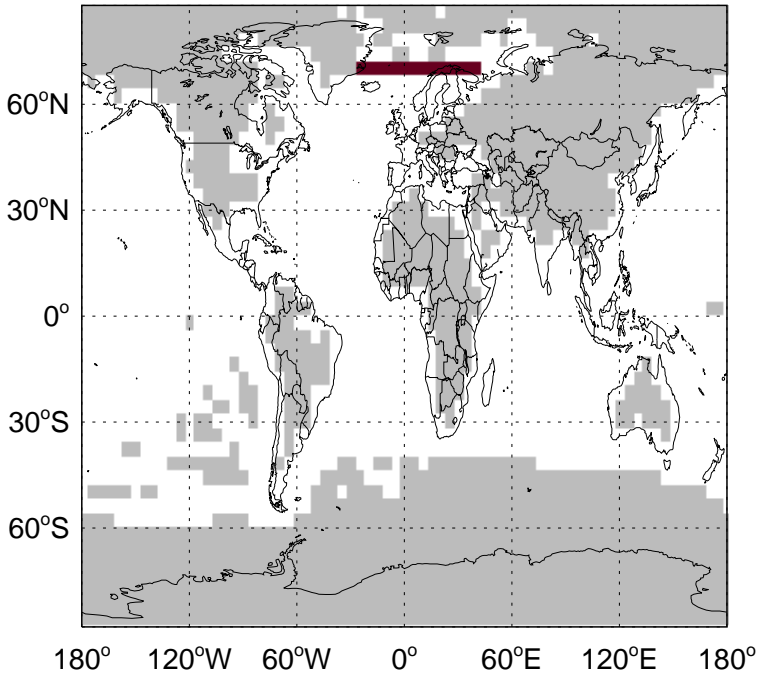
v11-02d / v11-02c

Ratio: CO from MONOT emissions for Oct



v11-02d / v11-02a

Ratio: CO ship emissions for Oct



v11-02d / v11-02c

Ratio: CO ship emissions for Oct

