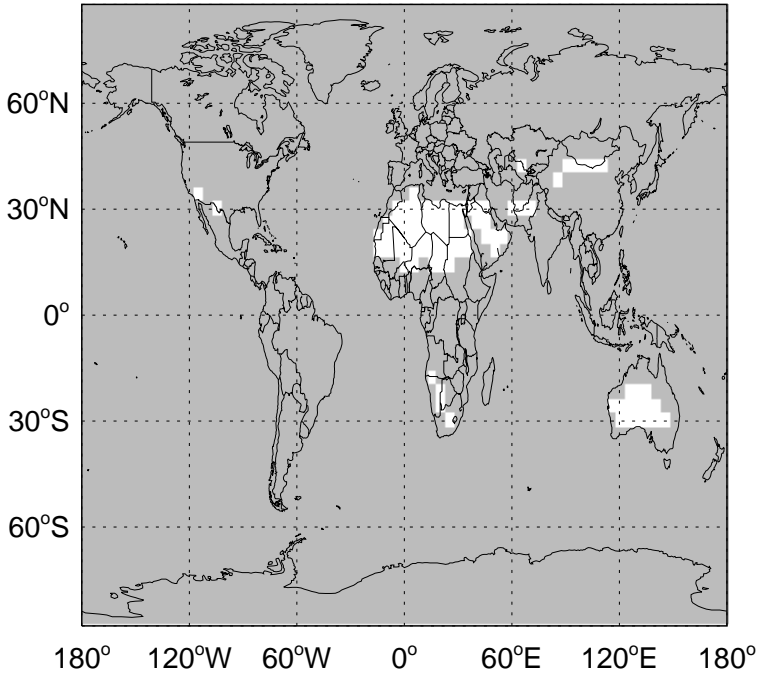


# GEOS-Chem Emission Ratio Maps

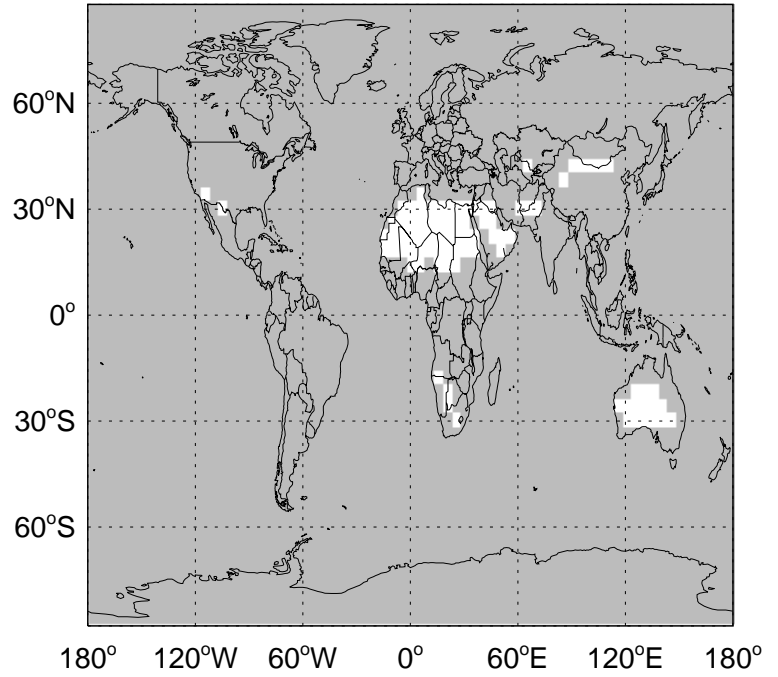
v11-02d / v11-02a

Ratio: DST1 emissions for Apr



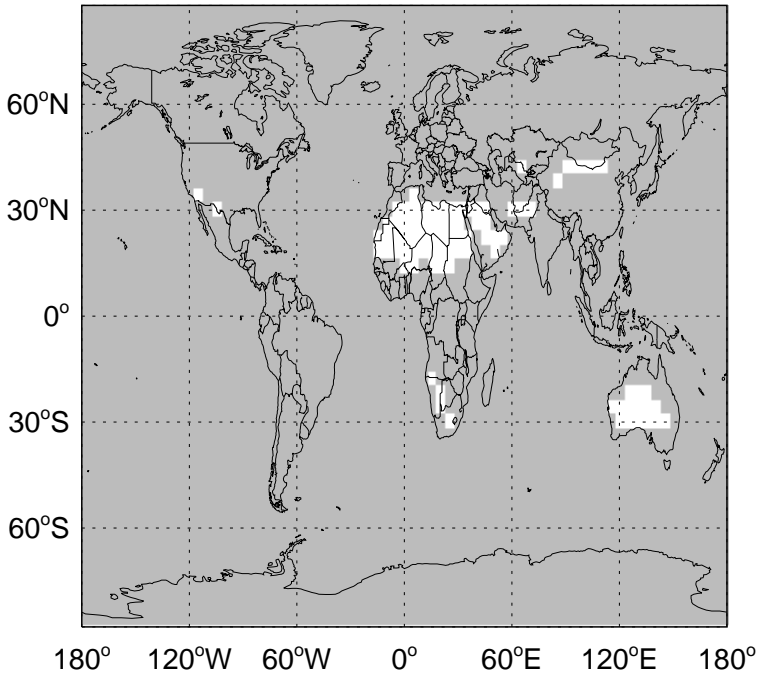
v11-02d / v11-02c

Ratio: DST1 emissions for Apr



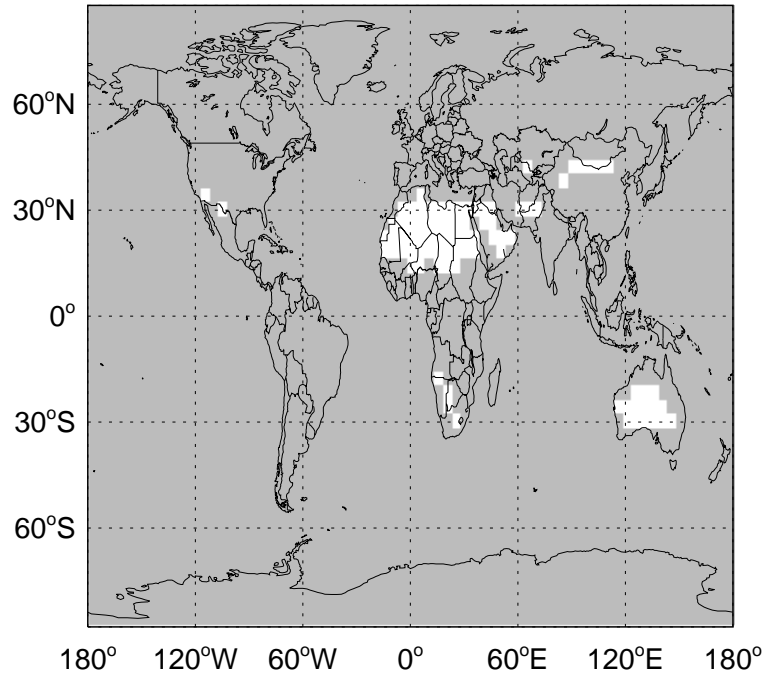
v11-02d / v11-02a

Ratio: DST2 emissions for Apr



v11-02d / v11-02c

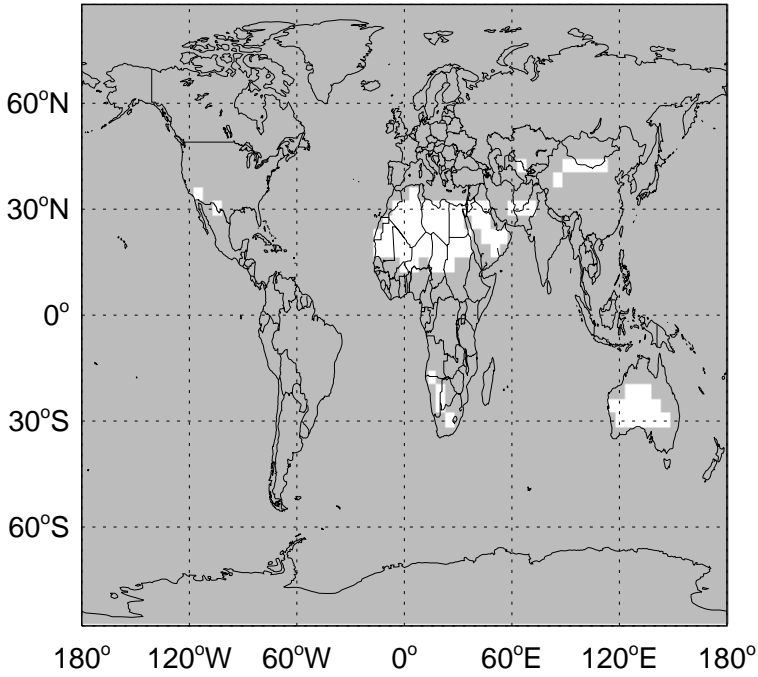
Ratio: DST2 emissions for Apr



# GEOS-Chem Emission Ratio Maps

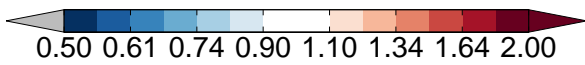
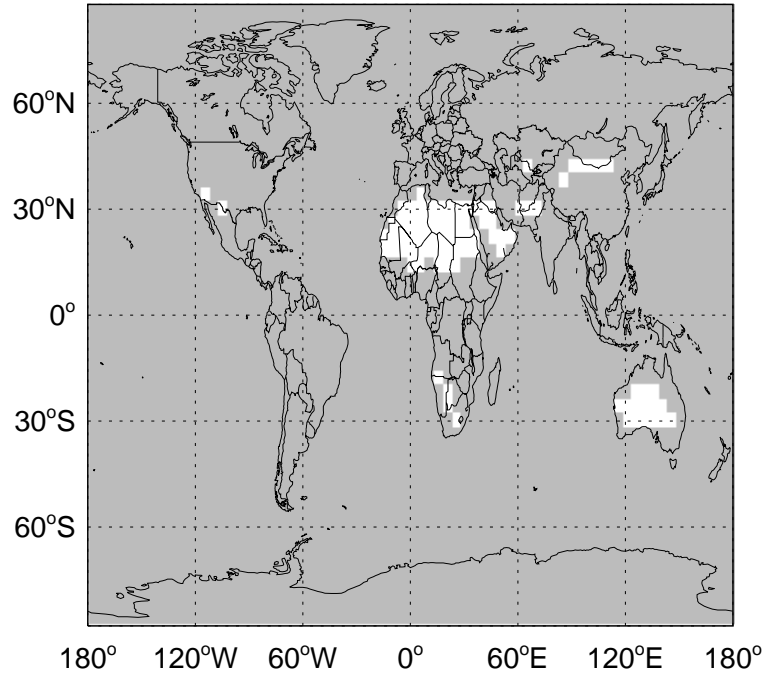
v11-02d / v11-02a

Ratio: DST3 emissions for Apr



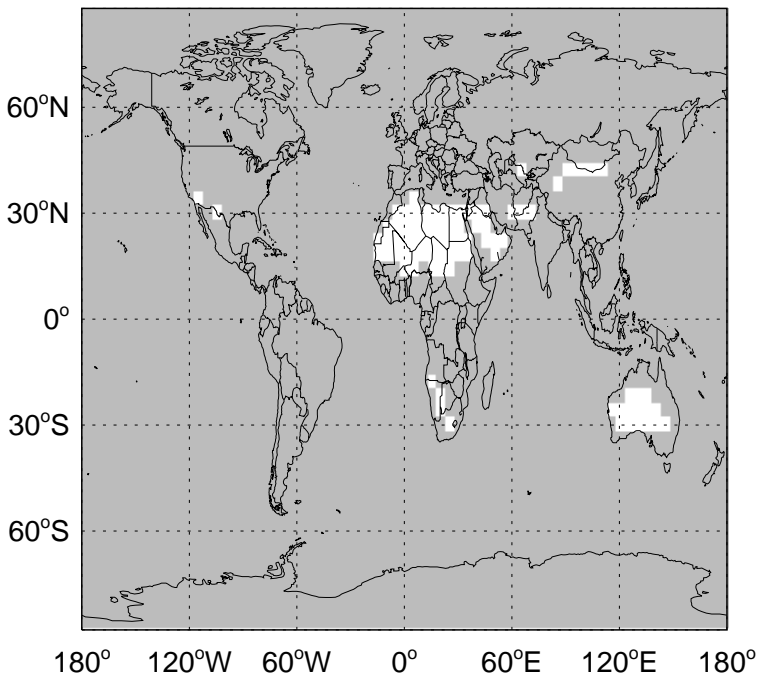
v11-02d / v11-02c

Ratio: DST3 emissions for Apr



v11-02d / v11-02a

Ratio: DST4 emissions for Apr



v11-02d / v11-02c

Ratio: DST4 emissions for Apr

