
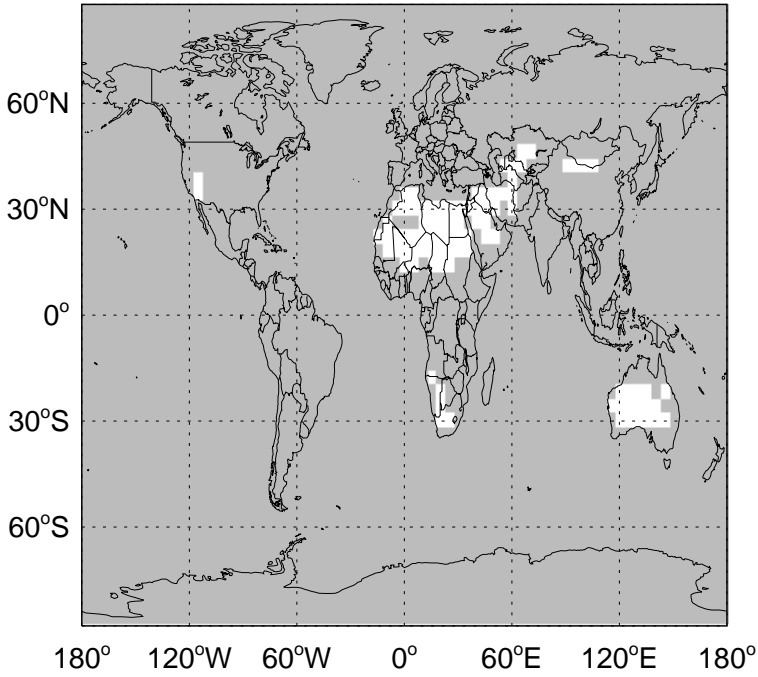


GEOS-Chem Emission Ratio Maps

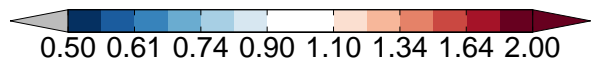
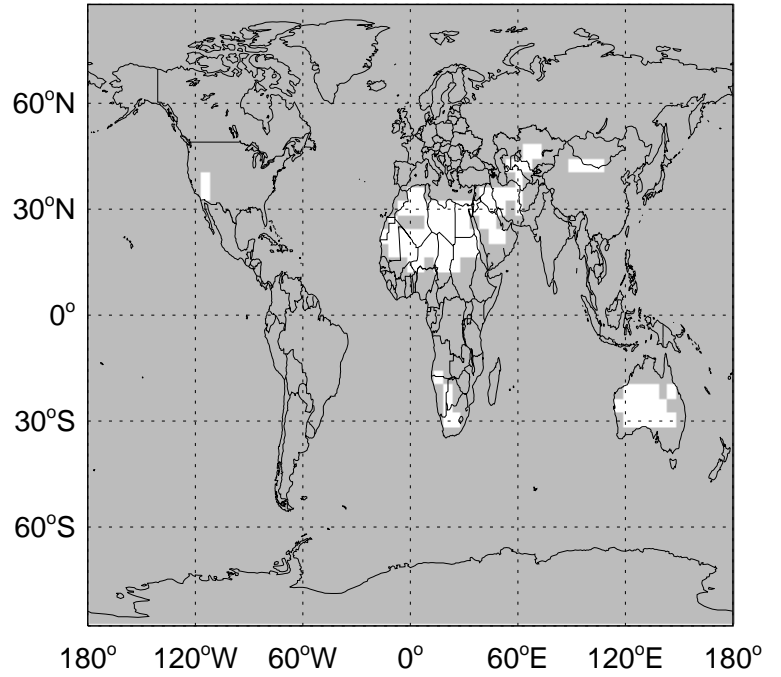
v11-02d / v11-02a

Ratio: DST1 emissions for Oct



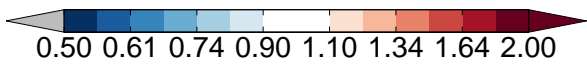
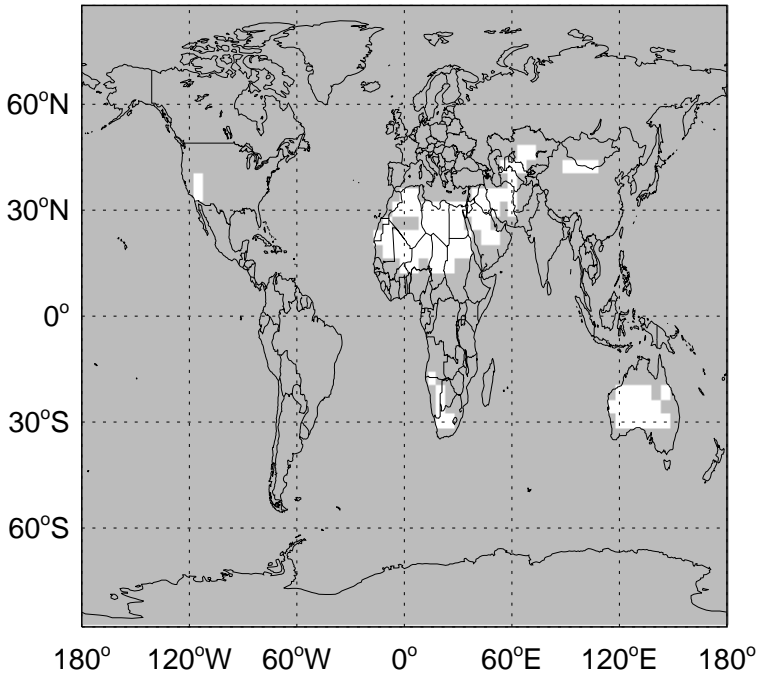
v11-02d / v11-02c

Ratio: DST1 emissions for Oct



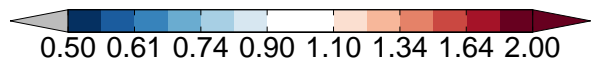
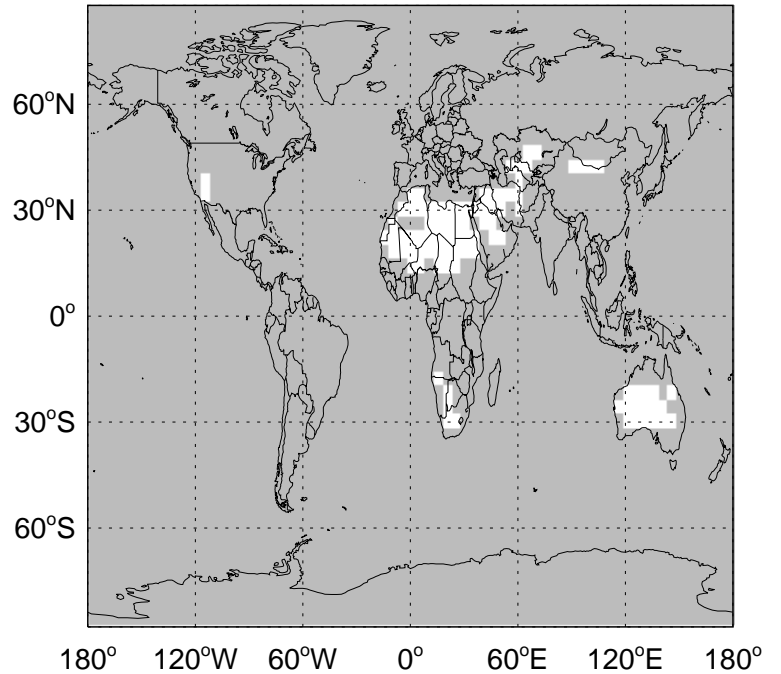
v11-02d / v11-02a

Ratio: DST2 emissions for Oct



v11-02d / v11-02c


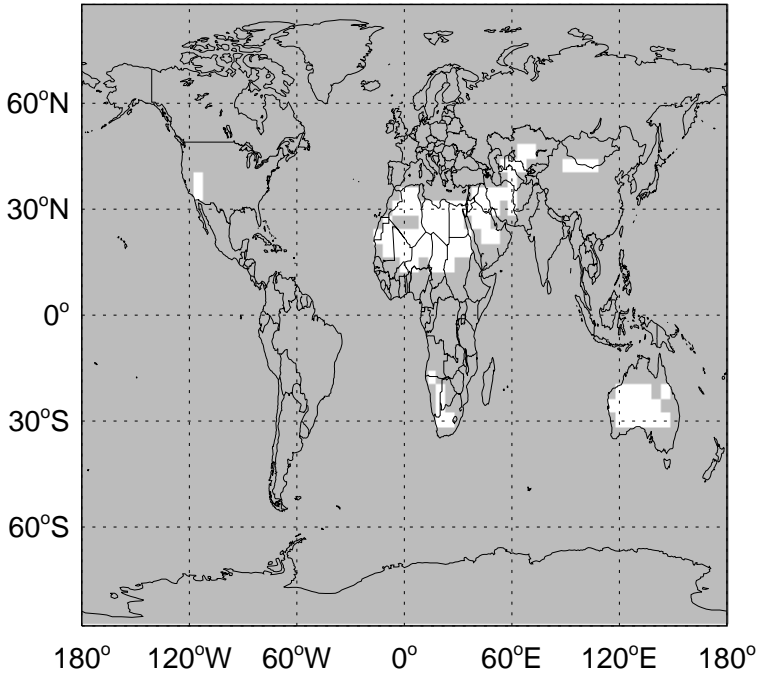
Ratio: DST2 emissions for Oct



GEOS-Chem Emission Ratio Maps

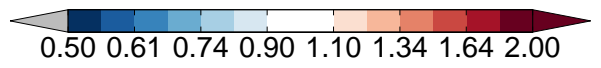
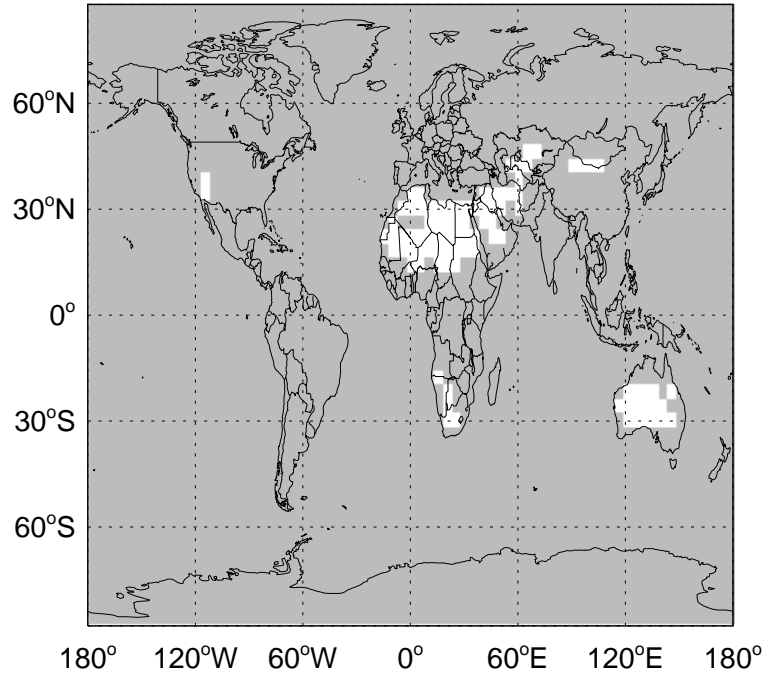
v11-02d / v11-02a

Ratio: DST3 emissions for Oct



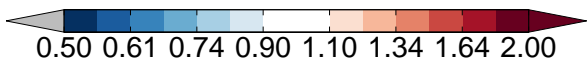
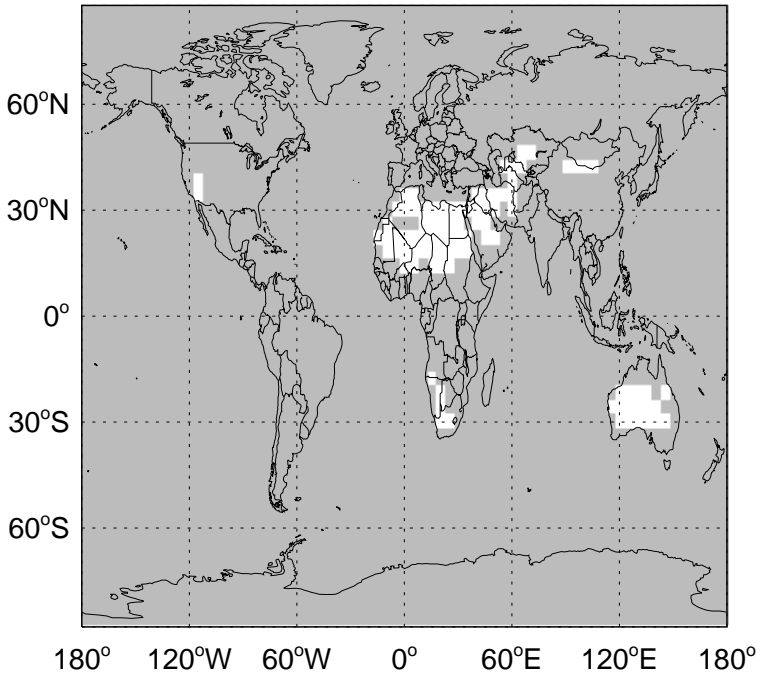
v11-02d / v11-02c

Ratio: DST3 emissions for Oct



v11-02d / v11-02a

Ratio: DST4 emissions for Oct



v11-02d / v11-02c

Ratio: DST4 emissions for Oct

