

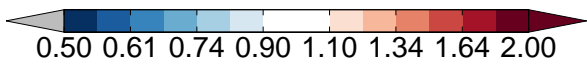
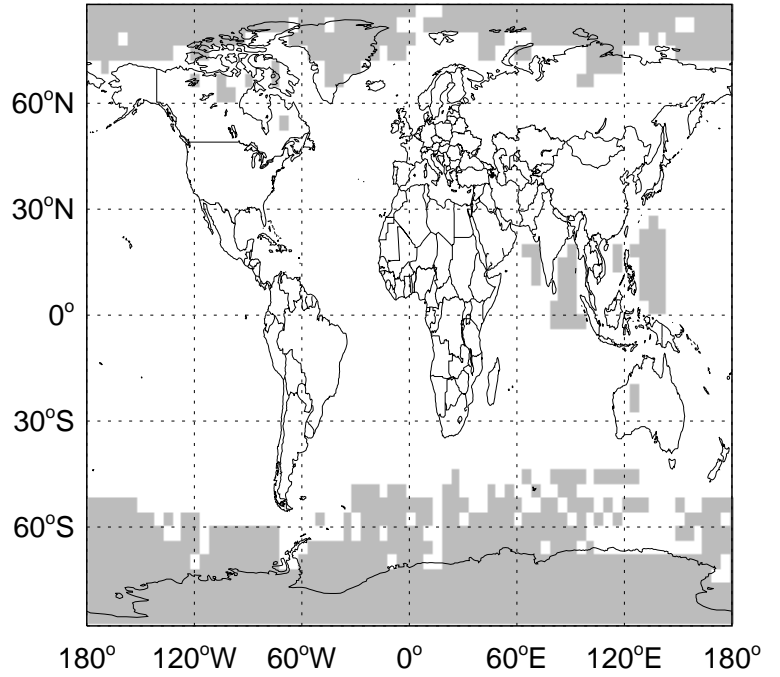
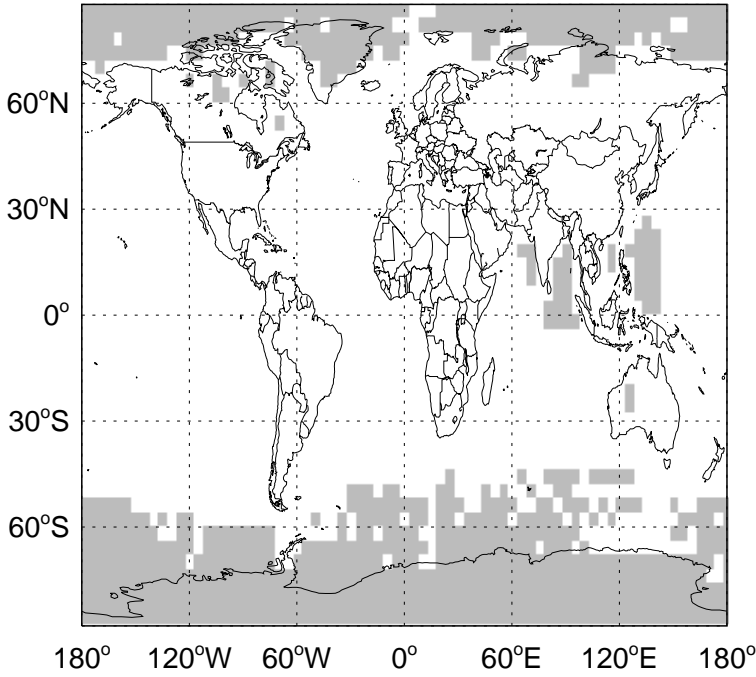
# GEOS-Chem Emission Ratio Maps

v11-02d / v11-02a

v11-02d / v11-02c

Ratio: PRPE column anth+biof emissions for Apr

Ratio: PRPE column anth+biof emissions for Apr

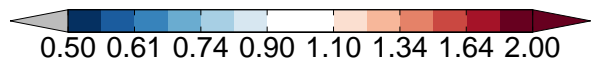
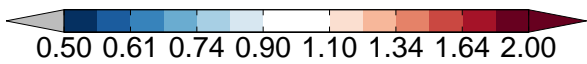
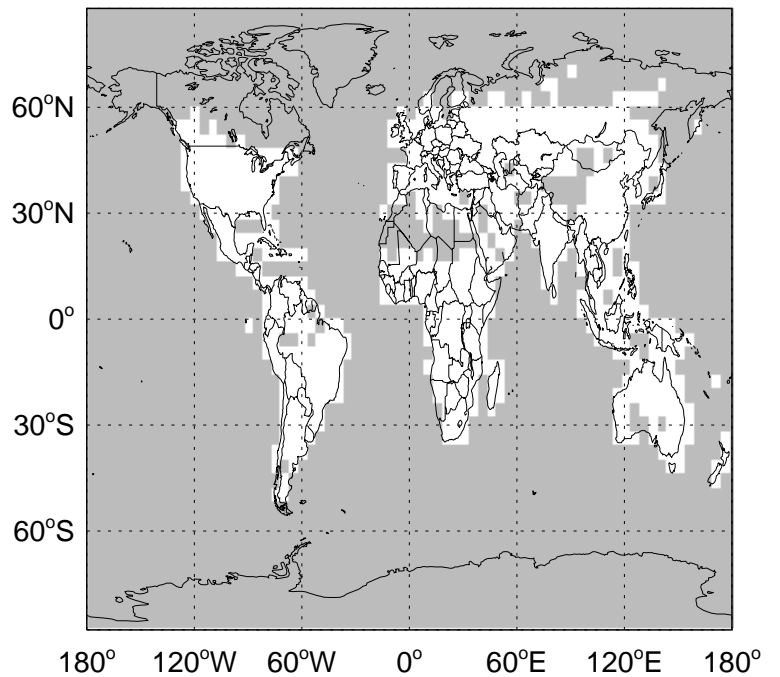
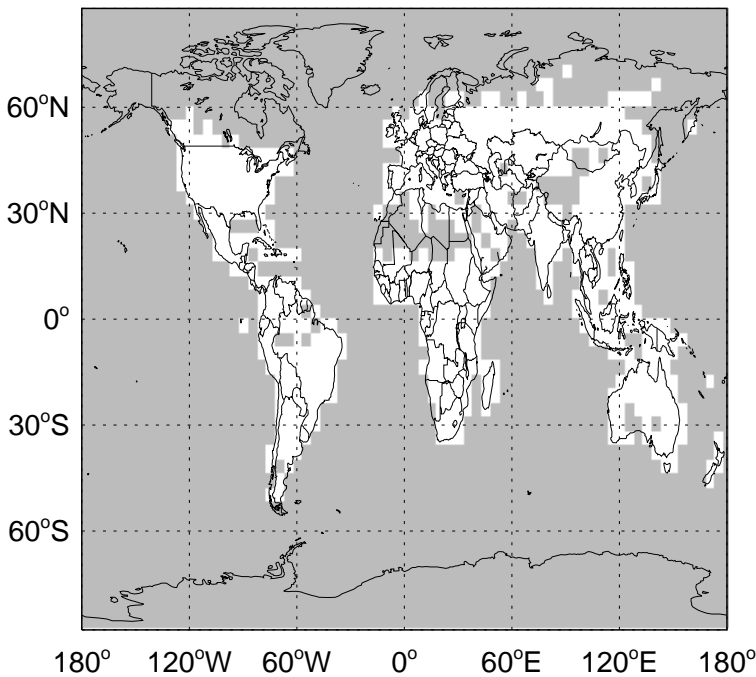


v11-02d / v11-02a

v11-02d / v11-02c

Ratio: PRPE biomass emissions for Apr


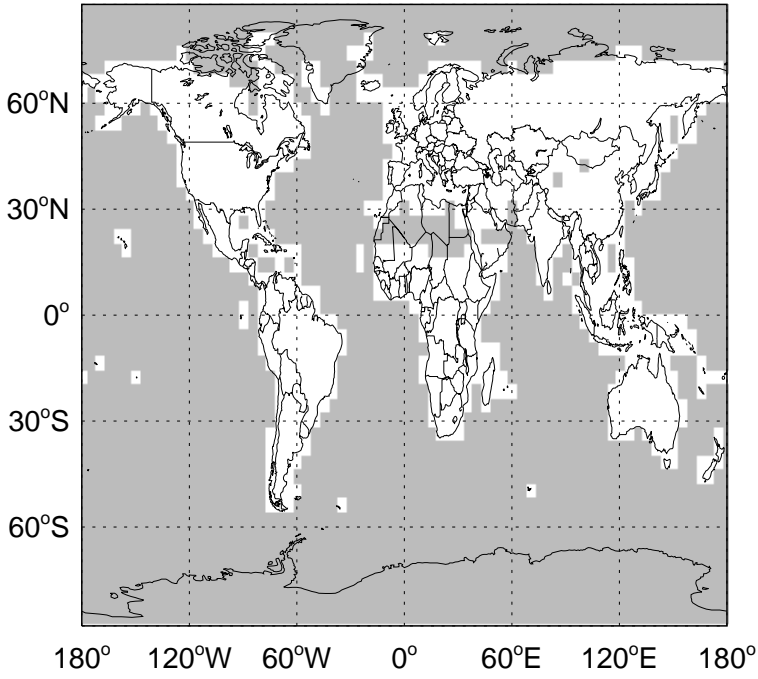
Ratio: PRPE biomass emissions for Apr



# GEOS-Chem Emission Ratio Maps

v11-02d / v11-02a

Ratio: PRPE biogenic emissions for Apr



v11-02d / v11-02c

Ratio: PRPE biogenic emissions for Apr

