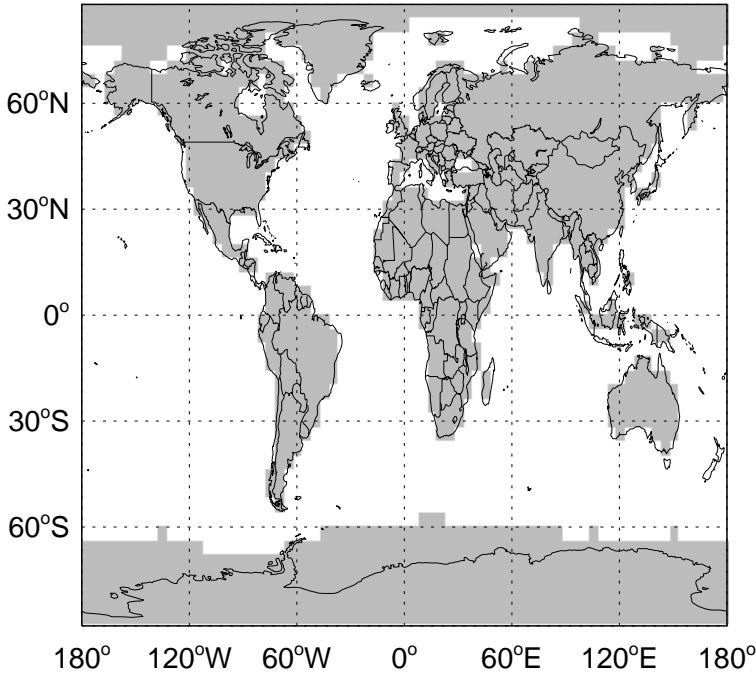


GEOS-Chem Emission Ratio Maps

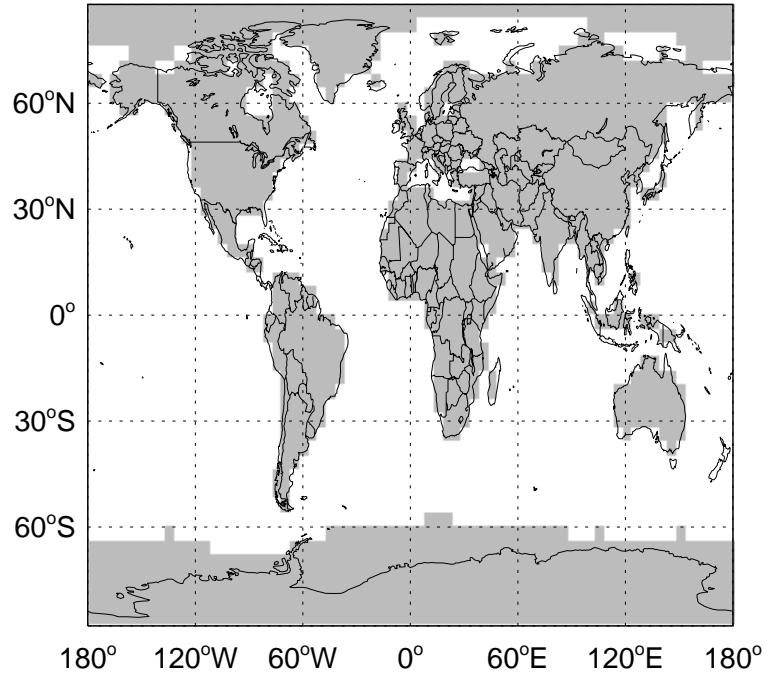
v11-02d / v11-02a

Ratio: Accum-mode sea salt emissions for Oct




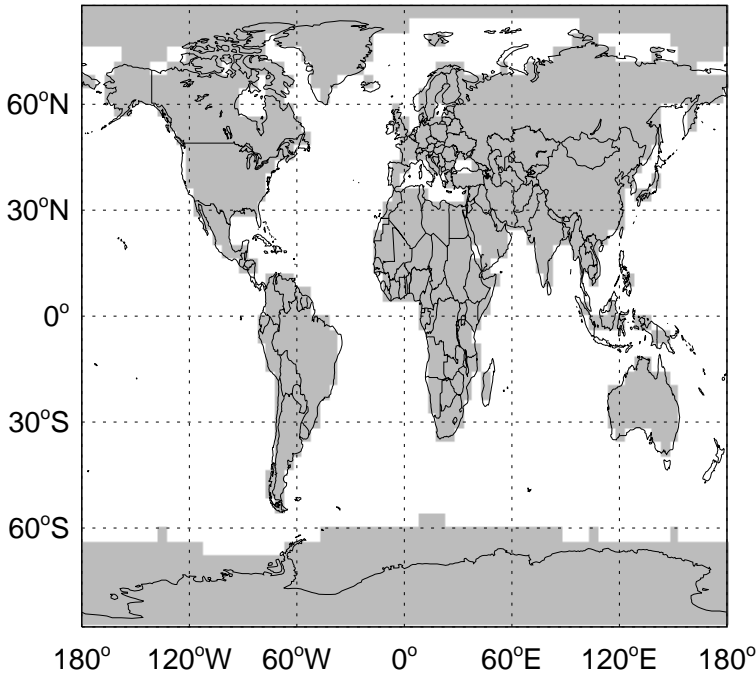
v11-02d / v11-02c

Ratio: Accum-mode sea salt emissions for Oct



v11-02d / v11-02a

Ratio: Coarse-mode sea salt emissions for Oct



v11-02d / v11-02c

Ratio: Coarse-mode sea salt emissions for Oct

