
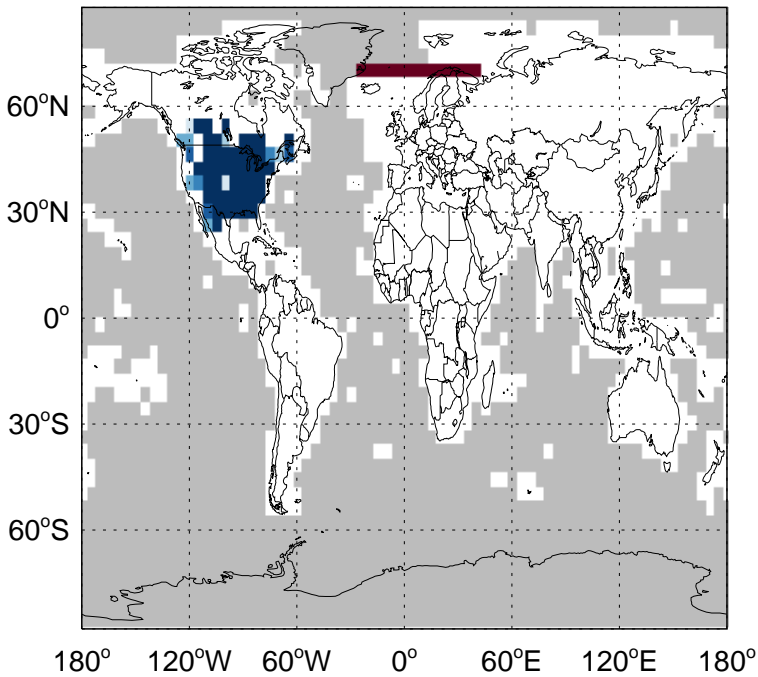


# GEOS-Chem Emission Ratio Maps

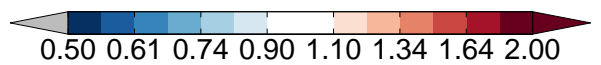
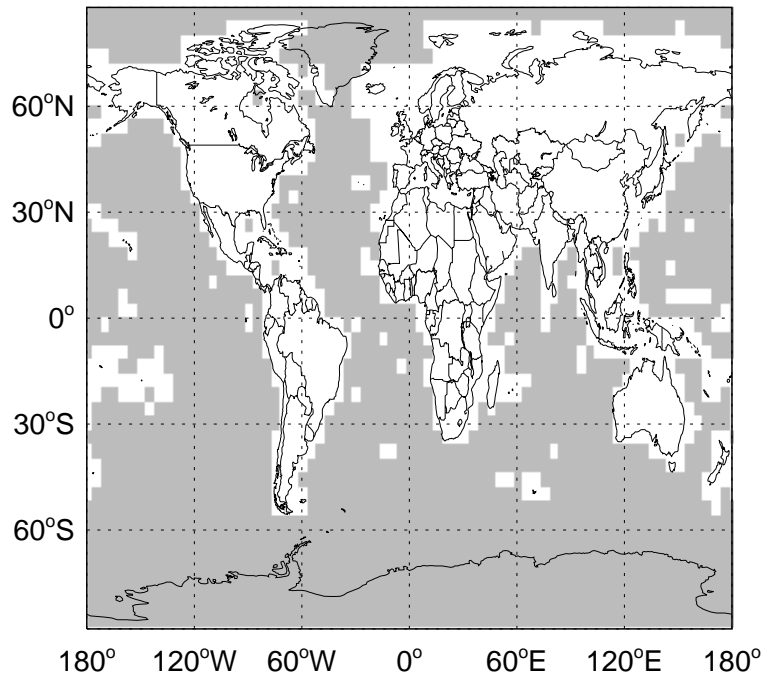
v11-02d / v11-02a

Ratio: SO2 column anthro emissions for Apr



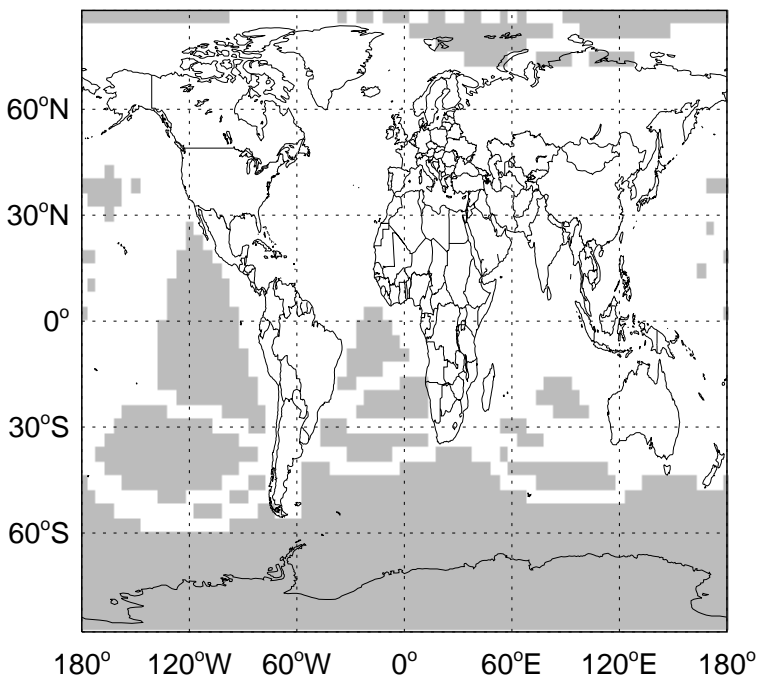
v11-02d / v11-02c

Ratio: SO2 column anthro emissions for Apr



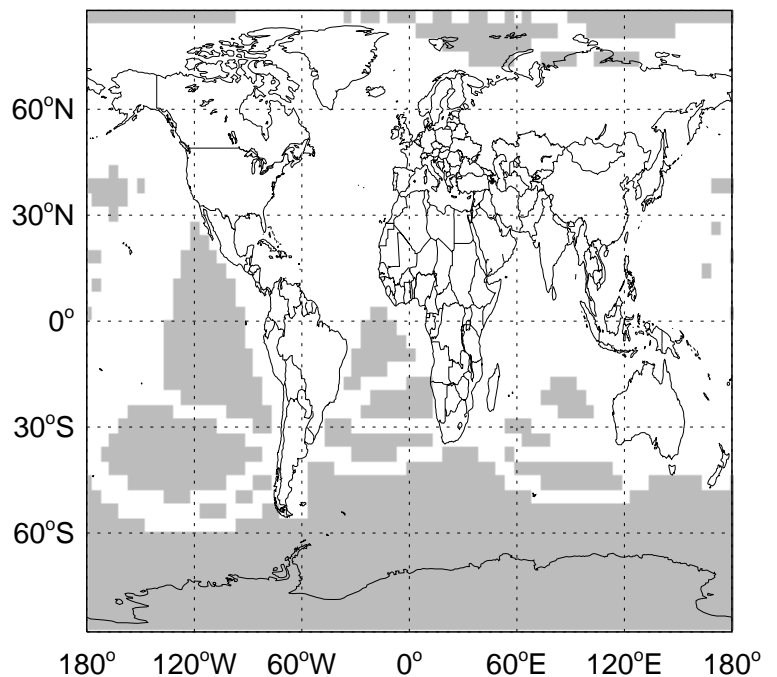
v11-02d / v11-02a

Ratio: SO2 column aircraft emissions for Apr



v11-02d / v11-02c

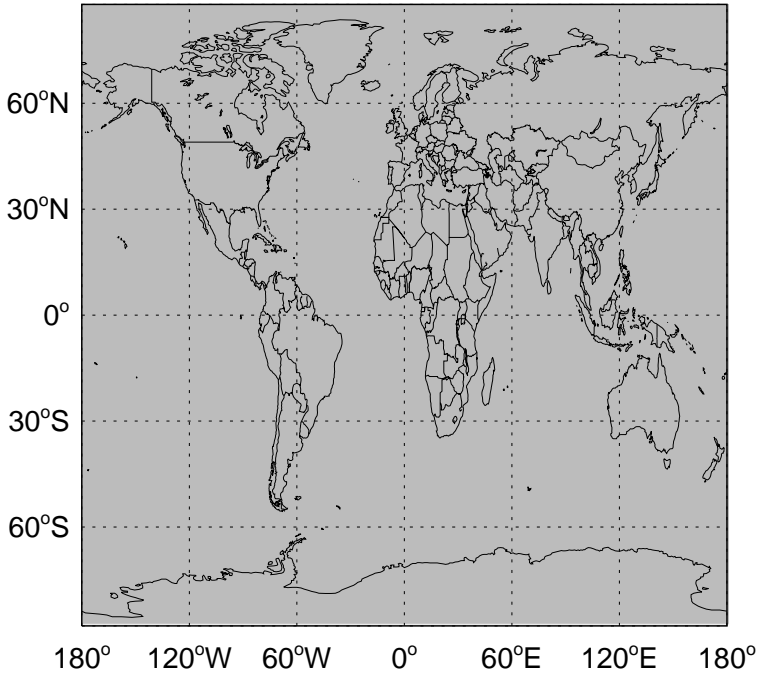
Ratio: SO2 column aircraft emissions for Apr



# GEOS-Chem Emission Ratio Maps

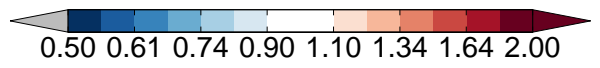
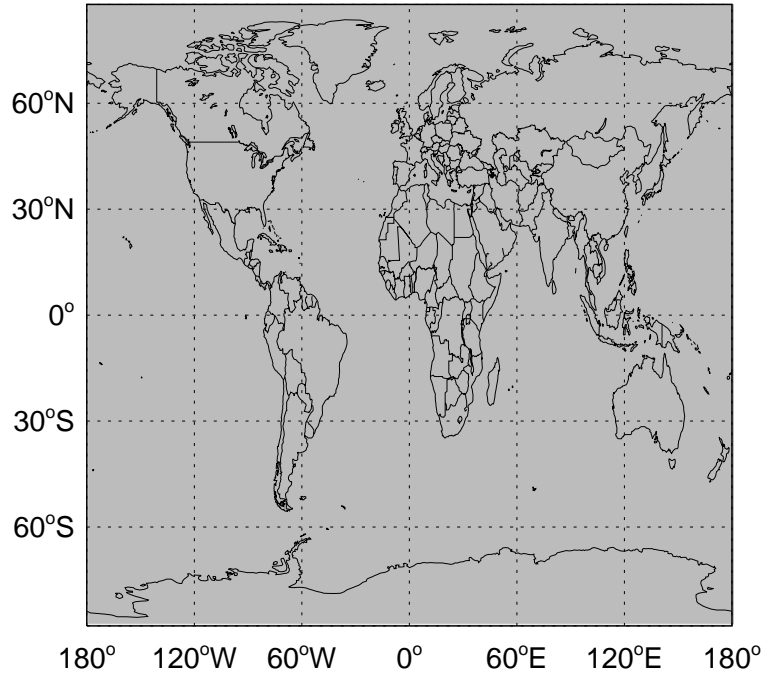
v11-02d / v11-02a

Ratio: SO2 biofuel emissions for Apr



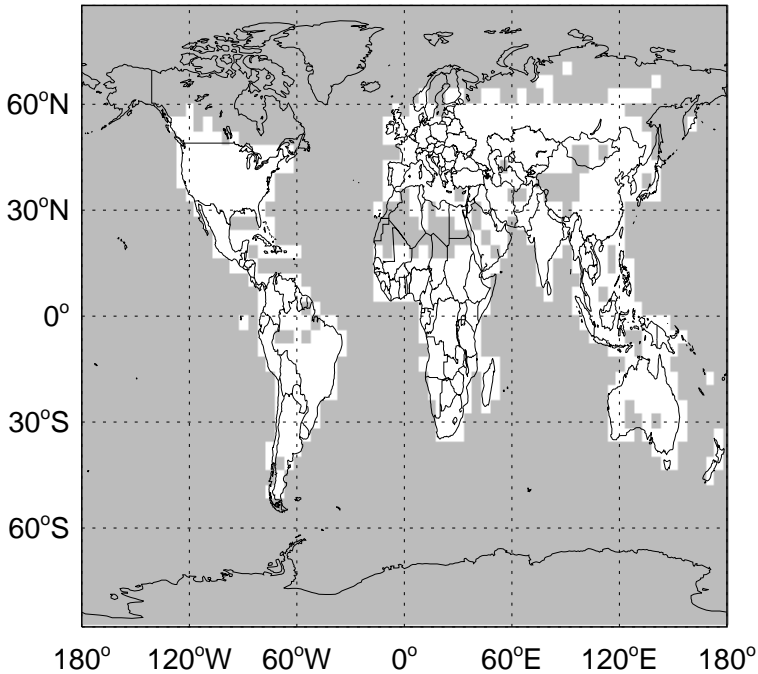
v11-02d / v11-02c

Ratio: SO2 biofuel emissions for Apr



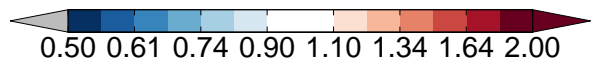
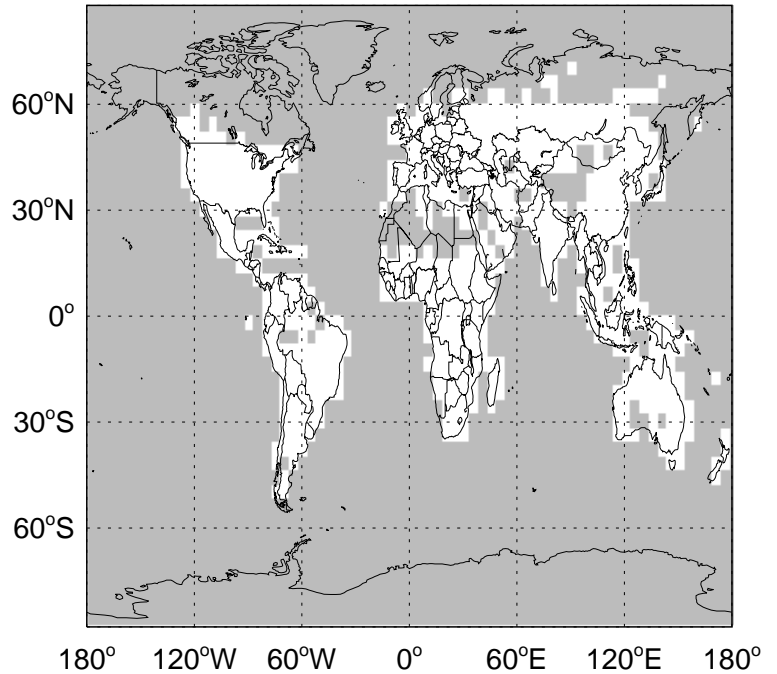
v11-02d / v11-02a

Ratio: SO2 biomass emissions for Apr



v11-02d / v11-02c

Ratio: SO2 biomass emissions for Apr

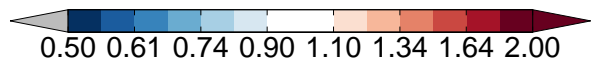
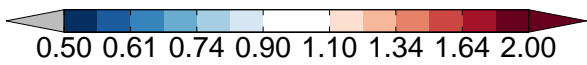
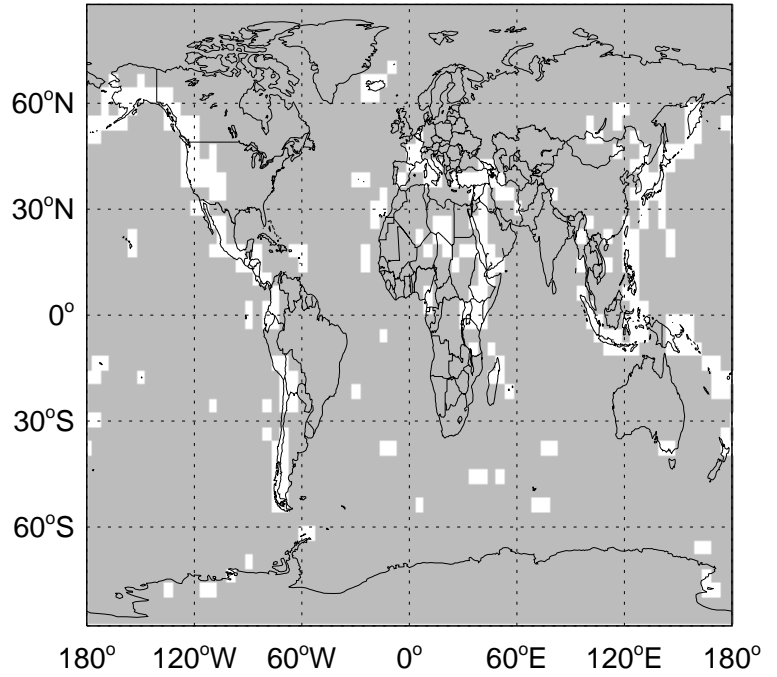
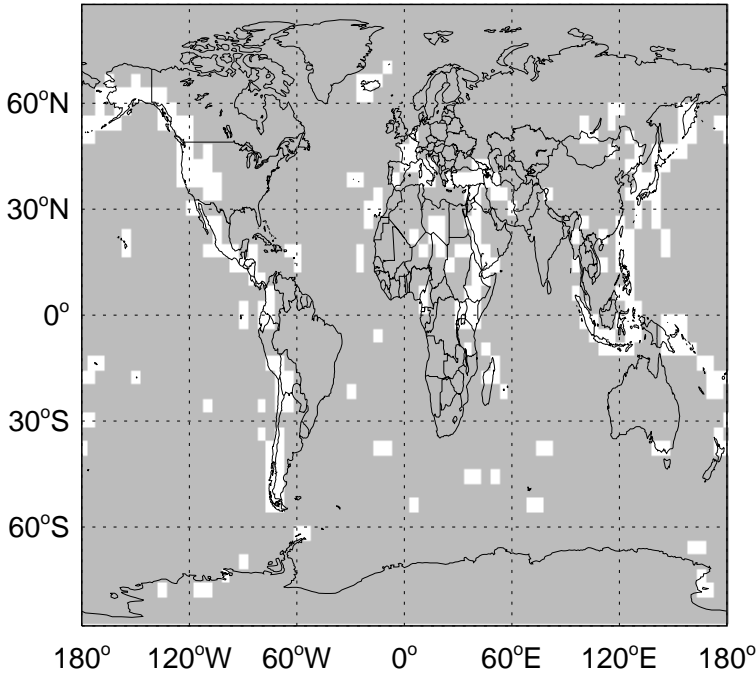


# GEOS-Chem Emission Ratio Maps

v11-02d / v11-02a

v11-02d / v11-02c

Ratio: SO2 column nonerup volc emissions for Apr

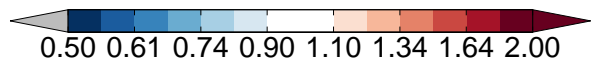
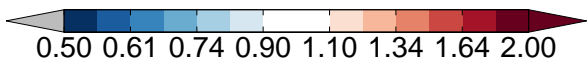
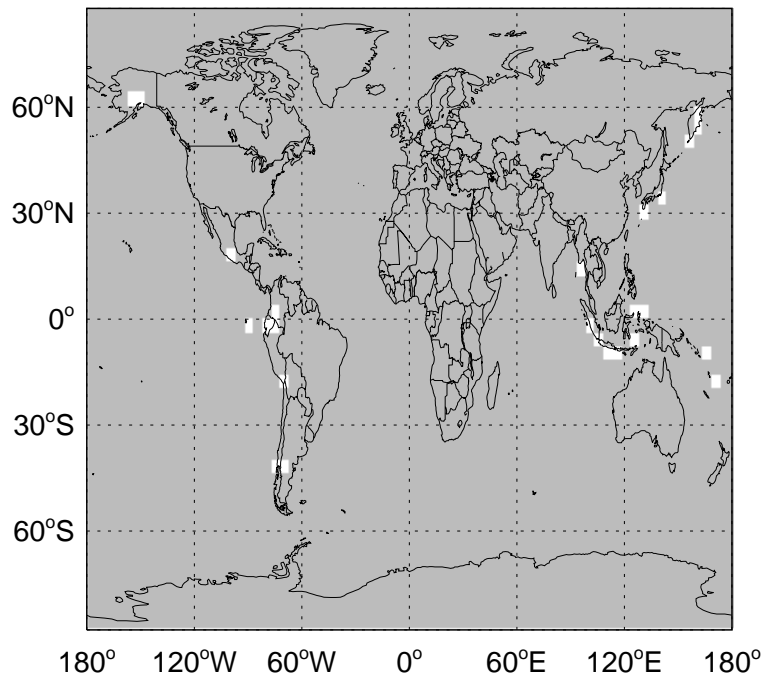
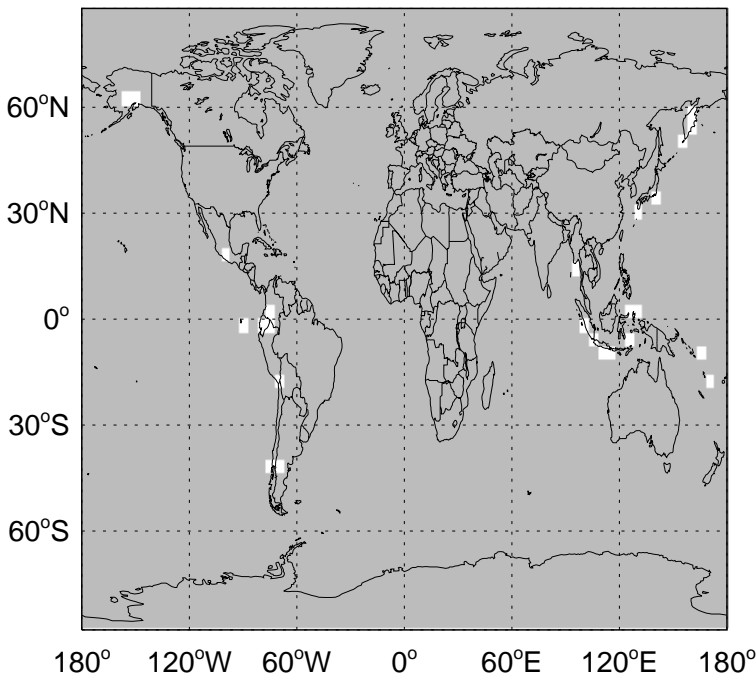


v11-02d / v11-02a

v11-02d / v11-02c

Ratio: SO2 column erup volc emissions for Apr


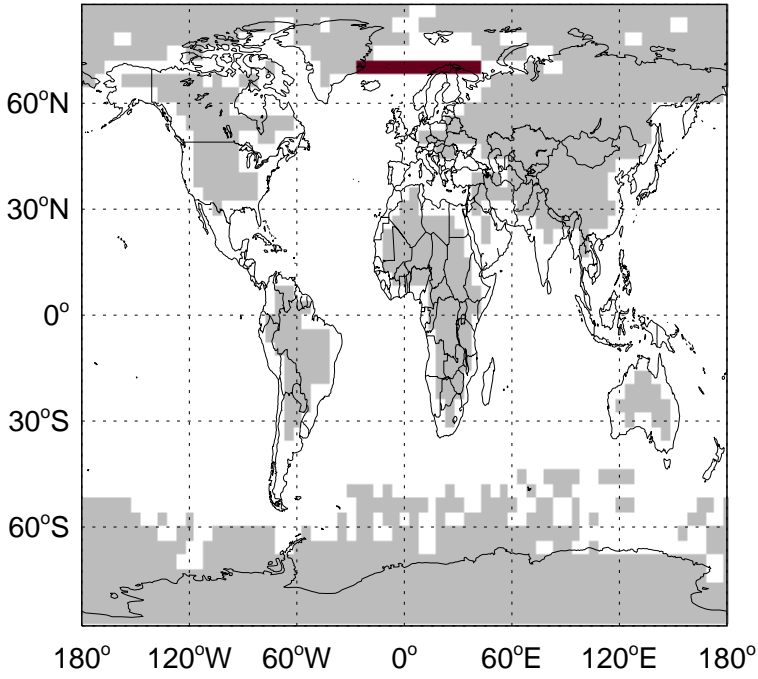
Ratio: SO2 column erup volc emissions for Apr



# GEOS-Chem Emission Ratio Maps

v11-02d / v11-02a

Ratio: SO2 ship emissions for Apr



v11-02d / v11-02c

Ratio: SO2 ship emissions for Apr

